



Legend

- Town Boundary
- Parcels
- Railroad
- Water Bodies
- Streams & Ditches

Ward

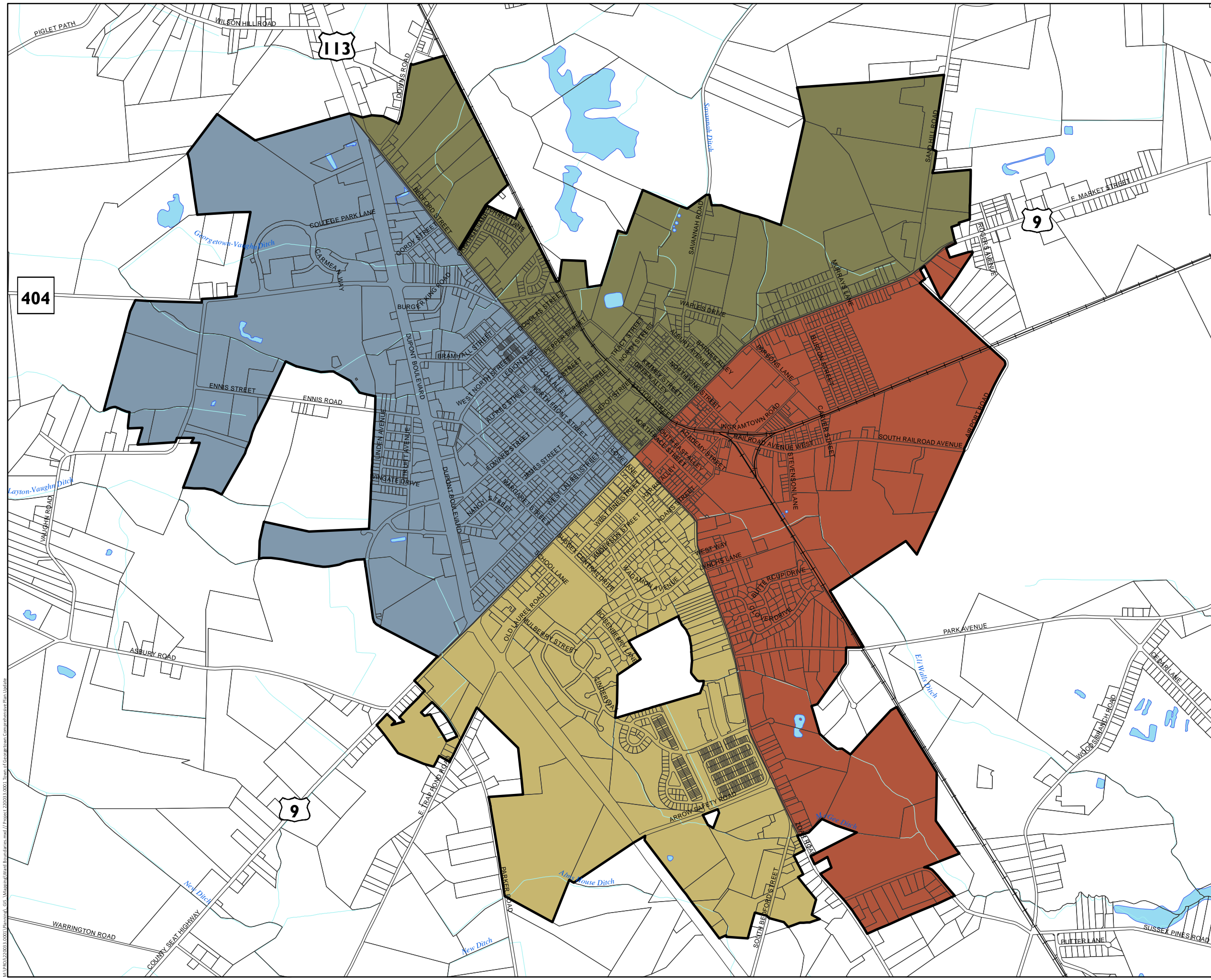
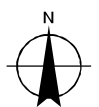
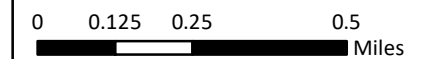
- First Ward
- Second Ward
- Third Ward
- Fourth Ward



Data sources for this map can be found in the 2021 Comprehensive Plan, Appendix D - References.

Wallace Montgomery created this map for planning purposes from a variety of sources. It is neither a survey nor a legal document. Information provided by other agencies should be verified with them where appropriate.

July 2021



Map 2-2 (2021) 10/23/2021 10:01:11 AM (GMT-4) \\s\GIS\Map\Map\Ward_Boundaries.mxd / Project 200131.0001 / Town of Georgetown, Comprehensive Plan Update