

TOWN MANAGER'S WEEKLY REPORT



UPCOMING MEETINGS & EVENTS ...

- ✓ **America250 Committee:** Monday, December 15, 3:30 PM, Town Hall
- ✓ **Town Offices Closed:** Wednesday, December 24, in observation of Christmas Eve
- ✓ **Town Offices Closed:** Thursday, December 25, in observation of Christmas Day
- ✓ **Town Offices Closed:** Thursday, January 1, in observation of New Year's Day

UPDATES FROM DEPARTMENTS

Finance

- As of December 11, the Town has collected:
 - \$2,442,990 (99%) of the Annual Property Tax billing total (\$2,457,824)
 - \$1,129,061 (97.6%) of the October utility billing total (\$1,157,195)
 - ✓ Disconnect Date - Tuesday, December 16
 - H2O Analytics Customer Portal Users (85)
- Processed Payroll, Accounts Receivable
 - Processed payroll records (52)
 - Miscellaneous Billing Invoices generated (8)
 - Cash Receipt Transactions (397)
- Provided Tax and Utility Information for property settlements and stamped deeds
- Processed various Human Resource related activities
- Working on January Utility Billing
 - Entered re-reads (52)
 - Working on New Construction Billing
- Human Resources
 - Updating Employee Portal
 - 2026 FSA Documents to Integra
 - Working on "Employee Benefits Meeting" presentation
 - Meeting & Luncheon 12/15
- Assisted customers with utility bill and parking ticket questions
- Revenue Reconciliations completed (October)
- Realty Transfer Tax Revenue (November):

	November 2025		November 2024	
	Month	Year To Date	Month	Year To Date
Transfer Tax Revenue	\$ 54,505	\$ 577,025	\$282,678	\$ 1,057,570

TOWN MANAGER'S WEEKLY REPORT



Wastewater

- Lagoon depths: Large Lagoon is 7.50 feet, and Small Lagoon is 7.25 feet
- Put cables back on traveling rakes and restored normal operations
- Pulled chlorine pump removed debris and reinstalled
- Responded to sewer issue on North Front Street

Water

- Water leak in Admiral's Landing at curb stop
- Water shut off on R Wilson Loop (irrigation meter)
- Bad meter replaced on PFAS pilot plant - new meter is working well and reading on SCADA
- Completed water rereads
- Serviced generators at King Street, South Railroad Avenue, and Del-Tech
- Quarterly VOC water test complete
- Another round of PFAS water test collected and sent to lab

Public Works

- Christmas Parade set up and clean up
- Serviced town vehicles
- Installed red flashing lights at STOP signs at Truitt Avenue and Nelson Avenue
- Started moving materials into new salt barn
- Performed regular maintenance of Town properties and bike trail

Construction Coordinator

- No report this week

Police

- Weekly Code Enforcement statistics updated (copy attached)
- Weekly CrimeMapping Reports (copy attached)
- Weekly Crime Snapshot (copy attached)
- Departmental Press Releases issued as warranted

TOWN MANAGER'S WEEKLY REPORT



Community Development

- *Board of Adjustment Vacancy - one (1) position available, applicant must submit Committee Interest Form by January 5, 2026*
- Planning Commission December 17 meeting cancelled
- Wards 1 + 3 Rental Inspections are ongoing:
 - Properties with successful inspections completed: 232/ 250
 - Properties requiring reinspections: 8
 - Properties with upcoming inspections scheduled: 0
 - Properties with no contact and unscheduled: 10
 - Removed from list (vacant, leaving rental program or already recently inspected): 6
- Wards 2 + 4 Rental Inspections have begun:
 - Properties with successful inspections completed: 6/308
 - Properties requiring reinspections: 1
 - Properties with upcoming inspections scheduled: 26
 - Properties with no contact and unscheduled: N/A
 - Removed from list (vacant, leaving rental program or already recently inspected): 2
- Continue to receive and process Business License Renewals for 2026
- Discussed proposed revisions to DDD map with the Office of State Planning Coordination
- Finalized DDD presentation for Council with consultant (Brian Olszak)
- Attended UD IPA's Advanced Land Use Law class December 11 (Brian Olszak, Stephanie Roblero, Planning Commissioner Ira Roach III)
- Attended Delaware Economic Development Partners quarterly meeting in Dover December 10 (Brian Olszak)
- Attended monthly review meeting with DBF (Brian Olszak, Jeff Ward)
- Shortleaf Preserve - December 11: Final major subdivision plan revision resubmitted by Applicant for review through GOPOST
- Sussex County Superior Court Improvements - December 12: Cat II plan resubmitted by Applicant for review through GOPOST
- 212 West Market Street - December 10: Received rezoning application
- Research and responded to FOIA requests
- Predevelopment Meetings:
 - 129 E. Pine Street - potential food truck

TOWN MANAGER'S WEEKLY REPORT



TOWN MANAGER'S UPDATE

- Met with Police and Public Works Staff to review facility alternatives and potential recommendations (Gene Dvornick, Chief Holm, Eric Rust, Bill West)
- Met with local property owner regarding potential housing incentives and alternatives (Gene Dvornick, Brian Olszak)
- Responded to property developer questions on growth trends and zoning changes in town
- Attended a *Community Meeting and Conversation* with Senator Coons (Gene Dvornick, Tony Neal)
- Provided local TV media with an interview on Emerging Contaminants and actions being taken by the Town
- Responded to local print media questions regarding the Cottage Housing Development Ordinance
- Participated in Water Infrastructure Advisory Council Meeting
- Attended quarterly City Management Association of Delaware Meeting
- Drafted program for the Police and Public Works Facility Groundbreaking
- Coordinated Town resources for Wreaths Across America and their delivery/placement at the Union Cemetery in Georgetown
- Requested Community Transportation Funds for 40 additional Streetlight brackets for the Hometown Heroes Banner Project
- Met with Georgetown Recovery Hub, Director of Community Support Services and invited them to present at the January 8, 2026 Supportive Housing Issues Committee meeting
- Participated in weekly PD/PW Building Call (Lieutenant Barlow, Lieutenant Diaz, Gene Dvornick, Chief Holm, Eric Rust, Bill West)
- Served as Master of Ceremonies for Police and Public Works Facility Groundbreaking
- Executed and returned OSFM Preliminary Sprinkler Forms for new Police and Public Works buildings
- Met with DDD consultant on updates to plan and application, preparing for Town Council presentation (Gene Dvornick, Brian Olszak)
- Responded to local print media questions regarding the Police and Public Works Facility (land cost, estimated project cost, facility square footage)
- Responded to FOIA requests
- Followed up on code enforcement issues

TOWN MANAGER'S WEEKLY REPORT



TOWN MANAGER'S
WEEKLY REPORT



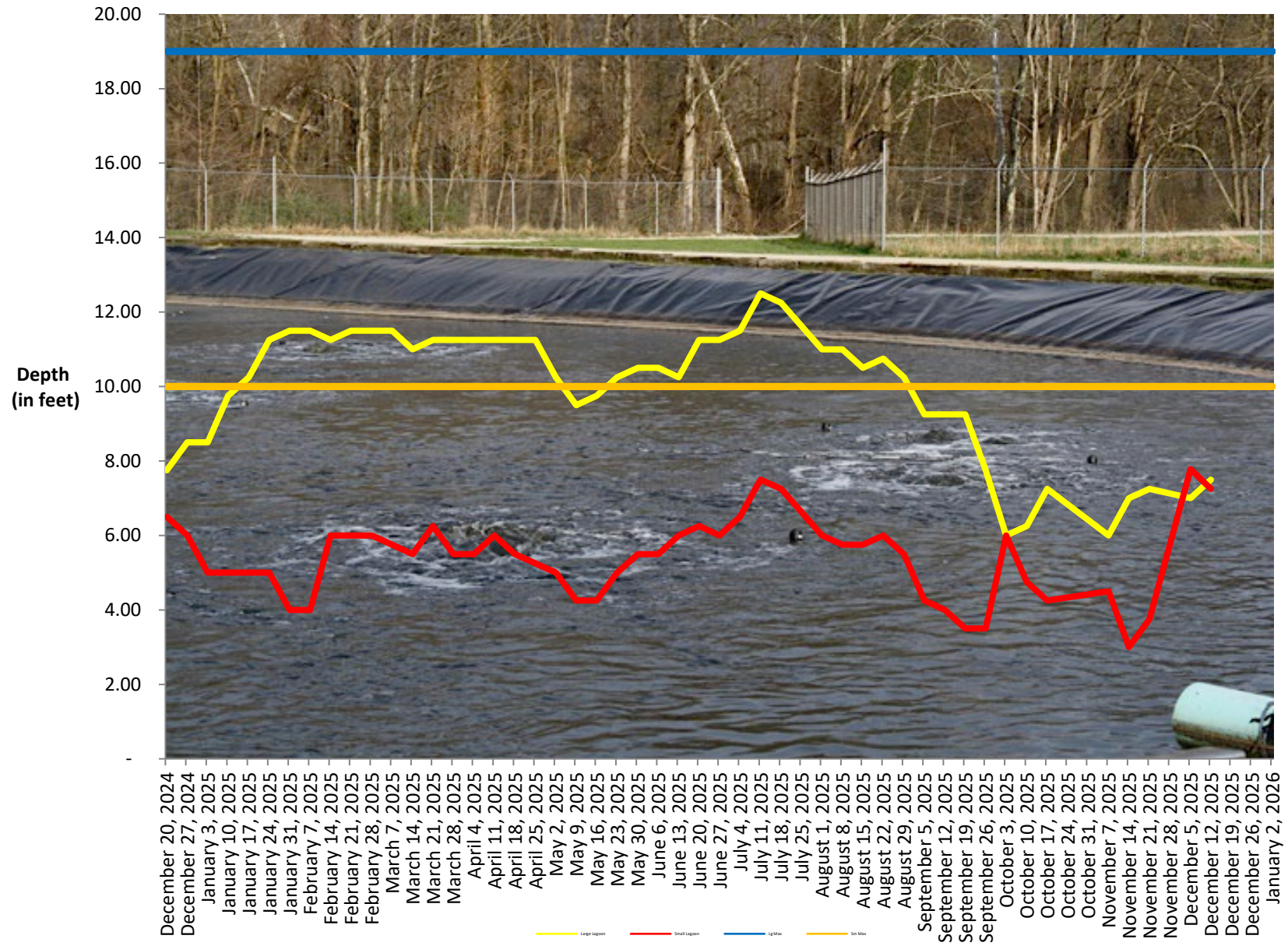
TOWN MANAGER'S WEEKLY REPORT



***THIS REPORT AND ANY ATTACHMENTS ARE ONLY BEING SENT
ELECTRONICALLY UNLESS OTHERWISE REQUESTED***

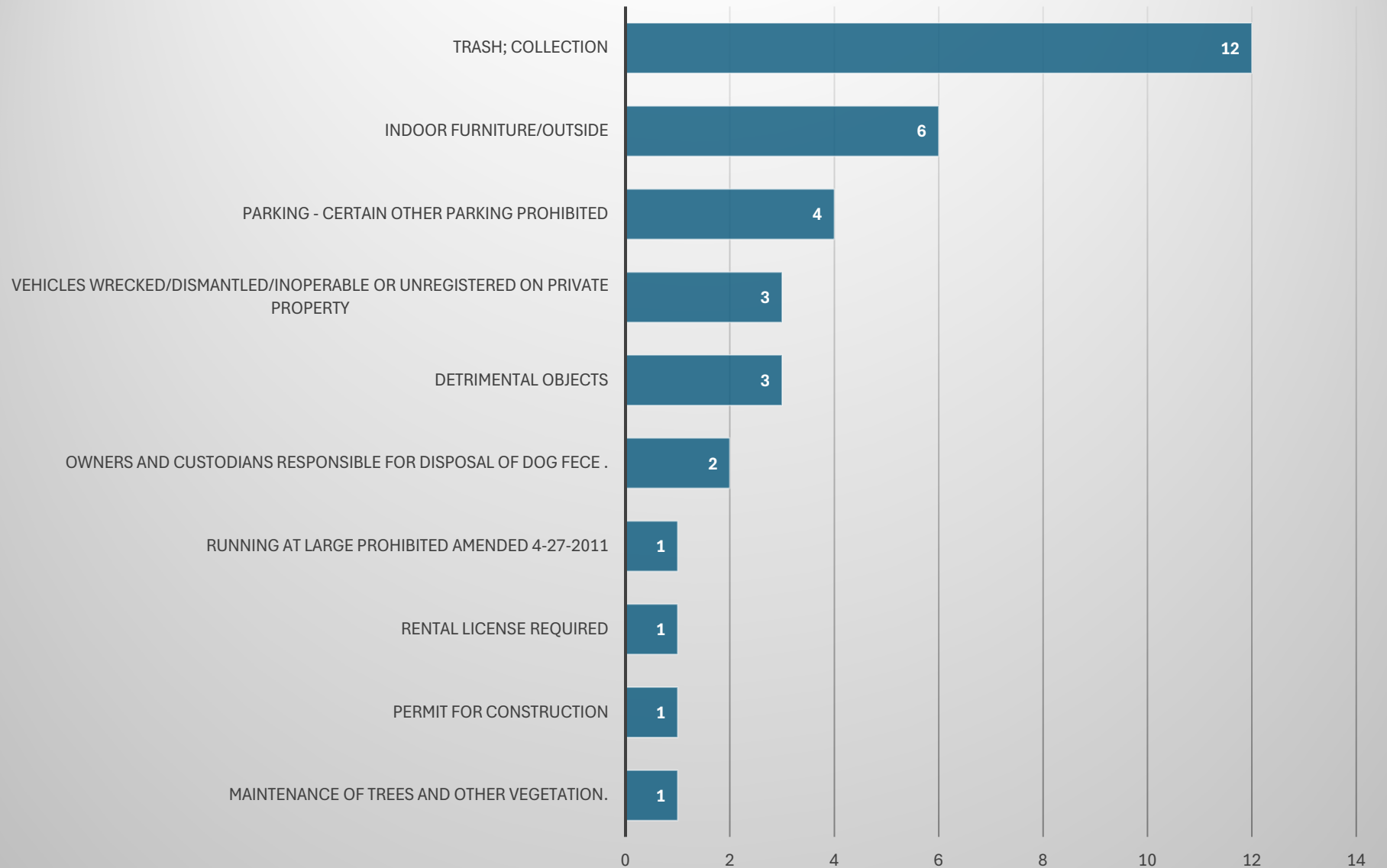
To inform the Council, employees, and the public about current Town activities and issues, the Town Manager issues the Town Manager's Weekly Report with highlights from department activities for the current week. This report, published and distributed every Friday, is available online. If you have comments, questions, or suggestions about the Town Manager's Weekly Report, please contact the Town Manager.

WWTF Lagoon Depths



Code Violations

December 5, 2025 to December 11, 2025

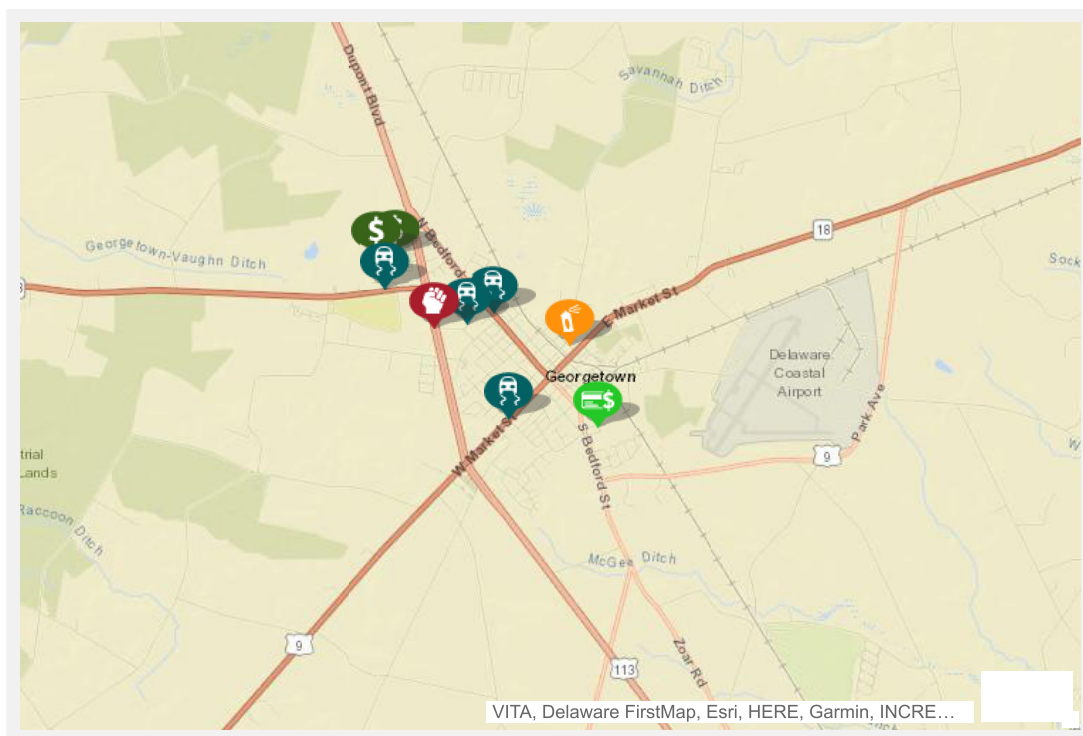


CrimeMapping.com Map

Friday, December 5, 2025 through Thursday, December 11, 2025

Showing crime types: Arson, Assault, Burglary, Disturbing the Peace, Drugs / Alcohol Violations, DUI, Fraud, Homicide, Motor Vehicle Theft, Robbery, Sex Crimes, Theft / Larceny, Vandalism, Vehicle Break-In / Theft, Weapons










☒ Show crime report ☐ Show crime chart



Grab the bottom/right borders to resize the map or the handle in the bottom right corner.

All representations on this map are distributed and transmitted "AS IS" without warranties of any kind, either express or implied including without limitation, warranties of title or implied warranties of merchantability or fitness for a particular purpose. In no event shall CrimeMapping.COM become liable to users of these data for any loss or damages, consequential or otherwise, including but not limited to time, money, goodwill, arising from the use, operation or modification of the data. The visual presentation of data is being provided strictly as a courtesy, not as an obligation to its users.

Crime Report

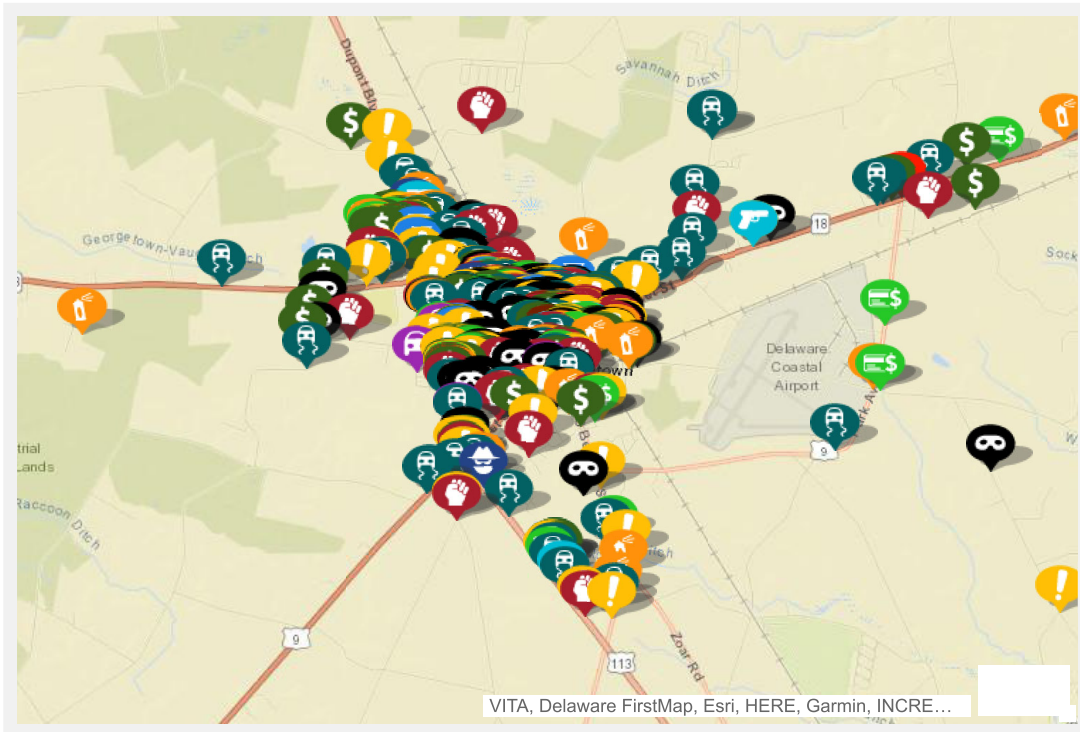
Type	Description	Incident #	Location	Agency	Date
	LARCENY/FROM BUILDING	8125009684	500 BLOCK E COLLEGE PARK LA	Georgetown Police	12/10/2025 4:23 PM
	DRIVING UNDER THE INFLUENCE/LIQUOR	8125009629	W. MARKET SW ST & MARGARET ST	Georgetown Police	12/7/2025 9:57 PM
	DRIVING UNDER THE INFLUENCE	8125009611	ON BRAMHALL STREET 200.25 FEET NORTH EAST FROM PLEASANT ST	Georgetown Police	12/7/2025 2:33 AM
	DAMAGE/PUBLIC PROPERTY	8125009609	000 BLOCK SE KIMMEY ST	Georgetown Police	12/6/2025 10:37 PM
	DRIVING UNDER THE INFLUENCE	8125009605	ON BEDFORD STREET SR18 393.12 FEET WEST FROM CARMEAN WAY W	Georgetown Police	12/6/2025 10:20 PM
	LARCENY/FROM BUILDING	8125009604	000 BLOCK COLLEGE PARK DR	Georgetown Police	12/6/2025 4:35 PM
	DRIVING UNDER THE INFLUENCE	8125009586	ON N. BEDFORD STREET SR18 65.24 FEET SOUTH EAST FROM DOUGLA	Georgetown Police	12/6/2025 4:17 AM
	FRAUD/FALSE STATEMENT	8125009569	400 BLOCK S CHARLES WAY	Georgetown Police	12/5/2025 2:17 PM
	OFFENSIVE TOUCHING/OTHER ASSAULTS/NON-AGGRAVATED	8125009565	20700 BLOCK S DUPONT BLVD	Georgetown Police	12/5/2025 8:46 AM

CrimeMapping.com Map

Sunday, June 15, 2025 through Thursday, December 11, 2025

Showing crime types: Arson, Assault, Burglary, Disturbing the Peace, Drugs / Alcohol Violations, DUI, Fraud, Homicide, Motor Vehicle Theft, Robbery, Sex Crimes, Theft / Larceny, Vandalism, Vehicle Break-In / Theft, Weapons

☒ Show crime report ☐ Show crime chart



Grab the bottom/right borders to resize the map or the handle in the bottom right corner.

All representations on this map are distributed and transmitted "AS IS" without warranties of any kind, either express or implied including without limitation, warranties of title or implied warranties of merchantability or fitness for a particular purpose. In no event shall CrimeMapping.COM become liable to users of these data for any loss or damages, consequential or otherwise, including but not limited to time, money, goodwill, arising from the use, operation or modification of the data. The visual presentation of data is being provided strictly as a courtesy, not as an obligation to its users.

Crime Report

Type	Description	Incident #	Location	Agency	Date
	LARCENY/FROM BUILDING	8125009684	500 BLOCK E COLLEGE PARK LA	Georgetown Police	12/10/2025 4:23 PM
	DRIVING UNDER THE INFLUENCE/LIQUOR	8125009629	W. MARKET SW ST & MARGARET ST	Georgetown Police	12/7/2025 9:57 PM
	DRIVING UNDER THE INFLUENCE	8125009611	ON BRAMHALL STREET 200.25 FEET NORTH EAST FROM PLEASANT ST	Georgetown Police	12/7/2025 2:33 AM
	DAMAGE/PUBLIC PROPERTY	8125009609	000 BLOCK SE KIMMEY ST	Georgetown Police	12/6/2025 10:37 PM
	DRIVING UNDER THE INFLUENCE	8125009605	ON BEDFORD STREET SR18 393.12 FEET WEST FROM CARMEAN WAY W	Georgetown Police	12/6/2025 10:20 PM
	LARCENY/FROM BUILDING	8125009604	000 BLOCK COLLEGE PARK DR	Georgetown Police	12/6/2025 4:35 PM
	DRIVING UNDER THE INFLUENCE	8125009586	ON N. BEDFORD STREET SR18 65.24 FEET SOUTH EAST FROM DOUGLA	Georgetown Police	12/6/2025 4:17 AM
	FRAUD/FALSE STATEMENT	8125009569	400 BLOCK S CHARLES WAY	Georgetown Police	12/5/2025 2:17 PM
	OFFENSIVE TOUCHING/OTHER ASSAULTS/NON-AGGRAVATED	8125009565	20700 BLOCK S DUPONT BLVD	Georgetown Police	12/5/2025 8:46 AM
	DAMAGE/BUSINESS PROPERTY	8125009502	22200 BLOCK SE DUPONT BLVD	Georgetown Police	12/2/2025 12:25 PM
	LARCENY/FROM BUILDING	8125009479	DUPONT S BLVD & BRAMHALL ST	Georgetown Police	12/1/2025 11:28 AM
	LARCENY/FROM BUILDING	8125009477	20900 BLOCK N DUPONT BLVD	Georgetown Police	12/1/2025 10:44 AM
	CARRYING A CONCEALED DEADLY WEAPON/DEADLY INSTRUMENT/CCDW/CCDI	8125009474	DUPONT S BLVD & BEDFORD ST	Georgetown Police	12/1/2025 8:16 AM
	DRIVING UNDER THE INFLUENCE	8125009460	ON NORTH RACE STREET 108.05 FEET SOUTH EAST FROM A STREET	Georgetown Police	12/1/2025 3:10 AM
	LARCENY/SHOPLIFTING	8125009393	20900 BLOCK N DUPONT BLVD	Georgetown Police	11/28/2025 3:01 AM
	LARCENY/SHOPLIFTING	8125009379	20900 BLOCK N DUPONT BLVD	Georgetown Police	11/27/2025 10:56 PM
	DRIVING UNDER THE INFLUENCE/LIQUOR	8125009388	ON NORTH FRONT STREET AT THE INTERSECTION OF WITHIN GEORGE	Georgetown Police	11/27/2025 5:36 PM
	DRIVING UNDER THE INFLUENCE	8125009384	ON BEDFORD STREET SR18 24.68 FEET EAST FROM DUPONT BOULEVAR	Georgetown Police	11/27/2025 6:57 AM
	DISTURBING THE PEACE/PUBLIC NUISANCE	8125009289	500 BLOCK CHARLES WAY	Georgetown Police	11/23/2025 2:54 PM
	LARCENY/SHOPLIFTING	8125009287	500 BLOCK E COLLEGE PARK LA	Georgetown Police	11/23/2025 12:01 PM
	LARCENY/SHOPLIFTING	8125009286	000 BLOCK W COLLEGE PARK LA	Georgetown Police	11/23/2025 11:06 AM
	OFFENSIVE TOUCHING/OTHER ASSAULTS/NON-AGGRAVATED	8125009283	21600 BLOCK SW BIDEN AVE	Georgetown Police	11/23/2025 10:00 AM

Type	Description	Incident #	Location	Agency	Date
	DISTURBING THE PEACE/PUBLIC NUISANCE	8125009281	400 BLOCK SE BEDFORD ST	Georgetown Police	11/23/2025 7:36 AM
	DRIVING UNDER THE INFLUENCE	8125009271	ON NORTHBOUND DUPONT BOULEVARD US113 137.12 FEET SOUTH FROM	Georgetown Police	11/22/2025 10:48 PM
	LARCENY/FROM BUILDING	8125009269	100 BLOCK SE RACE ST	Georgetown Police	11/22/2025 6:10 PM
	LARCENY/BICYCLES	8125009266	20700 BLOCK N DUPONT BLVD	Georgetown Police	11/22/2025 1:58 PM
	BURGLARY/NO FORCED ENTRY/RESIDENCE	8125009238	300 BLOCK W RAILROAD AVENUE WEST	Georgetown Police	11/21/2025 12:07 PM
	DRIVING UNDER THE INFLUENCE	8125009191	ON NORTHBOUND DUPONT BOULEVARD US113 815.90 FEET SOUTH FROM	Georgetown Police	11/20/2025 2:12 AM
	AGGRAVATED ASSAULT/NON-FAMILY OTHER DANGEROUS WEAPON	8125009155	000 BLOCK DOUGLAS ST	Georgetown Police	11/18/2025 6:33 PM
	DAMAGE/PRIVATE PROPERTY	8125009142	21100 BLOCK W COLLEGE DR	Georgetown Police	11/18/2025 10:43 AM
	THEFT/FALSE PRETENSE OR PROMISE	8125009141	000 BLOCK NE NORTH ST	Georgetown Police	11/18/2025 10:13 AM
	BURGLARY/FORCED ENTRY/NONRESIDENCE	8125009134	300 BLOCK SE RACE ST	Georgetown Police	11/18/2025 2:07 AM
	OFFENSIVE TOUCHING/OTHER ASSAULTS/NON-AGGRAVATED	8125009125	300 BLOCK NE MARKET ST	Georgetown Police	11/17/2025 5:37 PM
	LARCENY/SHOPLIFTING	8125009120	000 BLOCK E COLLEGE PARK LA	Georgetown Police	11/17/2025 3:34 PM
	OFFENSIVE TOUCHING/OTHER ASSAULTS/NON-AGGRAVATED	8125009115	21600 BLOCK SW BIDEN AVE	Georgetown Police	11/17/2025 1:32 PM
	OFFENSIVE TOUCHING/OTHER ASSAULTS/NON-AGGRAVATED	8125009111	300 BLOCK NE MARKET ST	Georgetown Police	11/17/2025 11:22 AM
	DISTURBING THE PEACE/PUBLIC NUISANCE	8125009110	300 BLOCK NE MARKET ST	Georgetown Police	11/17/2025 11:21 AM
	DRIVING UNDER THE INFLUENCE	8125009094	ON NORTH KING STREET 107.27 FEET SOUTH EAST FROM ROSA STRE	Georgetown Police	11/16/2025 10:58 PM
	LARCENY/FROM MAIL FROM ALL OTHER YARDS	8125009092	200 BLOCK S BEDFORD ST	Georgetown Police	11/16/2025 6:30 PM
	DRIVING UNDER THE INFLUENCE		ON E. MARKET STREET US9 42.76 FEET NORTH EAST FROM SOUTH RA	Delaware State Police	11/15/2025 2:21 PM
	OFFENSIVE TOUCHING/OTHER ASSAULTS/NON-AGGRAVATED	8125009023	20900 BLOCK DUPONT BLVD	Georgetown Police	11/14/2025 3:08 PM
	DISORDERLY CONDUCT/UNRELATED TO LIQUOR	8125009001	100 BLOCK S BURTON ST	Georgetown Police	11/13/2025 5:58 PM
	INTIMIDATION/RECKLESS ENDANGER/TERRORISTIC THREAT/HARASSMENT/OTHER ASSAULTS/NON-AGGRAVATED	8125008990	300 BLOCK NE MARKET ST	Georgetown Police	11/13/2025 9:16 AM
	LARCENY/VEHICLE PARTS/FROM AUTO/ATTACHED	8125008965	100 BLOCK SE RACE ST	Georgetown Police	11/12/2025 9:22 AM
	OFFENSIVE TOUCHING/OTHER ASSAULTS/NON-AGGRAVATED	8125008944	21600 BLOCK W BIDEN AVE	Georgetown Police	11/10/2025 11:36 PM

Type	Description	Incident #	Location	Agency	Date
	DISORDERLY CONDUCT/UNRELATED TO LIQUOR	8125008937	300 BLOCK SE RACE ST	Georgetown Police	11/10/2025 8:28 PM
	OFFENSIVE TOUCHING/OTHER ASSAULTS/NON-AGGRAVATED	8125008919	21600 BLOCK W BIDEN AVE	Georgetown Police	11/10/2025 12:13 AM
	LARCENY/SHOPLIFTING	8125008918	COLLEGE PARK E LA & CARMEAN WAY	Georgetown Police	11/9/2025 11:09 PM
	INTIMIDATION/RECKLESS ENDANGER/TERRORISTIC THREAT/HARASSMENT/OTHER ASSAULTS/NON-AGGRAVATED	8125008915	500 BLOCK E COLLEGE PARK LA	Georgetown Police	11/9/2025 7:26 PM
	DISORDERLY CONDUCT/UNRELATED TO LIQUOR	8125008907	300 BLOCK DUNBARTON	Georgetown Police	11/9/2025 10:56 AM
	BURGLARY/NO FORCED ENTRY/FREE TEXT	8125008902	200 BLOCK NE CEDAR ST	Georgetown Police	11/9/2025 3:44 AM
	ROBBERY/CARJACKING/STRONG-ARM MISCELLANEOUS	8125008894	RACE ST & RAILROAD AVENUE EAST	Georgetown Police	11/8/2025 7:52 PM
	DISORDERLY CONDUCT/UNRELATED TO LIQUOR	8125008891	400 BLOCK SE BEDFORD ST	Georgetown Police	11/8/2025 6:25 PM
	LARCENY/FROM ALL OTHER YARDS		22400 BLOCK LEWES GEORGETOWN HWY	Delaware State Police	11/8/2025 12:46 PM
	BURGLARY/FORCED ENTRY/FREE TEXT NONRESIDENCE	8125008879	500 BLOCK MARKET ST	Georgetown Police	11/8/2025 8:49 AM
	DRIVING UNDER THE INFLUENCE		ON SEASHORE HIGHWAY SR18 26.74 FEET EAST FROM VAUGHN ROAD	Delaware State Police	11/8/2025 2:41 AM
	INTIMIDATION/RECKLESS ENDANGER/TERRORISTIC THREAT/HARASSMENT/OTHER ASSAULTS/NON-AGGRAVATED	8125008855	20600 BLOCK SAVANNAH RD	Georgetown Police	11/7/2025 1:49 PM
	DISORDERLY CONDUCT/UNRELATED TO LIQUOR	8125008809	200 BLOCK SW PINE ST	Georgetown Police	11/5/2025 6:41 PM
	THEFT/FALSE PRETENSE OR PROMISE		23300 BLOCK E SPRINGFIELD RD	Delaware State Police	11/5/2025 2:42 PM
	DISTURBING THE PEACE/PUBLIC NUISANCE	8125008792	20900 BLOCK N DUPONT BLVD	Georgetown Police	11/5/2025 3:36 AM
	THEFT/FALSE PRETENSE OR PROMISE	8125008783	300 BLOCK SE RACE ST	Georgetown Police	11/4/2025 7:34 PM
	OFFENSIVE TOUCHING/OTHER ASSAULTS/NON-AGGRAVATED	8125008766	21600 BLOCK SW BIDEN AVE	Georgetown Police	11/4/2025 11:18 AM
	DISTURBING THE PEACE/PUBLIC NUISANCE	8125008763	1000 BLOCK SW NORTH ST	Georgetown Police	11/4/2025 10:02 AM
	DRIVING UNDER THE INFLUENCE		ON LEWES-GEORGETOWN HIGHWAY US9 11.10 FEET EAST FROM SHINGL	Delaware State Police	11/3/2025 11:42 PM
	OFFENSIVE TOUCHING/OTHER ASSAULTS/NON-AGGRAVATED	8125008753	20700 BLOCK S DUPONT BLVD	Georgetown Police	11/3/2025 8:38 PM
	DRIVING UNDER THE INFLUENCE		ON OLD LAUREL ROAD 73.98 FEET SOUTH WEST FROM DUPONT BOULE	Delaware State Police	11/2/2025 6:23 PM
	DRIVING UNDER THE INFLUENCE	8125008712	ON N. BEDFORD STREET SR18 97.64 FEET NORTH WEST FROM WEST L	Georgetown Police	11/2/2025 4:38 AM

Type	Description	Incident #	Location	Agency	Date
	DRIVING UNDER THE INFLUENCE	8125008681	ON W. MARKET STREET US9 AT THE INTERSECTION OF WITHIN GEORG	Georgetown Police	11/1/2025 2:01 AM
	SIMPLE ASSAULT/NON- FAMILY/OTHER ASSAULTS/NON- AGGRAVATED	8125008641	RACE SE ST & COOPER ALY	Georgetown Police	10/30/2025 3:22 PM
	BURGLARY/NO FORCED ENTRY/RESIDENCE	8125008639	20700 BLOCK DUPONT BLVD	Georgetown Police	10/30/2025 12:22 PM
	INTIMIDATION/RECKLESS ENDANGER/TERRORISTIC THREAT/HARASSMENT/OTHER ASSAULTS/NON-AGGRAVATED	8125008636	21600 BLOCK W BIDEN AVE	Georgetown Police	10/30/2025 10:57 AM
	LARCENY/SHOPLIFTING	8125008634	000 BLOCK LAYTON ST	Georgetown Police	10/30/2025 10:18 AM
	OFFENSIVE TOUCHING/OTHER ASSAULTS/NON-AGGRAVATED	8125008620	21600 BLOCK N DUPONT BLVD	Georgetown Police	10/29/2025 2:53 PM
	LARCENY/SHOPLIFTING	8125008618	20900 BLOCK DUPONT BLVD	Georgetown Police	10/29/2025 2:15 PM
	LARCENY/SHOPLIFTING	8125008615	20900 BLOCK N DUPONT BLVD	Georgetown Police	10/29/2025 12:12 PM
	LARCENY/SHOPLIFTING	8125008614	DUPONT N BLVD & EDWARD ST	Georgetown Police	10/29/2025 12:00 PM
	DISTURBING THE PEACE/PUBLIC NUISANCE	8125008603	300 BLOCK DUPONT BLVD	Georgetown Police	10/29/2025 7:42 AM
	FRAUD/FREE TEXT	8125008590	100 BLOCK SW DEPOT ST	Georgetown Police	10/28/2025 8:20 PM
	LARCENY/FROM VEHICLE/NOT ATTACHED	8125008559	100 BLOCK NE LAUREL ST	Georgetown Police	10/28/2025 8:14 AM
	BURGLARY/NO FORCED ENTRY/FREE TEXT	8125008547	200 BLOCK INGRAMTOWN RD	Georgetown Police	10/27/2025 10:18 PM
	INTIMIDATION/RECKLESS ENDANGER/TERRORISTIC THREAT/HARASSMENT/OTHER ASSAULTS/NON-AGGRAVATED	8125008544	500 BLOCK INGRAMTOWN RD	Georgetown Police	10/27/2025 6:39 PM
	INTIMIDATION/RECKLESS ENDANGER/TERRORISTIC THREAT/HARASSMENT/OTHER ASSAULTS/NON-AGGRAVATED	8125008529	300 BLOCK NE MARKET ST	Georgetown Police	10/27/2025 11:27 AM
	BURGLARY/NO FORCED ENTRY/FREE TEXT	8125008520	000 BLOCK NE BRAMHALL ST	Georgetown Police	10/27/2025 4:55 AM
	BURGLARY/NO FORCED ENTRY/FREE TEXT	8125008506	000 BLOCK SE KIMMEY ST	Georgetown Police	10/26/2025 3:17 PM
	DAMAGE/PRIVATE PROPERTY	8125008505	100 BLOCK NW ELIZABETH ST	Georgetown Police	10/26/2025 1:49 PM
	DRIVING UNDER THE INFLUENCE	8125008488	ON ALFRED STREET AT THE INTERSECTION OF N. BEDFORD STREET S	Georgetown Police	10/26/2025 1:22 AM
	DRIVING UNDER THE INFLUENCE	8125008458	ON NORTHBOUND DUPONT BOULEVARD US113 185.94 FEET NORTH FROM	Georgetown Police	10/25/2025 6:48 AM
	DRIVING UNDER THE INFLUENCE	8125008457	ON CEDAR STREET 98.55 FEET NORTH EAST FROM KIMMEY STREET	Georgetown Police	10/25/2025 2:36 AM

Type	Description	Incident #	Location	Agency	Date
	LARCENY/SHOPLIFTING	8125008438	DUPONT N BLVD & EDWARD ST	Georgetown Police	10/24/2025 1:55 PM
	DRIVING UNDER THE INFLUENCE		ON NORTHBOUND DUPONT BOULEVARD US113 0.34 MILES SOUTH EAST	Delaware State Police	10/23/2025 7:21 PM
	LARCENY/SHOPLIFTING	8125008401	20900 BLOCK N DUPONT BLVD	Georgetown Police	10/23/2025 1:05 PM
	HARASSING COMMUNICATION/PHONE/WIRE/M... ONLY	8125008388	600 BLOCK R. WILSON LOOP	Georgetown Police	10/22/2025 10:45 PM
	LARCENY/FROM BUILDING	8125008382	20100 BLOCK WOLF RD	Georgetown Police	10/22/2025 5:33 PM
	OFFENSIVE TOUCHING/OTHER ASSAULTS/NON-AGGRAVATED	8125008374	20300 BLOCK W ENNIS ST	Georgetown Police	10/22/2025 3:39 PM
	LARCENY/SHOPLIFTING	8125008358	20900 BLOCK N DUPONT BLVD	Georgetown Police	10/22/2025 4:41 AM
	DRIVING UNDER THE INFLUENCE		ON SAND HILL ROAD 93.48 FEET SOUTH FROM BRIARWOOD ROAD 0.	Delaware State Police	10/22/2025 12:01 AM
	OFFENSIVE TOUCHING/OTHER ASSAULTS/NON-AGGRAVATED	8125008343	21600 BLOCK SW BIDEN AVE	Georgetown Police	10/21/2025 5:17 PM
	SIMPLE ASSAULT/NON-FAMILY/OTHER ASSAULTS/NON-AGGRAVATED	8125008338	100 BLOCK SW PINE ST	Georgetown Police	10/21/2025 2:09 PM
	OFFENSIVE TOUCHING/OTHER ASSAULTS/NON-AGGRAVATED	8125008339	300 BLOCK NE MARKET ST	Georgetown Police	10/21/2025 2:09 PM
	DISTURBING THE PEACE/PUBLIC NUISANCE	8125008337	200 BLOCK W COLLEGE PARK LA	Georgetown Police	10/21/2025 2:01 PM
	OFFENSIVE TOUCHING/OTHER ASSAULTS/NON-AGGRAVATED	8125008332	300 BLOCK NE MARKET ST	Georgetown Police	10/21/2025 9:45 AM
	LARCENY/SHOPLIFTING	8125008327	21000 BLOCK NE ARROW SAFETY RD	Georgetown Police	10/21/2025 5:24 AM
	LARCENY/FROM BUILDING	8125008321	000 BLOCK COLLEGE PARK DR	Georgetown Police	10/20/2025 10:18 PM
	INTIMIDATION/RECKLESS ENDANGER/TERRORISTIC THREAT/HARASSMENT/OTHER ASSAULTS/NON-AGGRAVATED	8125008312	300 BLOCK NE W. MARKET ST	Georgetown Police	10/20/2025 5:18 PM
	LARCENY/SHOPLIFTING	8125008311	000 BLOCK E COLLEGE PARK LA	Georgetown Police	10/20/2025 4:45 PM
	LARCENY/SHOPLIFTING	8125008308	20900 BLOCK N DUPONT BLVD	Georgetown Police	10/20/2025 2:01 PM
	DISTURBING THE PEACE/PUBLIC NUISANCE	8125008306	1800 BLOCK DUNBARTON APTS	Georgetown Police	10/20/2025 1:22 PM
	BURGLARY/NO FORCED ENTRY/FREE TEXT	8125008285	300 BLOCK SW BEDFORD ST	Georgetown Police	10/19/2025 6:24 PM
	SIMPLE ASSAULT/NON-FAMILY/OTHER ASSAULTS/NON-AGGRAVATED	8125008282	PEPPER ST & PEPPER ST	Georgetown Police	10/19/2025 4:07 PM
	BURGLARY/NO FORCED ENTRY/FREE TEXT	8125008276	400 BLOCK E WALTER ST	Georgetown Police	10/19/2025 10:59 AM
	BURGLARY/NO FORCED ENTRY/FREE TEXT	8125008278	400 BLOCK SW WALTER ST	Georgetown Police	10/19/2025 10:59 AM

Type	Description	Incident #	Location	Agency	Date
	BURGLARY/NO FORCED ENTRY/FREE TEXT	8125008274	300 BLOCK SE FRANKLIN ST	Georgetown Police	10/19/2025 8:10 AM
	DISTURBING THE PEACE/PUBLIC NUISANCE	8125008265	20900 BLOCK DUPONT BLVD	Georgetown Police	10/18/2025 11:21 PM
	SIMPLE ASSAULT/NON-FAMILY/OTHER ASSAULTS/NON-AGGRAVATED	8125008252	DOUGLAS NE ST & RACE ST	Georgetown Police	10/18/2025 4:27 PM
	DAMAGE/PRIVATE PROPERTY	8125008216	500 BLOCK UNION DR	Georgetown Police	10/17/2025 5:39 PM
	OFFENSIVE TOUCHING/OTHER ASSAULTS/NON-AGGRAVATED	8125008213	21600 BLOCK SW BIDEN AVE	Georgetown Police	10/17/2025 3:36 PM
	DISTURBING THE PEACE/PUBLIC NUISANCE	8125008206	DUNBARTON APTS & EDWARD ST	Georgetown Police	10/17/2025 10:51 AM
	VEHICLE THEFT LOCALLY STOLEN-LOCALLY RECOVER	8125008204	000 BLOCK NW FRONT ST	Georgetown Police	10/17/2025 8:38 AM
	LARCENY/SHOPLIFTING	8125008192	21000 BLOCK ARROW SAFETY RD	Georgetown Police	10/16/2025 7:52 PM
	SIMPLE ASSAULT/NON-FAMILY/OTHER ASSAULTS/NON-AGGRAVATED	8125008187	BIDEN SW AVE & CARMEAN WAY	Georgetown Police	10/16/2025 1:57 PM
	LARCENY/PICKPOCKETING	8125008185	20800 BLOCK DUPONT BLVD	Georgetown Police	10/16/2025 12:01 PM
	FORCIBLE PURSE SNATCH STREET/ALLEY/HIGHWAY	8125008176	DUPONT S BLVD & BEDFORD ST	Georgetown Police	10/15/2025 11:38 PM
	OFFENSIVE TOUCHING/OTHER ASSAULTS/NON-AGGRAVATED	8125008168	216500 BLOCK SW BIDEN AVE	Georgetown Police	10/15/2025 6:51 PM
	DAMAGE/BUSINESS PROPERTY		24300 BLOCK SW LEWES-GEORGETOWN HWY	Delaware State Police	10/15/2025 4:34 PM
	HARASSING COMMUNICATION/PHONE/WIRE/M... ONLY	8125008158	300 BLOCK NE MARKET ST	Georgetown Police	10/15/2025 1:38 PM
	OFFENSIVE TOUCHING/OTHER ASSAULTS/NON-AGGRAVATED	8125008153	216500 BLOCK SW BIDEN AVE	Georgetown Police	10/15/2025 10:23 AM
	BURGLARY/NO FORCED ENTRY/FREE TEXT	8125008151	000 BLOCK NE RUST AVE	Georgetown Police	10/15/2025 7:52 AM
	THEFT OF SERVICES FROM ALL OTHER YARDS	8125008131	COLLEGE PARK DR & DUPONT BLVD	Georgetown Police	10/14/2025 3:43 PM
	OFFENSIVE TOUCHING/OTHER ASSAULTS/NON-AGGRAVATED	8125008129	21600 BLOCK W BIDEN AVE	Georgetown Police	10/14/2025 2:49 PM
	PUBLIC PEACE/FREE TEXT/CRIMINAL NUISANCE	8125008127	RAILROAD AVENUE NW EAST & LAUREL ST	Georgetown Police	10/14/2025 1:02 PM
	BURGLARY/NO FORCED ENTRY/FREE TEXT	8125008093	300 BLOCK SE RAILROAD AVE	Georgetown Police	10/13/2025 7:50 AM
	BURGLARY/NO FORCED ENTRY/FREE TEXT	8125008090	000 BLOCK NE NORTH ST	Georgetown Police	10/12/2025 9:49 PM
	DRIVING UNDER THE INFLUENCE		ON LEWES-GEORGETOWN HIGHWAY US9 673.47 FEET WEST FROM PARK	Delaware State Police	10/12/2025 8:52 PM
	ROBBERY/CARJACKING/STRONG-ARM HIGHWAY,STREET,ALLEY	8125008086	500 BLOCK W COLLEGE PARK LA	Georgetown Police	10/12/2025 4:09 PM
	BURGLARY/NO FORCED ENTRY/NONRESIDENCE	8125008082	LAUREL SW ST & KIMMEY ST	Georgetown Police	10/12/2025 10:27 AM

Type	Description	Incident #	Location	Agency	Date
	DRIVING UNDER THE INFLUENCE/LIQUOR		PARK S AVE & LEWES GEORGETOWN HWY	Delaware State Police	10/12/2025 4:35 AM
	OFFENSIVE TOUCHING/OTHER ASSAULTS/NON-AGGRAVATED	8125008081	20900 BLOCK N DUPONT BLVD	Georgetown Police	10/12/2025 3:56 AM
	AGGRAVATED ASSAULT/NON-FAMILY KNIFE/CUTTING INSTRUMENT	8125008076	000 BLOCK SE LANTERN LA	Georgetown Police	10/11/2025 11:07 PM
	OFFENSIVE TOUCHING/OTHER ASSAULTS/NON-AGGRAVATED	8125008074	E. MARKET SW ST & ALBURY AVE	Georgetown Police	10/11/2025 10:58 PM
	DISORDERLY CONDUCT/LIQUOR INVOLVEMENT	8125008066	100 BLOCK SW NORTH ST	Georgetown Police	10/11/2025 3:37 PM
	HARASSING COMMUNICATION/PHONE/WIRE/M... ONLY	8125008064	400 BLOCK SE FRANKLIN ST	Georgetown Police	10/11/2025 2:58 PM
	THEFT/FALSE PRETENSE OR PROMISE	8125008065	000 BLOCK COLLEGE PARK LA	Georgetown Police	10/11/2025 2:58 PM
	BURGLARY/NO FORCED ENTRY/FREE TEXT	8125008063	100 BLOCK NE TRACY ST	Georgetown Police	10/11/2025 2:02 PM
	BURGLARY/NO FORCED ENTRY/FREE TEXT	8125008061	100 BLOCK SW TRACY ST	Georgetown Police	10/11/2025 11:52 AM
	DISORDERLY CONDUCT/UNRELATED TO LIQUOR	8125008056	400 BLOCK NW N. BEDFORD ST	Georgetown Police	10/11/2025 9:34 AM
	LARCENY/FROM BUILDING	8125008053	100 BLOCK NW RAILROAD AVENUE EAST	Georgetown Police	10/11/2025 2:26 AM
	DRIVING UNDER THE INFLUENCE		ON NORTHBOUND DUPONT BOULEVARD US113 72.77 FEET NORTH FROM	Delaware State Police	10/10/2025 7:59 PM
	INTIMIDATION/RECKLESS ENDANGER/TERRORISTIC THREAT/HARASSMENT/OTHER ASSAULTS/NON-AGGRAVATED	8125008039	300 BLOCK S CHARLES WAY	Georgetown Police	10/10/2025 4:26 PM
	INTIMIDATION/RECKLESS ENDANGER/TERRORISTIC THREAT/HARASSMENT/OTHER ASSAULTS/NON-AGGRAVATED	8125008036	21600 BLOCK SW BIDEN AVE	Georgetown Police	10/10/2025 3:27 PM
	DISORDERLY CONDUCT/UNRELATED TO LIQUOR	8125008035	22100 BLOCK NW DUPONT BLVD	Georgetown Police	10/10/2025 2:39 PM
	BURGLARY/NO FORCED ENTRY/FREE TEXT	8125008025	400 BLOCK SW WALTER ST	Georgetown Police	10/10/2025 8:28 AM
	INTIMIDATION/RECKLESS ENDANGER/TERRORISTIC THREAT/HARASSMENT/OTHER ASSAULTS/NON-AGGRAVATED	8125008015	600 BLOCK INGRAMTOWN RD	Georgetown Police	10/9/2025 6:12 PM
	DISTURBING THE PEACE/PUBLIC NUISANCE	8125008014	000 BLOCK COLLEGE PARK LA	Georgetown Police	10/9/2025 5:12 PM
	INTIMIDATION/RECKLESS ENDANGER/TERRORISTIC THREAT/HARASSMENT/OTHER ASSAULTS/NON-AGGRAVATED		23600 BLOCK SWITCH CT	Delaware State Police	10/8/2025 4:37 PM
	FRAUD/ILLEGAL USE OF CREDIT CARDS	8125007974	400 BLOCK KIMMEY ST	Georgetown Police	10/8/2025 2:24 PM
	BURGLARY/NO FORCED ENTRY/FREE TEXT	8125007966	600 BLOCK BEDFORD ST	Georgetown Police	10/8/2025 11:47 AM

Type	Description	Incident #	Location	Agency	Date
	LARCENY/FROM ALL OTHER YARDS	8125007965	COLLEGE PARK E LA & CARMEAN WAY	Georgetown Police	10/8/2025 10:38 AM
	LARCENY/BICYCLES	8125007946	500 BLOCK NW BEDFORD ST	Georgetown Police	10/7/2025 4:27 PM
	DAMAGE/BUSINESS PROPERTY	8125007936	20100 BLOCK NW OFFICE CIR	Georgetown Police	10/7/2025 11:45 AM
	DISORDERLY CONDUCT/UNRELATED TO LIQUOR	8125007929	COLLEGE PARK W LA & DUPONT BLVD	Georgetown Police	10/7/2025 9:52 AM
	LARCENY/SHOPLIFTING	8125007926	000 BLOCK E COLLEGE PARK LA	Georgetown Police	10/7/2025 6:18 AM
	DRIVING UNDER THE INFLUENCE		ON CARRIAGE LANE 207.20 FEET NORTH EAST FROM BEDFORD STREE	Delaware State Police	10/7/2025 2:21 AM
	OFFENSIVE TOUCHING/OTHER ASSAULTS/NON-AGGRAVATED	8125007916	21600 BLOCK W BIDEN AVE	Georgetown Police	10/6/2025 7:31 PM
	OFFENSIVE TOUCHING/OTHER ASSAULTS/NON-AGGRAVATED	8125007913	21600 BLOCK W BIDEN AVE	Georgetown Police	10/6/2025 6:59 PM
	OFFENSIVE TOUCHING/OTHER ASSAULTS/NON-AGGRAVATED	8125007905	100 BLOCK NW ROBINSON ST	Georgetown Police	10/6/2025 2:29 PM
	DISORDERLY CONDUCT/UNRELATED TO LIQUOR	8125007902	000 BLOCK SW GEORGTOWN PLZ	Georgetown Police	10/6/2025 12:23 PM
	LARCENY/SHOPLIFTING	8125007894	20900 BLOCK N DUPONT BLVD	Georgetown Police	10/6/2025 7:17 AM
	LARCENY/FROM BUILDING	8125007888	000 BLOCK COLLEGE PARK LN	Georgetown Police	10/5/2025 9:58 PM
	LARCENY/FROM BUILDING	8125007886	000 BLOCK COLLEGE PARK LA	Georgetown Police	10/5/2025 6:17 PM
	DRIVING UNDER THE INFLUENCE		ON LEWES-GEORGETOWN HIGHWAY US9 AT THE INTERSECTION OF PARK	Delaware State Police	10/5/2025 5:50 PM
	LARCENY/SHOPLIFTING	8125007883	000 BLOCK E COLLEGE PARK LA	Georgetown Police	10/5/2025 2:51 PM
	SIMPLE ASSAULT/NON-FAMILY/OTHER ASSAULTS/NON-AGGRAVATED	8125007878	21600 BLOCK W BIDEN AVE	Georgetown Police	10/5/2025 10:35 AM
	DISORDERLY CONDUCT/UNRELATED TO LIQUOR		23700 BLOCK N DUPONT BLVD	Delaware State Police	10/5/2025 9:55 AM
	BURGLARY/FORCED ENTRY/NONRESIDENCE	8125007876	RACE SE ST & DEPOT ST	Georgetown Police	10/5/2025 9:12 AM
	OFFENSIVE TOUCHING/OTHER ASSAULTS/NON-AGGRAVATED	8125007870	DOUGLAS NE ST & RACE ST	Georgetown Police	10/5/2025 2:19 AM
	IMPERSONATION	8125007871	300 BLOCK RACE ST	Georgetown Police	10/5/2025 2:01 AM
	OFFENSIVE TOUCHING/OTHER ASSAULTS/NON-AGGRAVATED	8125007852	BIDEN SW AVE & CARMEAN WAY	Georgetown Police	10/4/2025 10:45 AM
	DRIVING UNDER THE INFLUENCE	8125007502	ON WEST PINE STREET 90.70 FEET SOUTH WEST FROM SOUTH BEDFO	Georgetown Police	10/4/2025 8:51 AM
	DAMAGE/PRIVATE PROPERTY	8125007837	20500 BLOCK SAVANNAH RD	Georgetown Police	10/3/2025 5:45 PM
	INTIMIDATION/RECKLESS ENDANGER/TERRORISTIC	8125007827	300 BLOCK SW MARKET ST	Georgetown Police	10/3/2025 12:05 PM

Type	Description	Incident #	Location	Agency	Date
	THREAT/HARASSMENT/OTHER ASSAULTS/NON-AGGRAVATED				
	BURGLARY/NO FORCED ENTRY/FREE TEXT	8125007824	CAROLYN NW ST & ALFRED ST	Georgetown Police	10/3/2025 8:56 AM
	OFFENSIVE TOUCHING/OTHER ASSAULTS/NON-AGGRAVATED	8125007808	2100 BLOCK SW BIDEN AVE	Georgetown Police	10/2/2025 6:53 PM
	LARCENY/BICYCLES		17000 BLOCK W WILSON HILL RD	Delaware State Police	10/2/2025 4:31 PM
	DRIVING UNDER THE INFLUENCE	8125007799	ON RAILROAD AVENUE EAST 109.49 FEET NORTH WEST FROM NORTH	Georgetown Police	10/2/2025 3:44 PM
	LARCENY/FROM BUILDING		22900 BLOCK LEWES-GEORGETOWN HWY	Delaware State Police	10/2/2025 1:45 PM
	DRIVING UNDER THE INFLUENCE/DRUGS	8125007780	N. BEDFORD ST & SWAIN AVE	Georgetown Police	10/2/2025 1:56 AM
	DISORDERLY CONDUCT/LIQUOR INVOLVEMENT	8125007777	20500 BLOCK S DUPONT BLVD	Georgetown Police	10/1/2025 11:23 PM
	BURGLARY/NO FORCED ENTRY/NONRESIDENCE	8125007774	100 BLOCK SE FRONT ST	Georgetown Police	10/1/2025 9:44 PM
	OFFENSIVE TOUCHING/OTHER ASSAULTS/NON-AGGRAVATED	8125007771	BIDEN SW AVE & CARMEAN WAY	Georgetown Police	10/1/2025 7:33 PM
	DISORDERLY CONDUCT/UNRELATED TO LIQUOR	8125007766	20800 BLOCK N DUPONT BLVD	Georgetown Police	10/1/2025 5:13 PM
	BURGLARY/NO FORCED ENTRY/FREE TEXT	8125007763	BRAMHALL NE ST & PLEASANT ST	Georgetown Police	10/1/2025 2:06 PM
	DISTURBING THE PEACE/PUBLIC NUISANCE	8125007762	000 BLOCK BURGER KING DR	Georgetown Police	10/1/2025 2:06 PM
	DRIVING UNDER THE INFLUENCE/LIQUOR		ON COUNTY SEAT HIGHWAY US9 301.13 FEET SOUTH WEST FROM LITT	Delaware State Police	9/30/2025 6:09 PM
	BURGLARY/NO FORCED ENTRY/FREE TEXT	8125007739	600 BLOCK INGRAMTOWN RD	Georgetown Police	9/30/2025 1:49 PM
	BURGLARY/NO FORCED ENTRY/FREE TEXT	8125007730	000 BLOCK SW CARRIAGE LA	Georgetown Police	9/30/2025 5:53 AM
	VEHICULAR ASSAULT/NO INTENT/OTHER ASSAULTS/NON-AGGRAVATED		BEDFORD N ST & DUPONT BLVD	Delaware State Police	9/29/2025 10:39 PM
	INTIMIDATION/RECKLESS ENDANGER/TERRORISTIC THREAT/HARASSMENT/OTHER ASSAULTS/NON-AGGRAVATED	8125007719	300 BLOCK SE RACE ST	Georgetown Police	9/29/2025 5:01 PM
	DRIVING UNDER THE INFLUENCE	8125007712	ON E. MARKET STREET US9 349.02 FEET SOUTH WEST FROM PARSONS	Georgetown Police	9/29/2025 2:19 PM
	LARCENY/FROM ALL OTHER YARDS		33400 BLOCK SE STEINER RD	Delaware State Police	9/29/2025 7:41 AM
	BURGLARY/NO FORCED ENTRY/FREE TEXT	8125007706	000 BLOCK NW SURREY LA	Georgetown Police	9/29/2025 7:08 AM
	DRIVING UNDER THE INFLUENCE	8125007701	ON SURREY LANE 261.26 FEET SOUTH EAST FROM CARRIAGE LANE	Georgetown Police	9/29/2025 2:10 AM

Type	Description	Incident #	Location	Agency	Date
	DISORDERLY CONDUCT/UNRELATED TO LIQUOR	8125007698	400 BLOCK NE MARKET ST	Georgetown Police	9/28/2025 9:15 PM
	OFFENSIVE TOUCHING/OTHER ASSAULTS/NON-AGGRAVATED	8125007695	20700 BLOCK DUPONT BLVD	Georgetown Police	9/28/2025 6:18 PM
	DISORDERLY CONDUCT/UNRELATED TO LIQUOR	8125007692	NEW NE ST & RACE ST	Georgetown Police	9/28/2025 3:47 PM
	LARCENY/SHOPLIFTING	8125007680	20900 BLOCK N DUPONT BLVD	Georgetown Police	9/28/2025 1:52 AM
	BURGLARY/NO FORCED ENTRY/FREE TEXT	8125007679	100 BLOCK SE BEDFORD ST	Georgetown Police	9/28/2025 1:21 AM
	OFFENSIVE TOUCHING/OTHER ASSAULTS/NON-AGGRAVATED	8125007673	21600 BLOCK SW BIDEN AVE	Georgetown Police	9/27/2025 7:22 PM
	DAMAGE/PRIVATE PROPERTY	8125007669	200 BLOCK NW FRONT ST	Georgetown Police	9/27/2025 5:58 PM
	BURGLARY/NO FORCED ENTRY/FREE TEXT	8125007665	400 BLOCK NW RACE ST	Georgetown Police	9/27/2025 3:05 PM
	SIMPLE ASSAULT/NON-FAMILY/OTHER ASSAULTS/NON-AGGRAVATED	8125007659	21600 BLOCK SW BIDEN AVE	Georgetown Police	9/27/2025 7:08 AM
	SIMPLE ASSAULT/NON-FAMILY/OTHER ASSAULTS/NON-AGGRAVATED	8125007657	100 BLOCK SW DEPOT ST	Georgetown Police	9/27/2025 2:45 AM
	DISORDERLY CONDUCT/UNRELATED TO LIQUOR	8125007653	NORTH NE ST & KING ST	Georgetown Police	9/26/2025 9:47 PM
	THEFT OF SERVICES FROM ALL OTHER YARDS	8125007650	20900 BLOCK N DUPONT BLVD	Georgetown Police	9/26/2025 7:48 PM
	BURGLARY/NO FORCED ENTRY/FREE TEXT	8125007649	900 BLOCK INGRAMTOWN RD	Georgetown Police	9/26/2025 5:59 PM
	BURGLARY/NO FORCED ENTRY/FREE TEXT	8125007642	1000 BLOCK SW INGRAMTOWN RD	Georgetown Police	9/26/2025 3:22 PM
	DRIVING UNDER THE INFLUENCE/LIQUOR	8125007624	CEDAR NE ST & ALBURY AVE	Georgetown Police	9/25/2025 8:35 PM
	LARCENY/SHOPLIFTING	8125007620	400 BLOCK NE MARKET ST	Georgetown Police	9/25/2025 4:40 PM
	HARASSING COMMUNICATION/PHONE/WIRE/M... ONLY		20200 BLOCK DUPONT BLVD	Delaware State Police	9/25/2025 1:08 PM
	OFFENSIVE TOUCHING/OTHER ASSAULTS/NON-AGGRAVATED	8125007612	000 BLOCK NE PINE ST	Georgetown Police	9/25/2025 10:18 AM
	POSSESSION OF WEAPON		22800 BLOCK DUPONT BLVD	Delaware State Police	9/25/2025 8:30 AM
	DRIVING UNDER THE INFLUENCE/LIQUOR	8125007605	DUPONT N BLVD & BEDFORD ST	Georgetown Police	9/24/2025 11:54 PM
	THEFT/FALSE PRETENSE OR PROMISE	8125007604	20800 BLOCK N DUPONT BLVD	Georgetown Police	9/24/2025 10:06 PM
	DISORDERLY CONDUCT/LIQUOR INVOLVEMENT	8125007595	20600 BLOCK S SAVANNAH RD	Georgetown Police	9/24/2025 3:36 PM
	SIMPLE ASSAULT/NON-FAMILY/OTHER ASSAULTS/NON-AGGRAVATED	8125007593	21600 BLOCK SW BIDEN AVE	Georgetown Police	9/24/2025 2:01 PM
	OFFENSIVE TOUCHING/OTHER ASSAULTS/NON-AGGRAVATED	8125007597	21600 BLOCK SW BIDEN AVE	Georgetown Police	9/24/2025 2:00 PM

Type	Description	Incident #	Location	Agency	Date
	BURGLARY/FORCED ENTRY/RESIDENCE	8125007589	19700 BLOCK S CROWS NEST CT	Georgetown Police	9/24/2025 11:01 AM
	BURGLARY/NO FORCED ENTRY/FREE TEXT	8125007583	000 BLOCK W JACQUELINE DR	Georgetown Police	9/24/2025 9:20 AM
	DISORDERLY CONDUCT/UNRELATED TO LIQUOR	8125007576	20900 BLOCK N DUPONT BLVD	Georgetown Police	9/24/2025 3:18 AM
	DAMAGE/PRIVATE PROPERTY	8125007561	300 BLOCK E DUNBARTON APTS	Georgetown Police	9/23/2025 5:25 PM
	BURGLARY/NO FORCED ENTRY/FREE TEXT	8125007528	000 BLOCK NE ADAMS ST	Georgetown Police	9/23/2025 4:00 PM
	OFFENSIVE TOUCHING/OTHER ASSAULTS/NON-AGGRAVATED	8125007547	21600 BLOCK SW BIDEN AVE	Georgetown Police	9/23/2025 10:24 AM
	BURGLARY/NO FORCED ENTRY/FREE TEXT	8125007543	100 BLOCK NW BEDFORD ST	Georgetown Police	9/23/2025 5:35 AM
	DRIVING UNDER THE INFLUENCE	8125007542	ON NORTH RACE STREET 276.86 FEET NORTH WEST FROM PEPPER ST	Georgetown Police	9/23/2025 3:55 AM
	BURGLARY/FORCED ENTRY/NONRESIDENCE		22200 BLOCK E LEWES GEORGETOWN HWY	Delaware State Police	9/22/2025 6:45 PM
	BURGLARY/FORCED ENTRY/FREE TEXT NONRESIDENCE	8125007519	100 BLOCK NE LAUREL ST	Georgetown Police	9/22/2025 10:04 AM
	BURGLARY/NO FORCED ENTRY/NONRESIDENCE	8125007499	100 BLOCK SW MARKET ST	Georgetown Police	9/20/2025 10:17 PM
	POSSESSION OF WEAPON	8125007494	RACE SE ST & COOPER ALY	Georgetown Police	9/20/2025 7:40 PM
	BURGLARY/NO FORCED ENTRY/NONRESIDENCE	8125007490	300 BLOCK NW RAILROAD AVE	Georgetown Police	9/20/2025 1:24 PM
	LARCENY/SHOPLIFTING	8125007489	000 BLOCK W COLLEGE PARK LA	Georgetown Police	9/20/2025 1:03 PM
	LARCENY/SHOPLIFTING	8125007487	000 BLOCK E COLLEGE PARK LA	Georgetown Police	9/20/2025 10:49 AM
	BURGLARY/NO FORCED ENTRY/FREE TEXT	8125007486	200 BLOCK NW KIMMEY ST	Georgetown Police	9/20/2025 10:41 AM
	BURGLARY/NO FORCED ENTRY/FREE TEXT	8125007483	300 BLOCK SE RAILROAD AVENUE EAST	Georgetown Police	9/20/2025 8:41 AM
	HARASSING COMMUNICATION/PHONE/WIRE/M... ONLY		BEDFORD W ST & CARMEAN WAY	Delaware State Police	9/19/2025 11:26 PM
	LARCENY/SHOPLIFTING	8125007473	COLLEGE PARK E LA & CARMEAN WAY	Georgetown Police	9/19/2025 6:21 PM
	OFFENSIVE TOUCHING/OTHER ASSAULTS/NON-AGGRAVATED	8125007465	21600 BLOCK SW BIDEN AVE	Georgetown Police	9/19/2025 12:23 PM
	SIMPLE ASSAULT/NON-FAMILY/OTHER ASSAULTS/NON-AGGRAVATED	8125007461	DOUGLAS ST & DOUGLAS ST	Georgetown Police	9/19/2025 9:54 AM
	CARRYING PROHIBITED		200 BLOCK NORTH ST	Delaware State Police	9/18/2025 2:15 PM
	AGGRAVATED ASSAULT/NON-FAMILY STRONG-ARM/HANDS/FIST/FEET	8125007448	300 BLOCK NE MARKET ST	Georgetown Police	9/18/2025 1:52 PM
	ROBBERY/CARJACKING/STRONG-ARM COMMERCIAL HOUSE(EXCEPT C,D,F)	8125007429	000 BLOCK SE GEORGETOWN PLZ	Georgetown Police	9/17/2025 7:31 PM

Type	Description	Incident #	Location	Agency	Date
	LARCENY/VEHICLE PARTS/FROM AUTO/ATTACHED	8125007421	000 BLOCK W BRIDGEVILLE RD	Georgetown Police	9/17/2025 3:17 PM
	OFFENSIVE TOUCHING/OTHER ASSAULTS/NON-AGGRAVATED	8125007413	000 BLOCK GEORGETOWN PLZ	Georgetown Police	9/17/2025 9:59 AM
	BURGLARY/NO FORCED ENTRY/FREE TEXT	8125007407	CAROLYN SE ST & JAMES ST	Georgetown Police	9/16/2025 8:41 PM
	BURGLARY/NO FORCED ENTRY/FREE TEXT	8125007394	400 BLOCK NW ROBINSON ST	Georgetown Police	9/16/2025 7:27 AM
	LARCENY/SHOPLIFTING	8125007376	100 BLOCK SE BEDFORD ST	Georgetown Police	9/15/2025 11:50 AM
	BURGLARY/NO FORCED ENTRY/NONRESIDENCE	8125007370	19700 BLOCK CROWS NEST CT	Georgetown Police	9/15/2025 8:03 AM
	DRIVING UNDER THE INFLUENCE	8125007367	ON SAND HILL ROAD 467.34 FEET NORTH FROM LEWES-GEORGETOWN	Georgetown Police	9/15/2025 3:44 AM
	INTIMIDATION/RECKLESS ENDANGER/TERRORISTIC THREAT/HARASSMENT/OTHER ASSAULTS/NON-AGGRAVATED		20100 BLOCK SW DONOVANS RD	Delaware State Police	9/14/2025 10:54 PM
	THEFT/FALSE PRETENSE OR PROMISE	8125007364	COLLEGE PARK E LA & CARMEAN WAY	Georgetown Police	9/14/2025 6:50 PM
	DISORDERLY CONDUCT/UNRELATED TO LIQUOR	8125007362	800 BLOCK INGRAMTOWN RD	Georgetown Police	9/14/2025 5:38 PM
	LARCENY/BICYCLES	8125007351	400 BLOCK SE BEDFORD ST	Georgetown Police	9/14/2025 10:26 AM
	DISORDERLY CONDUCT/LIQUOR INVOLVEMENT	8125007349	20500 BLOCK S DUPONT BLVD	Georgetown Police	9/14/2025 3:17 AM
	ROBBERY/CARJACKING/STRONG-ARM HIGHWAY,STREET,ALLEY	8125007348	000 BLOCK SW BRAMHALL ST	Georgetown Police	9/14/2025 2:45 AM
	DISTURBING THE PEACE/PUBLIC NUISANCE	8125007344	600 BLOCK E INGRAMTOWN RD	Georgetown Police	9/13/2025 9:54 PM
	DISTURBING THE PEACE/PUBLIC NUISANCE	8125007342	400 BLOCK SW E. MARKET ST	Georgetown Police	9/13/2025 8:16 PM
	DRIVING UNDER THE INFLUENCE	8125007339	ON NORTH RACE STREET 26.31 FEET NORTH WEST FROM NEW STREET	Georgetown Police	9/13/2025 7:36 PM
	BURGLARY/NO FORCED ENTRY/RESIDENCE	8125007317	600 BLOCK E INGRAMTOWN RD	Georgetown Police	9/12/2025 8:07 PM
	DISORDERLY CONDUCT/UNRELATED TO LIQUOR	8125007310	400 BLOCK SE BEDFORD ST	Georgetown Police	9/12/2025 2:05 PM
	DAMAGE/PRIVATE PROPERTY	8125007282	BEDFORD SE ST & DONOVANS RD	Georgetown Police	9/11/2025 1:24 PM
	AGGRAVATED ASSAULT/NON-FAMILY OTHER DANGEROUS WEAPON	8125007281	400 BLOCK SE BEDFORD ST	Georgetown Police	9/11/2025 12:24 PM
	BURGLARY/NO FORCED ENTRY/FREE TEXT	8125007265	100 BLOCK SE RACE ST	Georgetown Police	9/10/2025 5:46 PM
	THEFT OF SERVICES FROM ALL OTHER YARDS	8125007257	THE CIR & THE CIR	Georgetown Police	9/10/2025 1:00 PM
	OFFENSIVE TOUCHING/OTHER ASSAULTS/NON-AGGRAVATED	8125007250	300 BLOCK NE MARKET ST	Georgetown Police	9/10/2025 7:55 AM
	DISORDERLY CONDUCT/UNRELATED TO LIQUOR	8125007242	100 BLOCK NE TRACY ST	Georgetown Police	9/9/2025 6:13 PM






















Type	Description	Incident #	Location	Agency	Date
	OFFENSIVE TOUCHING/OTHER ASSAULTS/NON-AGGRAVATED	8125007236	200 BLOCK NW RACE ST	Georgetown Police	9/9/2025 1:38 PM
	FRAUD BY WIRE	8125007235	000 BLOCK W COLLEGE PARK LA	Georgetown Police	9/9/2025 12:47 PM
	DAMAGE/PRIVATE PROPERTY	8125007234	20700 BLOCK S DUPONT BLVD	Georgetown Police	9/9/2025 10:28 AM
	DRIVING UNDER THE INFLUENCE		ON SOUTHBOUND DUPONT BOULEVARD US113 419.70 FEET SOUTH EAST	Delaware State Police	9/8/2025 7:02 PM
	DISORDERLY CONDUCT/UNRELATED TO LIQUOR	8125007217	INGRAMTOWN E RD & KING ST	Georgetown Police	9/8/2025 5:38 PM
	DRIVING UNDER THE INFLUENCE		ON VAUGHN ROAD 0.24 MILES SOUTH FROM ENNIS STREET 325.13	Delaware State Police	9/7/2025 9:07 PM
	BURGLARY/NO FORCED ENTRY/RESIDENCE	8125007192	400 BLOCK NW KIMMEY ST	Georgetown Police	9/7/2025 7:17 PM
	INTIMIDATION/RECKLESS ENDANGER/TERRORISTIC THREAT/HARASSMENT/OTHER ASSAULTS/NON-AGGRAVATED	8125007172	400 BLOCK BEDFORD ST	Georgetown Police	9/6/2025 8:46 AM
	DISORDERLY CONDUCT/UNRELATED TO LIQUOR	8125007170	20900 BLOCK N DUPONT BLVD	Georgetown Police	9/6/2025 1:58 AM
	DRIVING UNDER THE INFLUENCE	8125007160	ON PRIVATE PROPERTY 74.85 FEET FROM GEORGETOWN MUNICIPALITY	Georgetown Police	9/5/2025 7:09 PM
	DISORDERLY CONDUCT/UNRELATED TO LIQUOR	8125007161	20600 BLOCK S DUPONT BLVD	Georgetown Police	9/5/2025 5:31 PM
	DISORDERLY CONDUCT/UNRELATED TO LIQUOR	8125007140	100 BLOCK SW ANDERSON ST	Georgetown Police	9/4/2025 8:34 PM
	DISTURBING THE PEACE/PUBLIC NUISANCE	8125007130	22800 BLOCK NW DUPONT BLVD	Georgetown Police	9/4/2025 12:50 PM
	PUBLIC PEACE/FREE TEXT/CRIMINAL NUISANCE	8125007126	300 BLOCK NE W. MARKET ST	Georgetown Police	9/4/2025 10:28 AM
	HARASSING COMMUNICATION/PHONE/WIRE/M... ONLY		22400 BLOCK E LEWES GEORGETOWN HWY	Delaware State Police	9/4/2025 5:21 AM
	DISORDERLY CONDUCT/UNRELATED TO LIQUOR	8125007109	000 BLOCK W JACQUELINE DR	Georgetown Police	9/3/2025 8:22 PM
	OFFENSIVE TOUCHING/OTHER ASSAULTS/NON-AGGRAVATED	8125007106	300 BLOCK SE RACE ST	Georgetown Police	9/3/2025 6:00 PM
	LARCENY/SHOPLIFTING	8125007105	20900 BLOCK N DUPONT BLVD	Georgetown Police	9/3/2025 5:26 PM
	DAMAGE/PRIVATE PROPERTY	8125007098	600 BLOCK NW BEDFORD ST	Georgetown Police	9/3/2025 1:23 PM
	LARCENY/FROM BUILDING	8125007096	400 BLOCK SE N. BEDFORD ST	Georgetown Police	9/3/2025 12:02 PM
	DISTURBING THE PEACE/PUBLIC NUISANCE	8125007094	20500 BLOCK S DUPONT BLVD	Georgetown Police	9/3/2025 8:34 AM
	DRIVING UNDER THE INFLUENCE		ON SAND HILL ROAD AT THE INTERSECTION OF BRIARWOOD ROAD 0.	Delaware State Police	9/2/2025 8:23 PM

Type	Description	Incident #	Location	Agency	Date
	DISORDERLY CONDUCT/UNRELATED TO LIQUOR	8125007057	RAILROAD AVE & RAILROAD AVENUE EAST	Georgetown Police	9/1/2025 12:39 PM
	DISORDERLY CONDUCT/LIQUOR INVOLVEMENT	8125007056	RAILROAD AVENUE NW EAST & NORTH ST	Georgetown Police	9/1/2025 12:27 PM
	SIMPLE ASSAULT/NON-FAMILY/OTHER ASSAULTS/NON-AGGRAVATED	8125007046	KIMMEY ST & COOPER ALY	Georgetown Police	8/31/2025 7:26 PM
	LARCENY/FROM ALL OTHER YARDS	8125007045	19700 BLOCK SPINAKE CT	Georgetown Police	8/31/2025 7:26 PM
	BURGLARY/NO FORCED ENTRY/FREE TEXT	8125007043	200 BLOCK SW EDWARD ST	Georgetown Police	8/31/2025 3:07 PM
	THEFT/FALSE PRETENSE OR PROMISE	8125007041	000 BLOCK E COLLEGE PARK LA	Georgetown Police	8/31/2025 12:52 PM
	DRIVING UNDER THE INFLUENCE/LIQUOR	8125007023	ON BEDFORD STREET 22.30 FEET NORTH WEST FROM DONOVANS ROAD	Georgetown Police	8/31/2025 10:57 AM
	DRIVING UNDER THE INFLUENCE	8125007032	ON MARY STREET 85.91 FEET SOUTH WEST FROM N. BEDFORD STREE	Georgetown Police	8/31/2025 6:08 AM
	IMPERSONATION	8125007013	000 BLOCK NE DEPOT ST	Georgetown Police	8/30/2025 1:00 AM
	HARASSING COMMUNICATION/PHONE/WIRE/M... ONLY	8125007012	21000 BLOCK SE ARROW SAFETY RD	Georgetown Police	8/30/2025 12:36 AM
	DISORDERLY CONDUCT/LIQUOR INVOLVEMENT	8125007008	20700 BLOCK S DUPONT BLVD	Georgetown Police	8/29/2025 9:44 PM
	SIMPLE ASSAULT/POLICE OFFICER/OTHER ASSAULTS/NON-AGGRAVATED	8125007001	300 BLOCK SW E. MARKET ST	Georgetown Police	8/29/2025 2:18 PM
	BURGLARY/NO FORCED ENTRY/RESIDENCE		22400 BLOCK SE DEEP BRANCH RD	Delaware State Police	8/29/2025 10:01 AM
	DISORDERLY CONDUCT/UNRELATED TO LIQUOR	8125006986	BURGER KING S RD & BEDFORD ST	Georgetown Police	8/28/2025 11:44 PM
	SIMPLE ASSAULT/NON-FAMILY/OTHER ASSAULTS/NON-AGGRAVATED	8125006980	RACE SE ST & DOUGLAS ST	Georgetown Police	8/28/2025 7:09 PM
	LARCENY/BICYCLES	8125006948	RAILROAD AVENUE E WEST & BEALE ST	Georgetown Police	8/27/2025 6:42 PM
	LARCENY/FROM ALL OTHER YARDS	8125006942	500 BLOCK E WEST DR	Georgetown Police	8/27/2025 1:15 PM
	SIMPLE ASSAULT/NON-FAMILY/OTHER ASSAULTS/NON-AGGRAVATED	8125006940	100 BLOCK SW NORTH ST	Georgetown Police	8/27/2025 11:49 AM
	LARCENY/FROM BUILDING	8125006933	100 BLOCK SW NORTH ST	Georgetown Police	8/27/2025 8:00 AM
	DISORDERLY CONDUCT/UNRELATED TO LIQUOR	8125006908	000 BLOCK NE CHESTNUT ST	Georgetown Police	8/26/2025 7:48 AM
	DISORDERLY CONDUCT/UNRELATED TO LIQUOR	8125006886	ALBURY NW AVE & COOPER ALY	Georgetown Police	8/25/2025 4:40 PM
	LARCENY/SHOPLIFTING	8125006885	000 BLOCK E COLLEGE PARK LA	Georgetown Police	8/25/2025 4:32 PM
	DISTURBING THE PEACE/PUBLIC NUISANCE	8125006878	000 BLOCK NW KING ST	Georgetown Police	8/25/2025 9:57 AM

Type	Description	Incident #	Location	Agency	Date
	DAMAGE/BUSINESS PROPERTY	8125006877	300 BLOCK W RAILROAD AVENUE	Georgetown Police	8/25/2025 8:02 AM
	LARCENY/SHOPLIFTING	8125006867	000 BLOCK COLLEGE PARK LA	Georgetown Police	8/24/2025 6:51 PM
	SIMPLE ASSAULT/NON-FAMILY/OTHER ASSAULTS/NON-AGGRAVATED	8125006857	20300 BLOCK N SAND HILL RD	Georgetown Police	8/24/2025 10:31 AM
	LARCENY/BICYCLES	8125006855	20700 BLOCK S DUPONT BLVD	Georgetown Police	8/24/2025 9:31 AM
	FRAUD BY WIRE	8125006842	500 BLOCK WEST DR	Georgetown Police	8/23/2025 7:38 AM
	BURGLARY/FORCED ENTRY/FREE TEXT NONRESIDENCE	8125006840	000 BLOCK NE BRAMHALL ST	Georgetown Police	8/23/2025 4:26 AM
	BURGLARY/FORCED ENTRY/FREE TEXT NONRESIDENCE	8125006838	400 BLOCK NE CEDAR ST	Georgetown Police	8/23/2025 1:58 AM
	DISORDERLY CONDUCT/LIQUOR INVOLVEMENT	8125006832	500 BLOCK NW BEDFORD ST	Georgetown Police	8/22/2025 9:09 PM
	DISORDERLY CONDUCT/UNRELATED TO LIQUOR	8125006799	200 BLOCK SW DEPOT ST	Georgetown Police	8/21/2025 6:15 PM
	LARCENY/SHOPLIFTING	8125006797	400 BLOCK SW MARKET ST	Georgetown Police	8/21/2025 2:00 PM
	LARCENY/FROM BUILDING	8125006791	400 BLOCK SW E. MARKET ST	Georgetown Police	8/21/2025 1:51 PM
	DISORDERLY CONDUCT/UNRELATED TO LIQUOR	8125006789	100 BLOCK NE E. MARKET ST	Georgetown Police	8/21/2025 12:03 PM
	DISORDERLY CONDUCT/UNRELATED TO LIQUOR	8125006775	300 BLOCK NW SUSSEX CENTRAL DR	Georgetown Police	8/20/2025 7:11 PM
	DISORDERLY CONDUCT/UNRELATED TO LIQUOR	8125006773	200 BLOCK NE NORTH ST	Georgetown Police	8/20/2025 6:33 PM
	THEFT/FALSE PRETENSE OR PROMISE		21400 BLOCK N BALTIMORE AVE	Delaware State Police	8/20/2025 2:47 PM
	DISORDERLY CONDUCT/UNRELATED TO LIQUOR	8125006765	COLLEGE PARK W LA & DUPONT BLVD	Georgetown Police	8/20/2025 12:21 PM
	HARASSING COMMUNICATION/PHONE/WIRE/M... ONLY	8125006736	1200 BLOCK SW DUNBARTON APTS	Georgetown Police	8/19/2025 2:15 PM
	DRIVING UNDER THE INFLUENCE	8125006724	ON PRIVATE PROPERTY WITHIN GEORGETOWN MUNICIPALITY. 36.29 FE	Georgetown Police	8/19/2025 2:05 AM
	DISORDERLY CONDUCT/UNRELATED TO LIQUOR	8125006718	NORTH SW ST & CAROLYN ST	Georgetown Police	8/18/2025 8:44 PM
	INTIMIDATION/RECKLESS ENDANGER/TERRORISTIC THREAT/HARASSMENT/OTHER ASSAULTS/NON-AGGRAVATED	8125006716	INGRAMTOWN SW RD & PARSONS LA	Georgetown Police	8/18/2025 7:51 PM
	LARCENY/SHOPLIFTING	8125006713	COLLEGE PARK E LA & CARMEAN WAY	Georgetown Police	8/18/2025 6:16 PM
	DRIVING UNDER THE INFLUENCE	8125006686	ON COUNTY SEAT HIGHWAY US9 155.42 FEET SOUTH WEST FROM LITT	Georgetown Police	8/18/2025 4:47 AM
	SIMPLE ASSAULT/NON-FAMILY/OTHER ASSAULTS/NON-AGGRAVATED	8125006693	200 BLOCK SE KING ST	Georgetown Police	8/17/2025 10:53 PM

Type	Description	Incident #	Location	Agency	Date
	SIMPLE ASSAULT/NON-FAMILY/OTHER ASSAULTS/NON-AGGRAVATED	8125006689	300 BLOCK NW RACE ST	Georgetown Police	8/17/2025 8:38 PM
	DRIVING UNDER THE INFLUENCE	8125006671	ON NORTH KING STREET 95.30 FEET NORTH WEST FROM ROSA STREE	Georgetown Police	8/17/2025 3:20 AM
	DRIVING UNDER THE INFLUENCE/LIQUOR	8125006672	400 BLOCK NE LAUREL ST	Georgetown Police	8/17/2025 12:51 AM
	DISORDERLY CONDUCT/UNRELATED TO LIQUOR	8125006665	800 BLOCK E INGRAMTOWN RD	Georgetown Police	8/16/2025 9:02 PM
	DRIVING UNDER THE INFLUENCE/LIQUOR	8125006658	20300 BLOCK SANDHILL RD	Georgetown Police	8/16/2025 3:35 PM
	OFFENSIVE TOUCHING/OTHER ASSAULTS/NON-AGGRAVATED	8125006657	20700 BLOCK DUPONT BLVD	Georgetown Police	8/16/2025 3:02 PM
	DRIVING UNDER THE INFLUENCE/DRUGS	8125006643	500 BLOCK W E. MARKET ST	Georgetown Police	8/16/2025 12:47 AM
	LARCENY/SHOPLIFTING	8125006624	000 BLOCK E COLLEGE PARK LA	Georgetown Police	8/15/2025 4:00 PM
	THEFT/FALSE PRETENSE OR PROMISE	8125006619	000 BLOCK E COLLEGE PARK LA	Georgetown Police	8/15/2025 1:02 PM
	DRIVING UNDER THE INFLUENCE	8125006605	ON BRAMHALL STREET 167.06 FEET NORTH EAST FROM PLEASANT ST	Georgetown Police	8/15/2025 6:43 AM
	LARCENY/FROM BUILDING	8125006599	400 BLOCK SW E. MARKET ST	Georgetown Police	8/14/2025 7:46 PM
	FRAUD/SWINDLE/FLIMFLAM		22900 BLOCK W LEWES-GEORGETOWN HWY	Delaware State Police	8/14/2025 3:44 PM
	IMPERSONATION	8125006588	1200 BLOCK SW DUNBARTON ST	Georgetown Police	8/14/2025 12:36 PM
	INTIMIDATION/RECKLESS ENDANGER/TERRORISTIC THREAT/HARASSMENT/OTHER ASSAULTS/NON-AGGRAVATED	8125006584	400 BLOCK SE BEDFORD ST	Georgetown Police	8/14/2025 8:29 AM
	SIMPLE ASSAULT/NON-FAMILY/OTHER ASSAULTS/NON-AGGRAVATED	8125006561	COLLEGE PARK E LA & CARMEAN WAY	Georgetown Police	8/13/2025 11:18 AM
	DISORDERLY CONDUCT/LIQUOR INVOLVEMENT	8125006545	20500 BLOCK N DUPONT BLVD	Georgetown Police	8/12/2025 8:32 PM
	THEFT/OTHER MOTOR VEHICLE	8125006541	20800 BLOCK N DUPONT BLVD	Georgetown Police	8/12/2025 12:40 PM
	DRIVING UNDER THE INFLUENCE/LIQUOR	8125006530	ON E. MARKET STREET US9 483.65 FEET SOUTH WEST FROM AIRPORT	Georgetown Police	8/12/2025 4:20 AM
	DISORDERLY CONDUCT/UNRELATED TO LIQUOR	8125006523	20900 BLOCK N DUPONT BLVD	Georgetown Police	8/11/2025 7:07 PM
	DISORDERLY CONDUCT/UNRELATED TO LIQUOR	8125006517	BEDFORD NW ST & BEDFORD ST	Georgetown Police	8/11/2025 2:10 PM
	LARCENY/FROM BUILDING	8125006508	1200 BLOCK DUNBARTON APTS	Georgetown Police	8/11/2025 9:08 AM
	DRIVING UNDER THE INFLUENCE		ON ARROW SAFETY ROAD 384.48 FEET WEST FROM SOUTH BEDFORD S	Delaware State Police	8/10/2025 7:01 PM

Type	Description	Incident #	Location	Agency	Date
	DRIVING UNDER THE INFLUENCE	8125006445	ON GORDY STREET 26.11 FEET NORTH EAST FROM GOFF DRIVE WIT	Georgetown Police	8/10/2025 6:09 PM
	DAMAGE/PRIVATE PROPERTY		21300 BLOCK MARSH RD	Delaware State Police	8/10/2025 3:44 AM
	HARASSING COMMUNICATION/PHONE/WIRE/M... ONLY	8125006469	20500 BLOCK N DUPONT BLVD	Georgetown Police	8/9/2025 7:08 PM
	DISORDERLY CONDUCT/UNRELATED TO LIQUOR	8125006463	E. MARKET SW ST & RAILROAD AVENUE WEST	Georgetown Police	8/9/2025 3:38 PM
	DRIVING UNDER THE INFLUENCE		ON PARK AVENUE US9TR 561.57 FEET EAST FROM PARK AVENUE US9T	Delaware State Police	8/9/2025 2:31 PM
	DISTURBING THE PEACE/PUBLIC NUISANCE	8125006460	ZOAR S RD & ZOAR RD	Georgetown Police	8/9/2025 1:54 PM
	INTIMIDATION/RECKLESS ENDANGER/TERRORISTIC THREAT/HARASSMENT/OTHER ASSAULTS/NON-AGGRAVATED	8125006430	BOISENBERRY SE LA & CINDER WAY	Georgetown Police	8/8/2025 2:03 PM
	LARCENY/FROM ALL OTHER YARDS	8125006411	200 BLOCK NE PINE ST	Georgetown Police	8/7/2025 6:14 PM
	SIMPLE ASSAULT/NON-FAMILY/OTHER ASSAULTS/NON-AGGRAVATED		22600 BLOCK SW E. TRAP POND RD	Delaware State Police	8/6/2025 9:34 PM
	DISORDERLY CONDUCT/UNRELATED TO LIQUOR	8125006392	20900 BLOCK N DUPONT BLVD	Georgetown Police	8/6/2025 5:25 PM
	DISORDERLY CONDUCT/UNRELATED TO LIQUOR	8125006391	DUPONT S BLVD & ENNIS ST	Georgetown Police	8/6/2025 5:03 PM
	LARCENY/FROM BUILDING	8125006388	700 BLOCK NE EDWARD ST	Georgetown Police	8/6/2025 1:47 PM
	DAMAGE/PRIVATE PROPERTY	8125006364	100 BLOCK NE MARKET ST	Georgetown Police	8/5/2025 4:05 PM
	DRIVING UNDER THE INFLUENCE		ON BEDFORD STREET SR18 426.17 FEET EAST FROM BURGER KING RO	Delaware State Police	8/3/2025 5:40 PM
	IMPERSONATION	8125006303	DOUGLAS NE ST & BEDFORD ST	Georgetown Police	8/3/2025 1:46 AM
	DRIVING UNDER THE INFLUENCE	8125006295	ON SOUTH BEDFORD STREET AT THE INTERSECTION OF WEST PINE ST	Georgetown Police	8/2/2025 10:01 PM
	HARASSING COMMUNICATION/PHONE/WIRE/M... ONLY		DEEP BRANCH SE RD & PETERKINS RD	Delaware State Police	8/2/2025 5:00 PM
	INTIMIDATION/RECKLESS ENDANGER/TERRORISTIC THREAT/HARASSMENT/OTHER ASSAULTS/NON-AGGRAVATED	8125006290	000 BLOCK E COLLEGE PARK LA	Georgetown Police	8/2/2025 3:43 PM
	DISORDERLY CONDUCT/UNRELATED TO LIQUOR	8125006283	20900 BLOCK N DUPONT BLVD	Georgetown Police	8/2/2025 4:17 AM
	DRIVING UNDER THE INFLUENCE	8125006280	ON BEDFORD STREET 556.37 FEET NORTH WEST FROM GORDY STREET	Georgetown Police	8/2/2025 1:35 AM
	LARCENY/FROM BUILDING	8125006267	LAYTON SE ST & DEPOT ST	Georgetown Police	8/1/2025 12:45 PM

Type	Description	Incident #	Location	Agency	Date
	DRIVING UNDER THE INFLUENCE/LIQUOR	8125006265	21000 BLOCK NE ARROW SAFETY RD	Georgetown Police	8/1/2025 9:29 AM
	DISORDERLY CONDUCT/UNRELATED TO LIQUOR	8125006262	BRAMHALL NE ST & PLEASANT ST	Georgetown Police	8/1/2025 8:28 AM
	SIMPLE ASSAULT/POLICE OFFICER/OTHER ASSAULTS/NON-AGGRAVATED	8125006260	DUPONT S BLVD & EDWARD ST	Georgetown Police	8/1/2025 6:48 AM
	DRIVING UNDER THE INFLUENCE	8125006254	ON N. BEDFORD STREET SR18 11.68 FEET NORTH WEST FROM WEST L	Georgetown Police	8/1/2025 1:21 AM
	DRIVING UNDER THE INFLUENCE	8125006224	ON EAST LAUREL STREET 31.51 FEET SOUTH WEST FROM KIMMEY ST	Georgetown Police	7/30/2025 11:26 PM
	LARCENY/FROM BUILDING	8125006226	100 BLOCK SE KING ST	Georgetown Police	7/30/2025 9:58 PM
	OFFENSIVE TOUCHING/OTHER ASSAULTS/NON-AGGRAVATED	8125006220	ALBURY SE AVE & CEDAR ST	Georgetown Police	7/30/2025 6:20 PM
	LARCENY/SHOPLIFTING	8125006219	000 BLOCK E COLLEGE PARK LA	Georgetown Police	7/30/2025 5:24 PM
	LARCENY/FROM BUILDING	8125006217	19200 BLOCK S JURY WAY	Georgetown Police	7/30/2025 4:37 PM
	DISORDERLY CONDUCT/UNRELATED TO LIQUOR	8125006213	000 BLOCK GEORGETOWN PLZ	Georgetown Police	7/30/2025 12:51 PM
	POSSESSION OF WEAPON	8125006198	400 BLOCK SE BEDFORD ST	Georgetown Police	7/29/2025 9:25 PM
	DISORDERLY CONDUCT/UNRELATED TO LIQUOR	8125006196	20500 BLOCK S DUPONT BLVD	Georgetown Police	7/29/2025 7:27 PM
	DRIVING UNDER THE INFLUENCE	8125006171	ON E. MARKET STREET US9 183.54 FEET NORTH EAST FROM BARR LA	Georgetown Police	7/28/2025 9:35 PM
	AGGRAVATED ASSAULT/NON-FAMILY KNIFE/CUTTING INSTRUMENT	8125006169	DOUGLAS ST & DOUGLAS ST	Georgetown Police	7/28/2025 3:57 PM
	LARCENY/FROM BUILDING	8125006168	600 BLOCK SW DUNBARTON APTS	Georgetown Police	7/28/2025 3:43 PM
	DAMAGE/PRIVATE PROPERTY	8125006162	300 BLOCK SW CEDAR ST	Georgetown Police	7/28/2025 2:05 PM
	DISORDERLY CONDUCT/UNRELATED TO LIQUOR	8125006161	RACE SE ST & DOUGLAS ST	Georgetown Police	7/28/2025 2:02 PM
	LARCENY/FROM ALL OTHER YARDS	8125006152	300 BLOCK NW FRANKLIN ST	Georgetown Police	7/28/2025 9:20 AM
	DAMAGE/PRIVATE PROPERTY	8125006130	500 BLOCK SW INGRAMTOWN RD	Georgetown Police	7/27/2025 5:02 PM
	DISORDERLY CONDUCT/UNRELATED TO LIQUOR	8125006124	200 BLOCK S ALRED ST	Georgetown Police	7/27/2025 12:12 PM
	DISORDERLY CONDUCT/LIQUOR INVOLVEMENT	8125006104	NORTH E ST & DUPONT BLVD	Georgetown Police	7/26/2025 9:36 PM
	LARCENY/SHOPLIFTING	8125006081	20900 BLOCK N DUPONT BLVD	Georgetown Police	7/26/2025 1:08 AM
	DRIVING UNDER THE INFLUENCE	8125006074	ON E. MARKET STREET US9 62.78 FEET NORTH EAST FROM SOUTH RA	Georgetown Police	7/25/2025 11:04 PM
	LARCENY/SHOPLIFTING	8125006075	500 BLOCK SE BEDFORD ST	Georgetown Police	7/25/2025 9:28 PM

Type	Description	Incident #	Location	Agency	Date
	HARASSING COMMUNICATION/PHONE/WIRE/M... ONLY		20200 BLOCK S DUPONT BLVD	Delaware State Police	7/25/2025 3:11 PM
	DISORDERLY CONDUCT/UNRELATED TO LIQUOR	8125006065	DOUGLAS NE ST & RACE ST	Georgetown Police	7/25/2025 1:17 PM
	DISTURBING THE PEACE/PUBLIC NUISANCE	8125006060	500 BLOCK SE BEDFORD ST	Georgetown Police	7/25/2025 12:03 PM
	DRIVING UNDER THE INFLUENCE	8125005973	ON COLLEGE PARK LANE 522.16 FEET EAST FROM CARMEAN WAY WI	Georgetown Police	7/25/2025 9:37 AM
	DISTURBING THE PEACE/PUBLIC NUISANCE	8125006045	21000 BLOCK NE ARROW SAFETY RD	Georgetown Police	7/24/2025 9:28 PM
	LARCENY/FROM BUILDING	8125006037	19700 BLOCK CROWS NEST CT	Georgetown Police	7/24/2025 4:09 PM
	INTIMIDATION/RECKLESS ENDANGER/TERRORISTIC THREAT/HARASSMENT/OTHER ASSAULTS/NON-AGGRAVATED	8125006036	100 BLOCK SW DEPOT ST	Georgetown Police	7/24/2025 2:39 PM
	DISORDERLY CONDUCT/UNRELATED TO LIQUOR	8125006034	21600 BLOCK SW BIDEN AVE	Georgetown Police	7/24/2025 1:43 PM
	FRAUD BY WIRE	8125006009	100 BLOCK SW PINE ST	Georgetown Police	7/23/2025 3:34 PM
	THEFT/FALSE PRETENSE OR PROMISE	8125005999	000 BLOCK COLLEGE PARK DR	Georgetown Police	7/23/2025 1:14 PM
	DRIVING UNDER THE INFLUENCE	8125005985	ON BEDFORD STREET 157.61 FEET NORTH WEST FROM DUPONT BOULE	Georgetown Police	7/23/2025 5:42 AM
	LARCENY/SHOPLIFTING	8125005989	20900 BLOCK N DUPONT BLVD	Georgetown Police	7/23/2025 4:53 AM
	LARCENY/FROM BUILDING	8125005976	700 BLOCK DUNBARTON APTS	Georgetown Police	7/22/2025 3:48 PM
	LARCENY/SHOPLIFTING	8125005966	20900 BLOCK N DUPONT BLVD	Georgetown Police	7/22/2025 10:36 AM
	AGGRAVATED ASSAULT/NON-FAMILY FIREARM	8125005949	000 BLOCK E COLLEGE PARK LA	Georgetown Police	7/21/2025 9:14 PM
	BURGLARY/NO FORCED ENTRY/NONRESIDENCE	8125005933	600 BLOCK SE BEDFORD EXT	Georgetown Police	7/21/2025 11:15 AM
	OFFENSIVE TOUCHING/OTHER ASSAULTS/NON-AGGRAVATED	8125005908	21600 BLOCK SW BIDEN AVE	Georgetown Police	7/20/2025 5:44 PM
	LARCENY/FROM BUILDING	8125005892	400 BLOCK E INGRAMTOWN RD	Georgetown Police	7/19/2025 9:00 PM
	DISTURBING THE PEACE/PUBLIC NUISANCE	8125005883	000 BLOCK E COLLEGE PARK LA	Georgetown Police	7/19/2025 2:02 PM
	DRIVING UNDER THE INFLUENCE		ON EAST LAUREL STREET 37.36 FEET SOUTH WEST FROM LAYTON ST	Delaware State Police	7/19/2025 9:53 AM
	OFFENSIVE TOUCHING/OTHER ASSAULTS/NON-AGGRAVATED	8125005868	20900 BLOCK N DUPONT BLVD	Georgetown Police	7/19/2025 3:04 AM
	DISORDERLY CONDUCT/LIQUOR INVOLVEMENT	8125005860	BEDFORD NW ST & DOUGLAS ST	Georgetown Police	7/18/2025 8:42 PM
	HARASSING COMMUNICATION/PHONE/WIRE/M... ONLY	8125005850	100 BLOCK W HIGHLAND AVE	Georgetown Police	7/18/2025 12:12 PM

Type	Description	Incident #	Location	Agency	Date
	DRIVING UNDER THE INFLUENCE		ON LEWES-GEORGETOWN HIGHWAY US9 893.51 FEET WEST FROM PARK	Delaware State Police	7/18/2025 10:48 AM
	DISORDERLY CONDUCT/UNRELATED TO LIQUOR	8125005827	NORTH NE ST & KIMMEY ST	Georgetown Police	7/17/2025 8:42 PM
	BURGLARY/NO FORCED ENTRY/FREE TEXT	8125005775	100 BLOCK NE LAUREL ST	Georgetown Police	7/16/2025 3:44 AM
	CARRYING PROHIBITED	8125005758	20100 BLOCK OFFICE CIR	Georgetown Police	7/15/2025 10:41 AM
	OFFENSIVE TOUCHING/OTHER ASSAULTS/NON-AGGRAVATED	8125005739	21600 BLOCK SW BIDEN AVE	Georgetown Police	7/14/2025 6:49 PM
	BURGLARY/NO FORCED ENTRY/FREE TEXT	8125005717	24000 BLOCK N CRAB APPLE CT	Georgetown Police	7/14/2025 4:26 AM
	DRIVING UNDER THE INFLUENCE	8125005691	ON SOUTH BEDFORD STREET 51.46 FEET NORTH WEST FROM ADAMS S	Georgetown Police	7/13/2025 3:53 PM
	DRIVING UNDER THE INFLUENCE	8125005700	ON BEDFORD STREET 204.15 FEET SOUTH EAST FROM GORDY STREET	Georgetown Police	7/13/2025 3:23 PM
	DAMAGE/PRIVATE PROPERTY	8125005696	LAUREL SW ST & KIMMEY ST	Georgetown Police	7/13/2025 10:57 AM
	DISORDERLY CONDUCT/UNRELATED TO LIQUOR	8125005681	500 BLOCK SW INGRAMTOWN RD	Georgetown Police	7/12/2025 9:06 PM
	CARRYING PROHIBITED	8125005663	KING SE ST & PINE ST	Georgetown Police	7/12/2025 8:35 AM
	FRAUD BY WIRE	8125005646	700 BLOCK DUNBARTON APTS	Georgetown Police	7/11/2025 5:54 PM
	INTIMIDATION/RECKLESS ENDANGER/TERRORISTIC THREAT/HARASSMENT/OTHER ASSAULTS/NON-AGGRAVATED	8125005636	FRONT NW ST & STRAWBERRY ALY	Georgetown Police	7/11/2025 9:57 AM
	LARCENY/FROM MAIL FROM ALL OTHER YARDS	8125005634	000 BLOCK SW NORTH ST	Georgetown Police	7/11/2025 8:57 AM
	DRIVING UNDER THE INFLUENCE		ON ARROW SAFETY ROAD 128.55 FEET NORTH EAST FROM DUPONT BO	Delaware State Police	7/11/2025 6:21 AM
	INTIMIDATION/RECKLESS ENDANGER/TERRORISTIC THREAT/HARASSMENT/OTHER ASSAULTS/NON-AGGRAVATED	8125005623	000 BLOCK SW BRAMHALL ST	Georgetown Police	7/10/2025 9:35 PM
	DAMAGE/PRIVATE PROPERTY	8125005622	500 BLOCK S BEDFORD ST	Georgetown Police	7/10/2025 9:14 PM
	LARCENY/SHOPLIFTING	8125005609	21000 BLOCK NE ARROW SAFETY RD	Georgetown Police	7/10/2025 2:32 PM
	BURGLARY/NO FORCED ENTRY/FREE TEXT	8125005608	000 BLOCK NW BRIDGEVILLE RD	Georgetown Police	7/10/2025 2:04 PM
	OFFENSIVE TOUCHING/OTHER ASSAULTS/NON-AGGRAVATED	8125005605	000 BLOCK SW PINE ST	Georgetown Police	7/10/2025 12:58 PM
	CARRYING PROHIBITED		22200 BLOCK LEWES GEORGETOWN HWY	Delaware State Police	7/9/2025 8:12 PM
	DRIVING UNDER THE INFLUENCE		ON SOUTHBOUND DUPONT BOULEVARD US113 0.20 MILES SOUTH EAST	Delaware State Police	7/9/2025 7:06 PM

Type	Description	Incident #	Location	Agency	Date
	FRAUD/ILLEGAL USE OF CREDIT CARDS	8125005576	500 BLOCK UNION DR	Georgetown Police	7/9/2025 6:24 PM
	LARCENY/FROM BUILDING	8125005565	20900 BLOCK N DUPONT BLVD	Georgetown Police	7/9/2025 1:05 PM
	INTIMIDATION/RECKLESS ENDANGER/TERRORISTIC THREAT/HARASSMENT/OTHER ASSAULTS/NON-AGGRAVATED	8125005559	000 BLOCK SE THE CIR	Georgetown Police	7/9/2025 10:35 AM
	BURGLARY/NO FORCED ENTRY/FREE TEXT	8125005552	000 BLOCK W JACQUELINE DR	Georgetown Police	7/9/2025 7:13 AM
	DISORDERLY CONDUCT/UNRELATED TO LIQUOR	8125005547	LEE AVE & EDWARD ST	Georgetown Police	7/9/2025 12:01 AM
	SIMPLE ASSAULT/NON-FAMILY/OTHER ASSAULTS/NON-AGGRAVATED	8125005544	21600 BLOCK SW BIDEN AVE	Georgetown Police	7/8/2025 5:28 PM
	DAMAGE/PRIVATE PROPERTY		PARK SW AVE & SPRINGFIELD RD	Delaware State Police	7/8/2025 5:15 PM
	DRIVING UNDER THE INFLUENCE	8125005440	ON DEPOT STREET 166.12 FEET NORTH EAST FROM N. BEDFORD STR	Georgetown Police	7/8/2025 4:01 PM
	LARCENY/FROM VEHICLE/NOT ATTACHED	8125005525	DEPOT SW ST & LAYTON ST	Georgetown Police	7/7/2025 4:19 PM
	HARASSING COMMUNICATION/PHONE/WIRE/M... ONLY	8125005516	100 BLOCK S CHARLES WAY	Georgetown Police	7/7/2025 8:34 AM
	DISORDERLY CONDUCT/UNRELATED TO LIQUOR	8125005508	000 BLOCK W JACQUELINE DR	Georgetown Police	7/6/2025 11:04 PM
	DAMAGE/BUSINESS PROPERTY	8125005497	200 BLOCK E RAILROAD AVENUE WEST	Georgetown Police	7/6/2025 9:25 AM
	DRIVING UNDER THE INFLUENCE	8125005489	ON E. MARKET STREET US9 152.09 FEET WEST FROM MURRAYS LANE	Georgetown Police	7/6/2025 2:30 AM
	DRIVING UNDER THE INFLUENCE	8125005413	ON COLLEGE PARK LANE 434.48 FEET EAST FROM CARMEAN WAY WI	Georgetown Police	7/4/2025 4:05 AM
	DRIVING UNDER THE INFLUENCE		ON SEASHORE HIGHWAY SR18 0.31 MILES EAST FROM PIGLET PATH	Delaware State Police	7/4/2025 3:01 AM
	VEHICLE THEFT LOCALLY STOLEN-LOCALLY RECOVER	8125005427	22000 BLOCK S DUPONT BLVD	Georgetown Police	7/3/2025 2:31 PM
	VEHICLE THEFT LOCALLY STOLEN-LOCALLY RECOVER	8125005418	LINDEN N AVE & TRANQUILITY LA	Georgetown Police	7/3/2025 8:17 AM
	DISORDERLY CONDUCT/UNRELATED TO LIQUOR	8125005409	400 BLOCK BEDFORD ST	Georgetown Police	7/2/2025 8:44 PM
	LARCENY/SHOPLIFTING	8125005403	000 BLOCK E COLLEGE PARK LA	Georgetown Police	7/2/2025 4:48 PM
	FRAUD/ILLEGAL USE OF CREDIT CARDS	8125005393	20900 BLOCK N DUPONT BLVD	Georgetown Police	7/2/2025 12:31 PM
	LARCENY/NO FORCE/PURSE SNATCHING	8125005392	000 BLOCK SE RAILROAD AVENUE EAST	Georgetown Police	7/2/2025 12:09 PM
	LARCENY/SHOPLIFTING	8125005391	000 BLOCK E COLLEGE PARK LA	Georgetown Police	7/2/2025 11:49 AM

Type	Description	Incident #	Location	Agency	Date
	DISTURBING THE PEACE/PUBLIC NUISANCE	8125005344	800 BLOCK SW INGRAMTOWN RD	Georgetown Police	6/30/2025 9:41 PM
	THEFT/FALSE PRETENSE OR PROMISE	8125005342	ARROW SAFETY W RD & DUPONT BLVD	Georgetown Police	6/30/2025 7:18 PM
	THEFT/FALSE PRETENSE OR PROMISE	8125005338	200 BLOCK SW PINE ST	Georgetown Police	6/30/2025 4:00 PM
	DISORDERLY CONDUCT/UNRELATED TO LIQUOR	8125005330	000 BLOCK NW GEORGETOWN PLZ	Georgetown Police	6/29/2025 11:16 PM
	DAMAGE/PRIVATE PROPERTY	8125005318	500 BLOCK S BEDFORD ST	Georgetown Police	6/29/2025 1:36 AM
	DRIVING UNDER THE INFLUENCE/LIQUOR		GEORGETOWN PLZ & W. MARKET ST	Delaware State Police	6/28/2025 5:56 PM
	VEHICLE THEFT	8125005308	200 BLOCK NE E. MARKET ST	Georgetown Police	6/28/2025 3:39 PM
	DISORDERLY CONDUCT/UNRELATED TO LIQUOR	8125005305	000 BLOCK GEORGETOWN PLZ	Georgetown Police	6/28/2025 1:54 PM
	DAMAGE/PRIVATE PROPERTY	8125005281	DUPONT N BLVD & COLLEGE PARK LA	Georgetown Police	6/27/2025 6:09 PM
	LARCENY/FROM BUILDING	8125005274	200 BLOCK SW E. MARKET ST	Georgetown Police	6/27/2025 12:05 PM
	THEFT/FALSE PRETENSE OR PROMISE	8125005268	000 BLOCK SW PINE ST	Georgetown Police	6/27/2025 9:54 AM
	DRIVING UNDER THE INFLUENCE/LIQUOR	8125005264	ON NORTHBOUND DUPONT BOULEVARD US113 629.55 FEET SOUTH FROM	Georgetown Police	6/27/2025 5:52 AM
	LARCENY/BICYCLES	8125005263	000 BLOCK NE SWAIN AVE	Georgetown Police	6/27/2025 1:21 AM
	LARCENY/SHOPLIFTING	8125005260	20900 BLOCK N DUPONT BLVD	Georgetown Police	6/27/2025 12:50 AM
	DISORDERLY CONDUCT/UNRELATED TO LIQUOR	8125005258	20900 BLOCK N DUPONT BLVD	Georgetown Police	6/27/2025 12:06 AM
	DISORDERLY CONDUCT/UNRELATED TO LIQUOR	8125005248	INGRAMTOWN SW RD & PARSONS LA	Georgetown Police	6/26/2025 6:49 PM
	OFFENSIVE TOUCHING/OTHER ASSAULTS/NON-AGGRAVATED	8125005242	200 BLOCK SW MARKET ST	Georgetown Police	6/26/2025 3:36 PM
	LARCENY/BICYCLES	8125005241	000 BLOCK NE SWAIN AVE	Georgetown Police	6/26/2025 3:04 PM
	AGGRAVATED ASSAULT/NON-FAMILY STRONG-ARM/HANDS/FIST/FEET	8125005238	22800 BLOCK SE DUPONT BLVD	Georgetown Police	6/26/2025 9:32 AM
	LARCENY/SHOPLIFTING	8125005209	000 BLOCK E COLLEGE PARK LA	Georgetown Police	6/25/2025 2:48 PM
	LARCENY/SHOPLIFTING	8125005207	000 BLOCK GEORGETOWN PLZ	Georgetown Police	6/25/2025 1:40 PM
	SIMPLE ASSAULT/NON-FAMILY/OTHER ASSAULTS/NON-AGGRAVATED	8125005206	COLLEGE PARK W LA & DUPONT BLVD	Georgetown Police	6/25/2025 12:53 PM
	THEFT/FALSE PRETENSE OR PROMISE	8125005203	200 BLOCK NE E. MARKET ST	Georgetown Police	6/25/2025 12:12 PM
	LARCENY/FROM ALL OTHER YARDS	8125005201	000 BLOCK NE BRAMHALL ST	Georgetown Police	6/25/2025 9:10 AM
	DISTURBING THE PEACE/PUBLIC NUISANCE	8125005191	RAILROAD NW AVE & E. MARKET ST	Georgetown Police	6/24/2025 10:22 PM

Type	Description	Incident #	Location	Agency	Date
	DRIVING UNDER THE INFLUENCE		ON ARROW SAFETY ROAD 490.72 FEET WEST FROM SOUTH BEDFORD S	Delaware State Police	6/24/2025 9:38 PM
	DISORDERLY CONDUCT/UNRELATED TO LIQUOR	8125005175	20900 BLOCK N DUPONT BLVD	Georgetown Police	6/24/2025 10:40 AM
	DISTURBING THE PEACE/PUBLIC NUISANCE		22600 BLOCK SW E. TRAP POND RD	Delaware State Police	6/23/2025 9:34 PM
	LARCENY/SHOPLIFTING	8125005155	000 BLOCK W COLLEGE PARK LA	Georgetown Police	6/23/2025 1:55 PM
	LARCENY/SHOPLIFTING	8125005156	000 BLOCK W COLLEGE PARK LA	Georgetown Police	6/23/2025 1:55 PM
	LARCENY/SHOPLIFTING	8125005154	000 BLOCK W COLLEGE PARK LA	Georgetown Police	6/23/2025 1:55 PM
	FRAUD/ILLEGAL USE OF CREDIT CARDS		22600 BLOCK SE DUPONT BLVD	Delaware State Police	6/23/2025 11:59 AM
	DISORDERLY CONDUCT/UNRELATED TO LIQUOR	8125005143	BRAMHALL NE ST & PLEASANT ST	Georgetown Police	6/22/2025 10:38 PM
	LARCENY/FROM BUILDING	8125005133	000 BLOCK W COLLEGE PARK LA	Georgetown Police	6/22/2025 3:58 PM
	LARCENY/FROM BUILDING	8125005138	400 BLOCK NE MARKET ST	Georgetown Police	6/22/2025 12:30 PM
	DRIVING UNDER THE INFLUENCE	8125005076	ON PRIVATE PROPERTY WITHIN GEORGETOWN MUNICIPALITY. 99.38 FE	Georgetown Police	6/20/2025 4:01 PM
	LARCENY/BICYCLES	8125005042	20900 BLOCK N DUPONT BLVD	Georgetown Police	6/19/2025 4:42 PM
	LARCENY/SHOPLIFTING	8125005034	COLLEGE PARK E LA & CARMEAN WAY	Georgetown Police	6/19/2025 9:19 AM
	LARCENY/SHOPLIFTING	8125004976	000 BLOCK NW GEORGETOWN PLZ	Georgetown Police	6/17/2025 9:22 PM
	DISORDERLY CONDUCT/UNRELATED TO LIQUOR	8125004974	400 BLOCK NE MARKET ST	Georgetown Police	6/17/2025 7:08 PM
	HARASSING COMMUNICATION/PHONE/WIRE/M... ONLY	8125004968	20700 BLOCK DUPONT BLVD	Georgetown Police	6/17/2025 10:15 AM
	DAMAGE/PUBLIC PROPERTY	8125004934	THE CIR & THE CIR	Georgetown Police	6/16/2025 7:56 AM
	DISORDERLY CONDUCT/LIQUOR INVOLVEMENT	8125004919	100 BLOCK SE RAILROAD AVENUE EAST	Georgetown Police	6/15/2025 4:46 AM

Georgetown Police Department

12/04/25 – 12/10/25



Created by Hermawan
from Noun Project

Collisions

15



Created by Luis Prado
from Noun Project

DUI'S

5



eTickets


34



Created by Pkselan
from Noun Project

Calls for Service

152



Created by Llisole
from Noun Project

eWarnings

19



Created by Brickclay
from Noun Project

Arrests

11



Created by Made x Made
from Noun Project

Fugitives

5



Created by Fatemah Manji
from Noun Project

Charges

20