

TOWN MANAGER'S WEEKLY REPORT



UPCOMING MEETINGS & EVENTS ...

- ✓ **5th Annual Community Clean Up**: Saturday, October 18, 9:00 AM, First State Community Action Agency
- ✓ **Delaware League of Local Governments**: Thursday, October 23, 5:30 PM, Cheswold
- ✓ **Town Council Meeting**: Monday, October 27, 6:45 PM Public Hearing, followed by Regular Session, Town Hall

UPDATES FROM DEPARTMENTS

Finance

- As of October 17, the Town has collected:
 - \$2,427,614 (98.8%) of the Annual Property Tax billing total (\$2,457,824)
 - \$300,358 (26%) of the October utility billing total (\$1,157,195)
 - ✓ H2O Analytics Customer Portal Users (75)
- Processed Payroll, Accounts Receivable
 - Processed payroll records (52)
 - Miscellaneous Billing Invoices generated (3)
 - Cash Receipt Transactions (992)
- Provided Tax and Utility Information for property settlements and stamped deeds
- Assisted customers with utility bill and parking ticket questions
 - Loaded new utility accounts (3)
- Attended bi-weekly 120Water Beta Check in (Hobie Brewington, Laura Givens, Eric Rust)
- Budget vs. Actual – August 2025 (copy attached)
- Completed Bank Reconciliations (23)
- Monthly Key Revenue Items Report – September 2025 (copy attached)
- Completed Quarterly Fiscal Reports for Police Grants - Period ending September 30
 - Grant ID 3596 (Victim Services)
 - Grant ID 3675 (AED Upgrade)
- Documentation Submission (Olga Holm)
 - Worker's Compensation Audit
 - Verification of data for State Pension Audit
- Realty Transfer Tax (September 2025):

	September 2025		September 2024	
	Month	Year To Date	Month	Year To Date
Transfer Tax Revenue	\$ 94,525	\$ 428,955	\$ 76,668	\$ 328,476

TOWN MANAGER'S WEEKLY REPORT



Wastewater

- Lagoon depths: Large Lagoon is 7.25 feet, and Small Lagoon is 4.25 feet
- Attended Vac-Con demo at Ocean City public works
- Ordered a new Flygt pump for Del Tech pump station
- Denali toured the facility and discussed some options for sludge disposal
- Cut trees up in Pettyjohn Woods that fell during storm
- Verified that three of the computers at plant are on windows 10 and need to be replaced
- Got quote from Inacom for two new computers
- Contacted CES to clean out grease from Plaza pump station

Water

- Cleaned out both clear wells at King Street
- Ran well 2R to waste to clear up
- Bacteria test results for well 2R received – passed
- Resumed running well 2R back into the system
- Rebuilt check valve for high lift piping
- The State sanitary survey was complete – no major issues
- Met with Tim with Coyne Chemical, DBF, and Jim Moody with DRWA and ran PH test on wells at South Railroad, to evaluate caustic change to 50% instead of the current 25%

Police

- Weekly Code Enforcement statistics updated (copy attached)
- Weekly CrimeMapping Reports (copy attached)
- Weekly Crime Snapshot (copy attached)
- Departmental Press Releases issued as warranted

Public Works

- Trimmed a couple trees on Old Laurel Road and North Race Street (bus contractor)
- Used Billy Goat® sweeper around The Circle
- Serviced vehicles and installed new batteries in message boards
- Applied cold patch town wide
- Fixed signs around Town and removed signs on South Race Street
- Performed regular maintenance of Town properties and bike trail

TOWN MANAGER'S WEEKLY REPORT



Construction Coordinator

- No report this week

Community Development

- Board of Adjustment Vacancy - one (1) position available. Letters of interest from potential candidates are due October 25
 - Wards 1 + 3 Rental Inspections are ongoing:
 - Properties with successful inspections completed: 221/ 250
 - Properties requiring reinspections: 20
 - Properties with upcoming inspections scheduled: 0
 - Properties with no contact and unscheduled: 10
 - Removed from list (vacant, leaving rental program or already recently inspected): 6
- Opinion/Outreach Survey soliciting feedback on the Downtown for DDD Plan still live:
 - English: [Opinion/Outreach Survey](#)
 - Spanish: [Encuesta de su Opinión](#)
- Held and attended October 15 PC meeting, where the following actions occurred:
 - Remapping and rezoning of 501 & 503 East Market Street from HC Highway Commercial to UR1 Urban Residential: *Recommended TC deny the application*
- Attended DDD Plan check-in with consultant (Brian Olszak)
- James Place (North Bedford St) - October 13: RPC Concept Plan submitted to GOPOST
- Penn's Grant (Baptist Church) - October 13: Public hearing with Town Council
- Shore Auto Sales Expansion (Dupont Blvd) - October 14: Preliminary Site Plan resubmitted to GOPOST for review; submitted variance application to BOA
- WB Georgetown, LLC - October 17: Amended site plan submitted to GOPOST; stamped approved by Town
- Researched and responded to FOIA requests
- Predevelopment Meetings:
 - 602 N Bedford St - zoned UR1: proposed affordable housing
 - 202 North Bedford St - zoned UR2: proposed B&B (no show)
 - 129 E Pine St - proposed duplex on vacant lot

TOWN MANAGER'S WEEKLY REPORT



TOWN MANAGER'S UPDATE

- Participated in Weather Calls on Sunday, October 12 and Monday, October 13
- Researched ownership of local property (for possible redevelopment)
- Met with local engineering/architectural firm to review and discuss HC properties for potential new business (Gene Dvornick, Bill West)
- Facilitated America 250 Committee Meeting
- Held and attended Downtown Development District Plan Open House public meeting on October 14 at 5 PM at Town Hall (Brian Olszak, Gene Dvornick)
- Attended Downtown Development District (DDD) Workshop (Gene Dvornick, Brian Olszak) – topic covered:
 - ✓ Delaware on Main Street
 - ✓ Delaware Division of Small Business
 - ✓ Mid-Atlantic Technical Assistance for Brownfields
 - ✓ DDD Rebate Program Updates (Delaware State Housing Authority)
 - ✓ DDD Renewal discussion
- Participated in Foodbank Food Distribution in Millville (Gene Dvornick, Eric Evans, Bill West)
- Prepared America 250 Committee Meeting minutes
- Attended Disaster Housing Preparedness Virtual Kick-off Meeting (Gene Dvornick, Brian Olszak)
- Responded to Town demographic information request for local recreation association, seeking a location in Town
- Provided Zoning District information to local non-profit organization
- Participated in Supportive Housing Issues Committee Meeting
- Facilitated University of Delaware ICMA Student Chapter Career Trek (Gene Dvornick, Laura Givens, Chief Holm, Brian Olszak, Eric Rust, Bill West, Kenny Wilson)
- Added “*How to File an Ethics Complaint*” information to the Town’s website ([How to File an Ethics Complaint.pdf](#))
- Responded to FOIA requests
- Followed up on code enforcement issues

TOWN MANAGER'S
WEEKLY REPORT



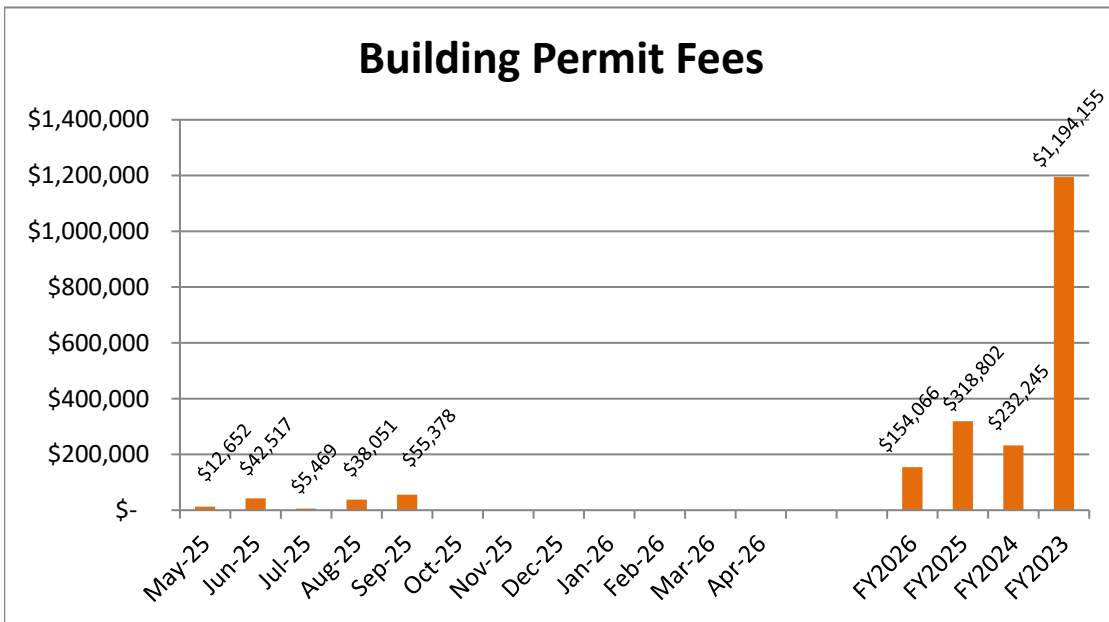
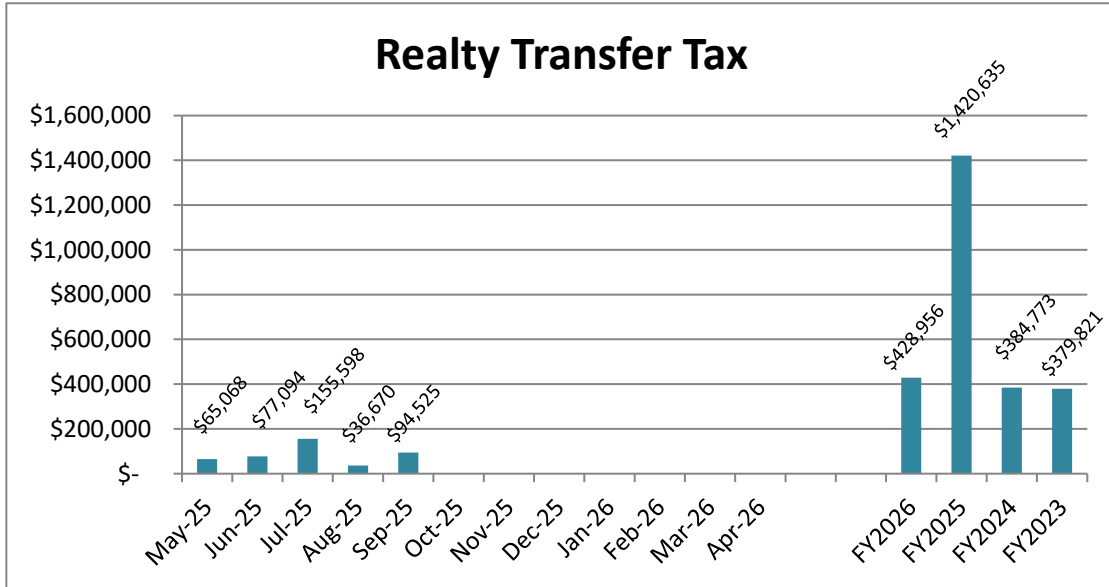
TOWN MANAGER'S WEEKLY REPORT



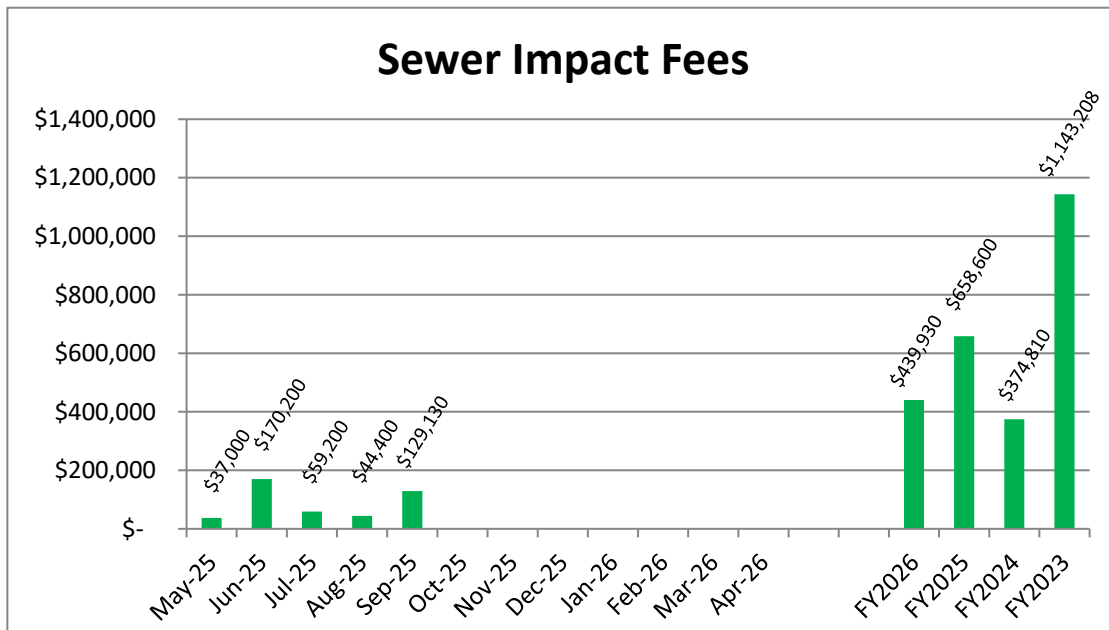
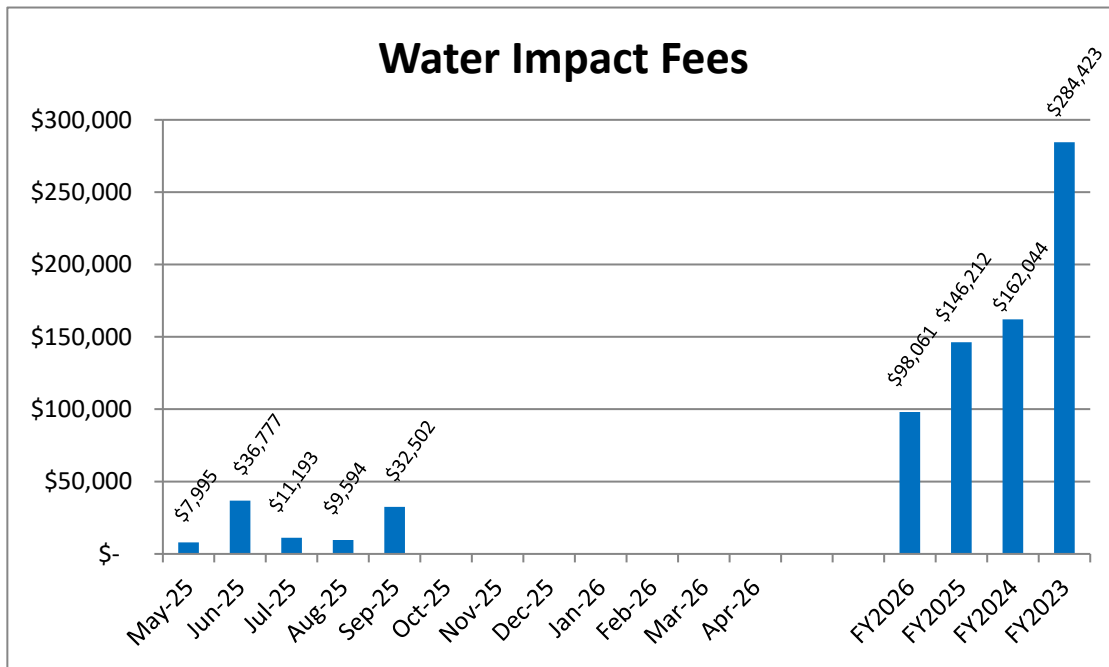
***THIS REPORT AND ANY ATTACHMENTS ARE ONLY BEING SENT
ELECTRONICALLY UNLESS OTHERWISE REQUESTED***

To inform the Council, employees, and the public about current Town activities and issues, the Town Manager issues the Town Manager's Weekly Report with highlights from department activities for the current week. This report, published and distributed every Friday, is available online. If you have comments, questions, or suggestions about the Town Manager's Weekly Report, please contact the Town Manager.

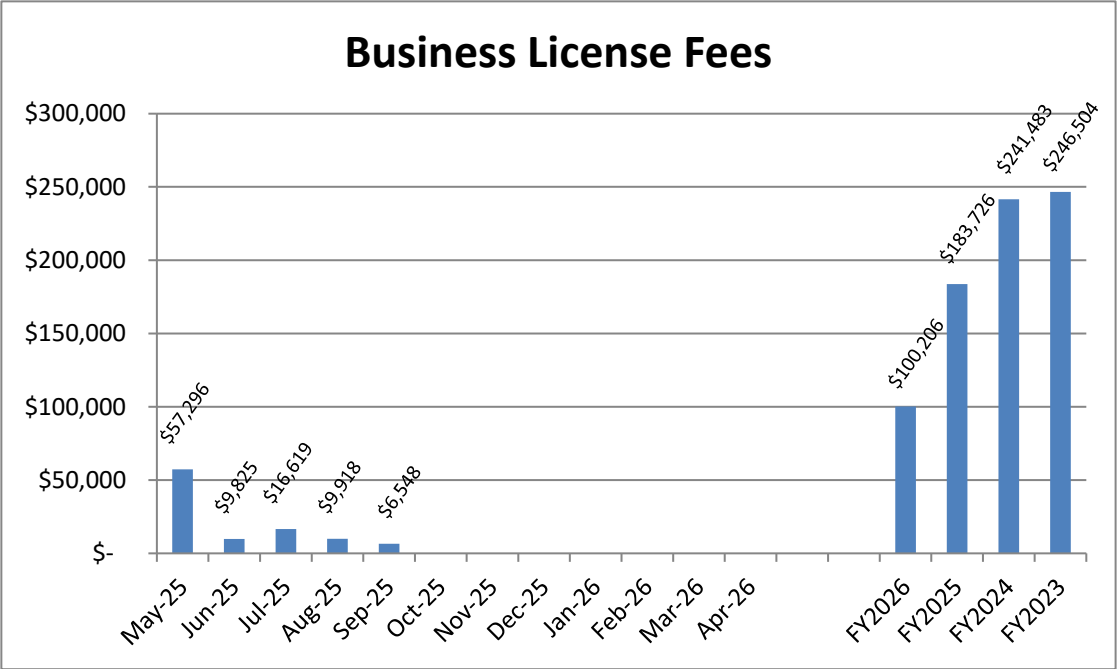
Key Revenue Items



Key Revenue Items



Key Revenue Items

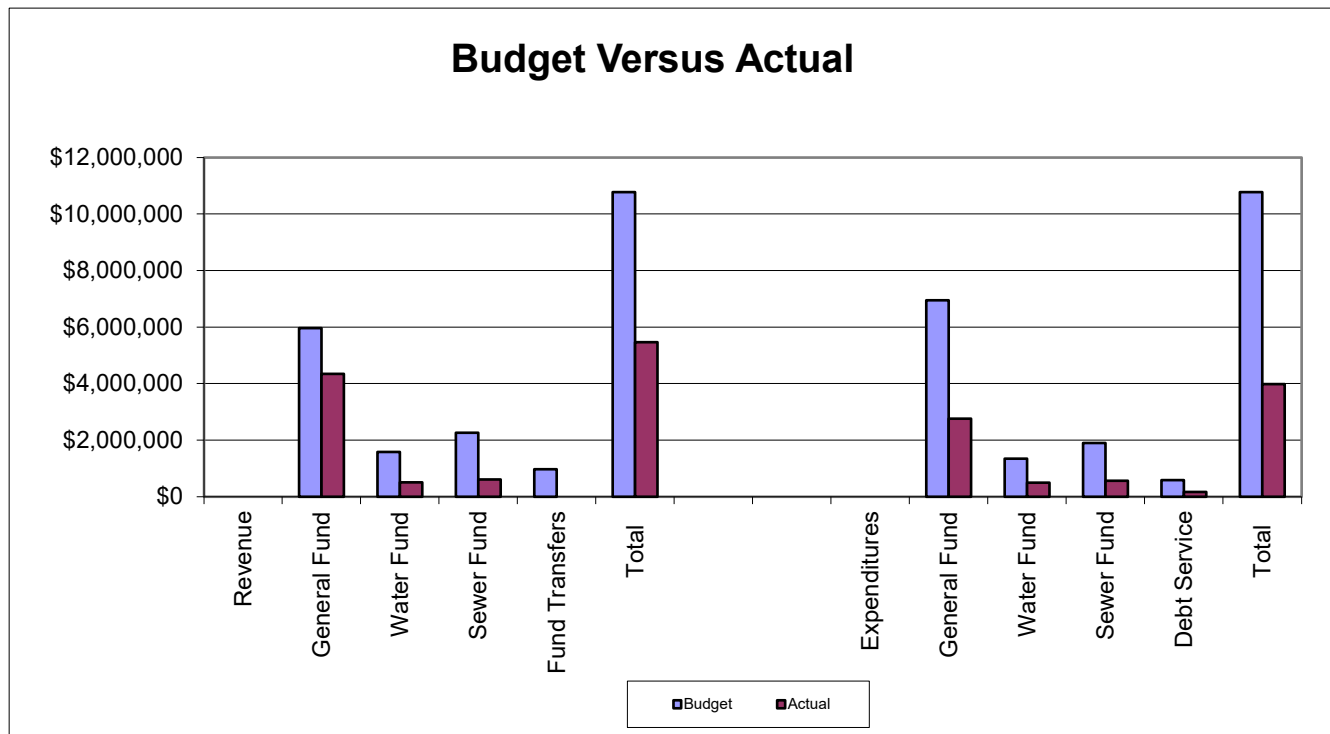


Town of Georgetown
Budget Versus Actual (Operating)
As of August 31, 2025

	<u>Budget</u>	<u>Actual</u>	<u>Variance</u>	33.34% Percent of Budget
<u>Revenue</u>				
General Fund	\$ 5,961,652	\$ 4,339,215	\$ 1,622,437	73%
Water Fund	\$ 1,585,813	\$ 507,814	\$ 1,077,999	32%
Sewer Fund	\$ 2,259,836	\$ 611,458	\$ 1,648,378	27%
Fund Transfers	\$ 967,305	\$0	\$ 967,305	0%
Total	<u>\$10,774,606</u>	<u>\$5,458,487</u>	<u>\$5,316,119</u>	<u>51%</u>

<u>Expenditures</u>				
General Fund	\$6,941,334	\$2,760,741	\$4,180,593	40%
Water Fund	\$1,347,008	\$492,877	\$854,131	37%
Sewer Fund	\$1,901,747	\$566,157	\$1,335,590	30%
Debt Service	\$584,517	\$163,695	\$420,822	28%
Total	<u>\$10,774,606</u>	<u>\$3,983,470</u>	<u>\$6,791,136</u>	<u>37%</u>

* Line item detail available upon request.



TOWN OF GEORGETOWN
Statement of Revenue and Expenditures - Standard

10/09/2025
02:29 PM

Revenue Account Range: First to zz-zzz-zzzz

Include Non-Anticipated: Yes

Year To Date As Of: 08/31/25

Expend Account Range: First to zz-zzz-zzzz

Include Non-Budget: No

Current Period: 08/01/25 to 08/31/25

Print Zero YTD Activity: No

Prior Year: 08/01/24 to 08/31/24

Revenue Account	Description	Prior Yr Rev	Anticipated	Curr Rev	YTD Rev	Excess/Deficit	% Real
01-100-3100	Property Tax	0.00	2,449,761.00	0.00	2,457,924.51	8,163.51	100
01-100-3105	General Interest	2,150.72	0.00	2,216.16	8,508.24	8,508.24	0
01-100-3110	Restricted Interest	9,666.41	0.00	62,196.98	248,459.78	248,459.78	0
01-100-3175	Investment Income/Loss	3,333.34	0.00	8,205.37	27,743.30	27,743.30	0
01-100-3320	Franchise Fee	0.00	57,500.00	0.00	38,750.24	18,749.76-	67
01-100-3345	Parking Meters	3,357.65	30,000.00	2,704.10	11,877.61	18,122.39-	40
01-100-3420	Parking Fine Revenue	1,180.00	20,000.00	760.00	3,400.00	16,600.00-	17
01-100-3430	Tax Penalty Revenue	1,996.59	17,000.00	4,556.92	28,591.52	11,591.52	168
01-100-3440	A/R Penalty Revenue	0.00	0.00	0.00	600.60	600.60	0
01-100-3450	Court House Municipality Reven	121,480.00	1,350,000.00	129,800.00	381,262.68	968,737.32-	28
01-100-3460	Vacant Building Registration	500.00	0.00	500.00	2,000.00	2,000.00	0
01-100-3470	Accommodations Tax	20,275.92	190,000.00	29,318.34	86,135.47	103,864.53-	45
01-100-3480	Verizon Cellular Tower Land Lease	0.00	29,811.00	2,484.18	12,275.73	17,535.27-	41
01-100-3500	State-County Seat in Lieu of Taxes	0.00	71,300.00	0.00	0.00	71,300.00-	0
01-100-3570	Miscellaneous Grant Receipts	0.00	0.00	0.00	769.00	769.00	0
01-100-3610	Donations	4,500.00	0.00	0.00	3,000.00	3,000.00	0
01-100-3635	Miscellaneous Revenue	664.13	9,000.00	9,505.54	13,085.66	4,085.66	145
01-100-3636	Refunds	0.00	0.00	0.00	1,438.00	1,438.00	0
01-100-3637	Credit Card Discount	975.00	0.00	600.00	2,075.00	2,075.00	0
01-100-3638	Suspense	0.00	0.00	0.00	118.80-	118.80-	0
100 Total		170,079.76	4,224,372.00	252,847.59	3,327,778.54	896,593.46-	78
01-200-3110	Restricted Interest/Police	5.87	0.00	59.79	198.65	198.65	0
01-200-3355	Police Services	14,755.00	30,000.00	2,330.00	23,240.00	6,760.00-	77

TOWN OF GEORGETOWN
Statement of Revenue and Expenditures

10/09/2025
02:29 PM

Revenue Account	Description	Prior Yr Rev	Anticipated	Curr Rev	YTD Rev	Excess/Deficit	% Real
01-200-3410	Police Fine Revenue	6,811.80	65,000.00	7,763.41	24,148.08	40,851.92-	37
01-200-3540	Grant Receipts/Police Pension	0.00	120,000.00	0.00	0.00	120,000.00-	0
01-200-3570	Miscellaneous Grant Receipts	11,515.00	0.00	0.00	23,800.00	23,800.00	0
01-200-3600	Misc Grant/Sussex County	0.00	40,000.00	0.00	45,000.00	5,000.00	112
01-200-3635	Miscellaneous Revenue	200.00	82,480.00	15.00	215.00	82,265.00-	0
01-200-3650	Junior Police Academy	500.00	0.00	0.00	200.00	200.00	0
200 Total		33,787.67	337,480.00	10,168.20	116,801.73	220,678.27 -	34
01-201-3110	Restricted Interest/SALLE	0.57	0.00	1.95	7.35	7.35	0
201 Total		0.57	0.00	1.95	7.35	7.35	0
01-220-3515	Grant Receipts/Highway Safety	874.08	0.00	0.00	725.12	725.12	0
220 Total		874.08	0.00	0.00	725.12	725.12	0
01-300-3120	Real Estate Transfer Tax	14,153.60	300,000.00	36,670.39	334,430.52	34,430.52	111
01-300-3355	Town Services	3,115.00	0.00	400.00	2,000.00-	2,000.00-	0
01-300-3365	Project Inspection	1,400.00	4,000.00	900.00	78,100.00	74,100.00	***
01-300-3535	Grant Receipts/Municipal Stree	0.00	164,000.00	81,294.99	81,294.99	82,705.01-	50
01-300-3555	Grant Receipts/Comm Transporta	0.00	0.00	0.00	92,700.00	92,700.00	0
300 Total		18,668.60	468,000.00	119,265.38	584,525.51	116,525.51	124
01-600-3210	Building Permits	23,272.84	175,000.00	38,051.16	98,688.11	76,311.89-	56
01-600-3211	Annexation/ReZone Application	0.00	0.00	2,400.00	2,400.00	2,400.00	0
01-600-3212	Board of Adjustment	0.00	0.00	0.00	2,250.00	2,250.00	0
01-600-3213	Certificate of Occupancy	350.00	2,800.00	200.00	975.00	1,825.00-	35
01-600-3215	Business License	4,473.00	215,000.00	9,918.00	93,658.00	121,342.00-	44
01-600-3220	Application Fee	675.00	0.00	500.00	1,315.00	1,315.00	0

TOWN OF GEORGETOWN
Statement of Revenue and Expenditures

10/09/2025
02:29 PM

Revenue Account	Description	Prior Yr Rev	Anticipated	Curr Rev	YTD Rev	Excess/Deficit	% Real
01-600-3350	Planning Commission Fee	2,000.00	15,000.00	0.00	5,500.00	9,500.00-	37
	600 Total	30,770.84	407,800.00	51,069.16	204,786.11	203,013.89-	50
01-700-3325	Solid Waste Collection Fee	0.00	524,000.00	0.00	136,389.67	387,610.33-	26
01-700-3440	Utility Penalty Revenue-Trash	798.75	0.00	756.67	2,631.38	2,631.38	0
	700 Total	798.75	524,000.00	756.67	139,021.05	384,978.95-	26
01-900-1420	Accounts Receivable-Reimb Wash	8,495.46	0.00	14,849.25	42,502.25	42,502.25	0
	900 NON-BUDGET RECEIPTS	8,495.46	0.00	14,849.25	42,502.25	42,502.25	0
	GENERAL FUND Revenue Totals	263,475.73	5,961,652.00	448,958.20	4,416,147.66	1,545,504.34-	74

Expenditure Account	Description	Prior Yr Expd	Budgeted	Current Expd	YTD Expended	Unexpended	% Expd
01-000-0000	GENERAL FUND	0.00	0.00	0.00	0.00	0.00	0
01-100-4000	SALARIES & WAGES	0.00	0.00	0.00	0.00	0.00	0
01-100-4100	Salaries	16,237.15	180,579.00	13,698.81	59,208.28	121,370.72	33
01-100-4116	Salaries/Other	0.00	572.00	0.00	0.00	572.00	0
01-100-4130	Payroll Taxes	1,222.65	13,858.00	1,028.11	4,374.10	9,483.90	32
01-100-4132	DE Paid Family Medical Leave	0.00	1,449.00	107.50	457.39	991.61	32
01-100-4135	Pension Contribution/Town	925.61	9,927.00	750.76	3,252.58	6,674.42	33
01-100-4140	Health Insurance	1,180.30	20,043.00	6,088.11	6,664.69	13,378.31	33
01-100-4145	Worker's Compensation Insuranc	3,227.52	363.00	3,458.16	4,530.40	4,167.40-	***
01-100-4200	OTHER EXPENSE	0.00	0.00	0.00	0.00	0.00	0
01-100-4205	Utilities	1,250.15	16,000.00	1,367.09	3,477.89	12,522.11	22
01-100-4210	Gasoline Fuel Oil	95.58	1,000.00	0.00	286.12	713.88	29
01-100-4220	Telephone	957.68	9,500.00	681.97	2,261.36	7,238.64	24

TOWN OF GEORGETOWN
Statement of Revenue and Expenditures

10/09/2025
02:29 PM

Expenditure Account	Description	Prior Yr Expd	Budgeted	Current Expd	YTD Expended	Unexpended	% Expd
01-100-4230	Service Charges Bank Fees et	587.21	0.00	1,049.01	3,245.39	3,245.39-	0
01-100-4240	Office Expenses misc	2,206.31	22,500.00	1,889.77	7,308.49	15,191.51	32
01-100-4250	Professional Expenses	1,456.80	32,500.00	3,924.08	16,271.72	16,228.28	50
01-100-4260	Professional/Contracted Servic	6,902.37	145,000.00	11,060.94	36,567.91	108,432.09	25
01-100-4270	General Liability Insurance	0.00	14,387.00	0.00	8,982.87	5,404.13	62
01-100-4280	Maintenance & Supplies/buildin	0.00	13,000.00	0.00	3,773.29	9,226.71	29
01-100-4300	Special Events	1,500.00	0.00	0.00	5,391.18	5,391.18-	0
01-100-4320	Donations	165.00	20,500.00	500.00	16,649.62	3,850.38	81
01-100-4530	Interest Expense	4,022.30	45,780.00	0.00	157,906.59	112,126.59-	345
01-100-4531	Principal Payment- Debt Service USDA	3,851.70	48,708.00	0.00	8,006.41	40,701.59	16
01-100-4900	Lease Expense - General	396.68	4,760.00	396.68	1,586.72	3,173.28	33
	100 Total	46,185.01	600,426.00	46,000.99	350,203.00	250,223.00	58
01-101-4000	SALARIES & WAGES	0.00	0.00	0.00	0.00	0.00	0
01-101-4100	Salaries/Mayor & Council	0.00	3,000.00	0.00	0.00	3,000.00	0
01-101-4130	Payroll Taxes	0.00	230.00	0.00	0.00	230.00	0
01-101-4200	OTHER EXPENSE	0.00	0.00	0.00	0.00	0.00	0
01-101-4250	Professional Expenses	0.00	2,000.00	127.00	2,057.76	57.76-	103
01-101-4325	Meetings & Conferences	406.06	9,000.00	376.51	713.02	8,286.98	8
	101 Total	406.06	14,230.00	503.51	2,770.78	11,459.22	19
01-200-4000	SALARIES & WAGES	0.00	0.00	0.00	0.00	0.00	0
01-200-4100	Salaries	168,998.61	2,429,363.00	183,674.66	758,645.38	1,670,717.62	31
01-200-4116	Salaries/Other	3,000.00	7,904.00	0.00	0.00	7,904.00	0
01-200-4120	Salaries/Overtime	15,432.29	100,000.00	9,042.85	47,747.36	52,252.64	48
01-200-4124	Salaries/Overtime/Contract	2,520.00	0.00	2,100.00	9,490.00	9,490.00-	0
01-200-4125	Salaries/Overtime/Court	955.12	22,500.00	1,604.48	5,035.50	17,464.50	22

TOWN OF GEORGETOWN
Statement of Revenue and Expenditures

10/09/2025
02:29 PM

Expenditure Account	Description	Prior Yr Expd	Budgeted	Current Expd	YTD Expended	Unexpended	% Expd
01-200-4130	Payroll Taxes	14,352.06	195,822.00	14,768.09	61,801.80	134,020.20	32
01-200-4132	DE Paid Family Medical Leave	0.00	20,478.00	1,544.37	6,462.93	14,015.07	32
01-200-4134	Pension Contribution/Grant	21,282.40	0.00	22,273.61	95,420.28	95,420.28-	0
01-200-4135	Pension Contribution/Town	819.26	335,089.00	1,506.72	5,835.30	329,253.70	2
01-200-4140	Health Insurance	34,830.76	527,260.00	113,994.93	132,961.49	394,298.51	25
01-200-4145	Worker's Compensation Insuranc	47,160.75	63,950.00	56,454.35	72,269.89	8,319.89-	113
01-200-4200	OTHER EXPENSE	0.00	0.00	0.00	0.00	0.00	0
01-200-4205	Utilities	760.89	9,500.00	1,002.32	2,716.60	6,783.40	29
01-200-4210	Gasoline Fuel Oil	4,496.05	53,000.00	2,444.28	12,838.98	40,161.02	24
01-200-4220	Telephone	1,563.05	16,000.00	1,927.46	3,854.92	12,145.08	24
01-200-4230	Service Charges Bank Fees et	0.00	0.00	0.00	33.36	33.36-	0
01-200-4240	Office Expenses misc	650.96	75,000.00	12,625.35	15,339.53	59,660.47	20
01-200-4250	Professional Expenses	809.78	38,000.00	4,872.61	12,938.41	25,061.59	34
01-200-4260	Professional/Contracted Servic	20,297.98	85,000.00	5,659.63	39,884.47	45,115.53	47
01-200-4270	General Liability Insurance	0.00	119,554.00	0.00	120,550.89	996.89-	101
01-200-4280	Maintenance & Supplies/buildin	1,284.18	0.00	456.87	2,825.81	2,825.81-	0
01-200-4281	Maintenance & Supplies/vehicle	249.22	30,000.00	411.28	2,031.08	27,968.92	7
01-200-4282	Maintenance & Supplies/equipme	0.00	85,000.00	0.00	0.00	85,000.00	0
01-200-4286	Junior Police Academy	1,006.79	0.00	4,261.84	4,261.84	4,261.84-	0
01-200-4300	Special Events	1,147.67	0.00	0.00	0.00	0.00	0
01-200-4530	Interest Expense	0.00	400,440.00	0.00	0.00	400,440.00	0
01-200-4700	Capital Expenditures	25,863.00	0.00	0.00	146,559.25	146,559.25-	0
01-200-4900	Lease Expense - PD	11,195.90	172,000.00	13,868.85	55,475.40	116,524.60	32
	200 Total	378,676.72	4,785,860.00	454,494.55	1,614,980.47	3,170,879.53	34
01-205-4000	SALARIES & WAGES/VICTIM'S ADVOCATE	0.00	0.00	0.00	0.00	0.00	0
01-205-4100	Salaries/VA	5,703.45	0.00	0.00	0.00	0.00	0

TOWN OF GEORGETOWN
Statement of Revenue and Expenditures

10/09/2025
02:29 PM

Expenditure Account	Description	Prior Yr Expd	Budgeted	Current Expd	YTD Expended	Unexpended	% Expd
01-205-4130	Payroll Taxes/VA	502.28	0.00	0.00	0.00	0.00	0
01-205-4135	Pension Contribution/Town/VA	386.33	0.00	0.00	0.00	0.00	0
01-205-4140	Health Insurance/VA	1,907.43	0.00	0.00	0.00	0.00	0
205 Total		8,499.49	0.00	0.00	0.00	0.00	0
01-206-4000	SALARIES & WAGES/ DV&SA INVESTIGATOR	0.00	0.00	0.00	0.00	0.00	0
01-224-4120	Salaries/Overtime/DUI	1,149.33	0.00	0.00	1,193.16	1,193.16-	0
224 Total		1,149.33	0.00	0.00	1,193.16	1,193.16-	0
01-300-4000	SALARIES & WAGES	0.00	0.00	0.00	0.00	0.00	0
01-300-4100	Salaries	38,359.44	232,113.00	17,819.43	73,239.68	158,873.32	32
01-300-4116	Salaries/Other	0.00	862.00	0.00	0.00	862.00	0
01-300-4120	Salaries/Overtime	631.00	5,000.00	199.05	652.63	4,347.37	13
01-300-4130	Payroll Taxes	3,794.73	18,205.00	1,402.91	5,957.59	12,247.41	33
01-300-4132	DE Paid Family Medical Leave	0.00	1,904.00	146.70	622.98	1,281.02	33
01-300-4135	Pension Contribution/Town	1,293.09	13,041.00	1,028.11	4,450.28	8,590.72	34
01-300-4140	Health Insurance	9,028.31	45,006.00	23,602.36	25,443.54	19,562.46	57
01-300-4145	Worker's Compensation Insuranc	5,032.91	5,625.00	4,906.20	6,514.56	889.56-	116
01-300-4200	OTHER EXPENSE	0.00	0.00	0.00	0.00	0.00	0
01-300-4205	Utilities	14,116.25	165,000.00	15,915.99	50,053.08	114,946.92	30
01-300-4210	Gasoline Fuel Oil	540.16	15,000.00	0.00	1,041.66	13,958.34	7
01-300-4215	Chemicals	0.00	10,000.00	0.00	0.00	10,000.00	0
01-300-4220	Telephone	164.26	5,000.00	452.75	905.50	4,094.50	18
01-300-4240	Office Expenses misc	120.75	8,000.00	249.30	2,384.87	5,615.13	30
01-300-4250	Professional Expenses	76.50	10,000.00	133.84	5,925.50	4,074.50	59
01-300-4260	Professional/Contracted Servic	17,692.00	65,000.00	15,320.00	47,816.61	17,183.39	74
01-300-4270	General Liability Insurance	0.00	33,159.00	0.00	30,369.87	2,789.13	92

TOWN OF GEORGETOWN
Statement of Revenue and Expenditures

10/09/2025
02:29 PM

Expenditure Account	Description	Prior Yr Expd	Budgeted	Current Expd	YTD Expended	Unexpended	% Expd
01-300-4280	Maintenance & Supplies/buildin	3,296.65	12,000.00	317.36	1,632.69	10,367.31	14
01-300-4281	Maintenance & Supplies/vehicle	277.98	15,000.00	0.00	0.00	15,000.00	0
01-300-4282	Maintenance & Supplies/equipme	382.63	20,000.00	244.17	1,584.95	18,415.05	8
01-300-4283	Maintenance & Supplies/streets	1,487.07	4,000.00	2,540.32	7,822.83	3,822.83-	196
01-300-4284	Maintenance & Supplies/water	0.00	0.00	0.00	470.00	470.00-	0
01-300-4290	Maintenance & Supplies/Stage	0.00	1,000.00	0.00	0.00	1,000.00	0
01-300-4300	Special Events	0.00	1,000.00	0.00	0.00	1,000.00	0
01-300-4700	Capital Expenditures	0.00	20,000.00	126,099.19	209,120.43	189,120.43-	***
01-300-4900	Lease Expense - Streets	753.45	8,820.00	31.00	2,174.39	6,645.61	25
300 Total		97,047.18	714,735.00	210,408.68	478,183.64	236,551.36	67
01-600-4000	SALARIES & WAGES	0.00	0.00	0.00	0.00	0.00	0
01-600-4100	Salaries	8,971.90	99,684.00	7,531.65	31,606.89	68,077.11	32
01-600-4116	Salaries/Other	0.00	356.00	0.00	0.00	356.00	0
01-600-4120	Salaries/Overtime	0.00	250.00	0.00	0.00	250.00	0
01-600-4130	Payroll Taxes	667.62	7,672.00	556.61	2,364.68	5,307.32	31
01-600-4132	DE Paid Family Medical Leave	0.00	802.00	58.22	247.34	554.66	31
01-600-4135	Pension Contribution/Town	511.42	5,496.00	411.91	1,783.56	3,712.44	32
01-600-4140	Health Insurance	2,430.73	34,837.00	9,258.04	11,424.38	23,412.62	33
01-600-4145	Worker's Compensation Insuranc	1,869.84	666.00	2,283.62	2,819.74	2,153.74-	423
01-600-4200	OTHER EXPENSE	0.00	0.00	0.00	0.00	0.00	0
01-600-4220	Telephone	404.84	4,100.00	86.51	259.53	3,840.47	6
01-600-4240	Office Expenses misc	1,108.10	13,000.00	651.39	4,470.92	8,529.08	34
01-600-4250	Professional Expenses	469.74	40,500.00	23.99	38,695.27	1,804.73	96
01-600-4260	Professional/Contracted Servic	3,561.51	90,000.00	7,023.31	36,593.55	53,406.45	41
01-600-4270	General Liability Insurance	0.00	4,720.00	0.00	3,802.55	917.45	81
600 Total		19,995.70	302,083.00	27,885.25	134,068.41	168,014.59	44

TOWN OF GEORGETOWN
Statement of Revenue and Expenditures

Expenditure Account	Description	Prior Yr Expd	Budgeted	Current Expd	YTD Expended	Unexpended	% Expd
01-700-4520	Solid Waste Collection Fee	43,636.93	524,000.00	45,654.96	179,341.16	344,658.84	34
700 Total		43,636.93	524,000.00	45,654.96	179,341.16	344,658.84	34
GENERAL FUND Expenditure Totals		595,596.42	6,941,334.00	784,947.94	2,760,740.62	4,180,593.38	40

01 GENERAL FUND	Prior	Current	YTD
Revenues:	263,475.73	448,958.20	4,416,147.66
Expenditures:	595,596.42	784,947.94	2,760,740.62
Net Income:	332,120.69-	335,989.74-	1,655,407.04

TOWN OF GEORGETOWN
Statement of Revenue and Expenditures

10/09/2025
02:29 PM

Revenue Account	Description	Prior Yr Rev	Anticipated	Curr Rev	YTD Rev	Excess/Deficit	% Real
02-400-3175	Investment Income/Loss	311.98	0.00	259.35	1,025.07	1,025.07	0
02-400-3216	Miscellaneous Water Revenue	200.00	0.00	834,210.49	857,240.59	857,240.59	0
02-400-3320	Reconnect Fee	0.00	0.00	0.00	100.00	100.00	0
02-400-3325	Utility Valve Shut-Off/After Hours	50.00	0.00	50.00-	50.00-	50.00-	0
02-400-3330	Utility Impact Fee	19,188.00	0.00	9,594.00	65,559.00	65,559.00	0
02-400-3365	Utility Service Charge Revenue	0.00	1,490,000.00	148.65	379,017.33	1,110,982.67-	25
02-400-3375	Debt Reduction Fee (2025 GO Bond)	0.00	82,313.00	9.66-	33,781.44	48,531.56-	41
02-400-3440	Utility Penalty Revenue-Water	1,877.53	13,500.00	1,242.44	4,195.14	9,304.86-	31
02-400-3515	Misc. Grant Receipts	0.00	0.00	13,748.40	66,655.27	66,655.27	0
02-400-3639	Returned Check Fee	0.00	0.00	30.00	60.00	60.00	0
400 Total		21,627.51	1,585,813.00	859,173.67	1,407,583.84	178,229.16-	88

WATER FUND Revenue Totals		21,627.51	1,585,813.00	859,173.67	1,407,583.84	178,229.16-	88
----------------------------------	--	------------------	---------------------	-------------------	---------------------	--------------------	-----------

Expenditure Account	Description	Prior Yr Expd	Budgeted	Current Expd	YTD Expended	Unexpended	% Expd
02-000-0000	WATER FUND	0.00	0.00	0.00	0.00	0.00	0
02-400-4000	SALARIES & WAGES	0.00	0.00	0.00	0.00	0.00	0
02-400-4100	Salaries	66,620.97	559,129.00	42,097.55	181,004.49	378,124.51	32
02-400-4116	Salaries/Other	0.00	1,971.00	0.00	0.00	1,971.00	0
02-400-4120	Salaries/Overtime	1,363.68	8,250.00	914.87	2,944.90	5,305.10	36
02-400-4130	Payroll Taxes	4,259.53	43,555.00	3,112.42	13,152.73	30,402.27	30
02-400-4132	DE Paid Family Medical Leave	0.00	4,555.00	325.49	1,375.44	3,179.56	30
02-400-4135	Pension Contribution/Town	2,728.92	31,200.00	2,306.46	9,932.40	21,267.60	32
02-400-4140	Health Insurance	5,945.09	152,398.00	21,426.35	22,563.54	129,834.46	15
02-400-4145	Worker's Compensation Insuranc	11,311.54	8,003.00	12,336.71	16,089.55	8,086.55-	201
02-400-4200	OTHER EXPENSE	0.00	0.00	0.00	0.00	0.00	0

TOWN OF GEORGETOWN
Statement of Revenue and Expenditures

10/09/2025
02:29 PM

Expenditure Account	Description	Prior Yr Expd	Budgeted	Current Expd	YTD Expended	Unexpended	% Expd
02-400-4205	Utilities	3,911.24	65,000.00	5,391.96	15,992.57	49,007.43	25
02-400-4210	Gasoline Fuel Oil	58.01	4,000.00	0.00	259.40	3,740.60	6
02-400-4215	Chemicals	9,076.01	98,000.00	13,900.55	31,260.00	66,740.00	32
02-400-4220	Telephone	806.76	6,500.00	901.20	1,747.06	4,752.94	27
02-400-4240	Office Expenses misc	2,459.17	12,000.00	1,945.08	6,915.59	5,084.41	58
02-400-4250	Professional Expenses	1,934.70	25,000.00	653.76	6,622.14	18,377.86	26
02-400-4260	Professional/Contracted Servic	2,607.50	105,000.00	37,344.75	79,912.19	25,087.81	76
02-400-4270	General Liability Insurance	0.00	20,332.00	0.00	21,230.37	898.37-	104
02-400-4280	Maintenance & Supplies/buildin	0.00	10,000.00	220.70	1,174.57	8,825.43	12
02-400-4281	Maintenance & Supplies/vehicle	0.00	4,000.00	0.00	356.22	3,643.78	9
02-400-4282	Maintenance & Supplies/equipme	0.00	20,000.00	2,577.65	8,058.89	11,941.11	40
02-400-4283	Maintenance & Supplies/streets	0.00	8,000.00	0.00	74.78	7,925.22	1
02-400-4284	Maintenance & Supplies/water	0.00	20,000.00	9,960.67	18,820.00	1,180.00	94
02-400-4530	Interest Expense	0.00	140,115.00	0.00	53,390.58	86,724.42	38
400 Total		113,083.12	1,347,008.00	155,416.17	492,877.41	854,130.59	37
WATER FUND Expenditure Totals		113,083.12	1,347,008.00	155,416.17	492,877.41	854,130.59	37

02 WATER FUND	Prior	Current	YTD
Revenues:	21,627.51	859,173.67	1,407,583.84
Expenditures:	113,083.12	155,416.17	492,877.41
Net Income:	91,455.61-	703,757.50	914,706.43

TOWN OF GEORGETOWN
Statement of Revenue and Expenditures

10/09/2025
02:29 PM

Revenue Account	Description	Prior Yr Rev	Anticipated	Curr Rev	YTD Rev	Excess/Deficit	% Real
03-500-3175	Investment Income/Loss	1,847.86	0.00	1,644.69	3,932.78	3,932.78	0
03-500-3330	Utility Impact Fee/Sewer	88,800.00	0.00	44,400.00	310,800.00	310,800.00	0
03-500-3365	Utility Service Charge Revenue	0.00	2,175,000.00	142.76	574,281.36	1,600,718.64-	26
03-500-3375	Debt Reduction Fee (2025 GO Bond)	0.00	65,836.00	6.51-	23,786.81	42,049.19-	36
03-500-3440	Utility Penalty Revenue-Sewer	2,753.75	19,000.00	1,948.27	6,136.33	12,863.67-	32
03-500-3635	Miscellaneous Revenue	22,156.57	0.00	1.42	3,320.29	3,320.29	0
500 Total		115,558.18	2,259,836.00	48,130.63	922,257.57	1,337,578.43-	40

SEWER FUND Revenue Totals		115,558.18	2,259,836.00	48,130.63	922,257.57	1,337,578.43-	40
----------------------------------	--	-------------------	---------------------	------------------	-------------------	----------------------	-----------

Expenditure Account	Description	Prior Yr Expd	Budgeted	Current Expd	YTD Expended	Unexpended	% Expd
03-000-0000	SEWER FUND	0.00	0.00	0.00	0.00	0.00	0
03-500-4000	SALARIES & WAGES	0.00	0.00	0.00	0.00	0.00	0
03-500-4100	Salaries	51,572.39	555,718.00	40,426.26	169,774.67	385,943.33	31
03-500-4110	Salaries/State Pumping Station	1,219.65	0.00	953.94	3,967.39	3,967.39-	0
03-500-4116	Salaries/Other	0.00	1,974.00	0.00	0.00	1,974.00	0
03-500-4120	Salaries/Overtime	126.88	8,000.00	399.42	1,605.75	6,394.25	20
03-500-4127	Salaries/Overtime/State Pumpin	0.00	0.00	108.48	254.42	254.42-	0
03-500-4130	Payroll Taxes	3,935.86	43,275.00	3,135.37	13,141.60	30,133.40	30
03-500-4132	DE Paid Family Medical Leave	0.00	4,526.00	327.88	1,374.29	3,151.71	30
03-500-4135	Pension Contribution/Town	3,002.06	31,000.00	2,306.15	9,779.30	21,220.70	32
03-500-4140	Health Insurance	13,148.53	161,784.00	36,643.80	37,003.54	124,780.46	23
03-500-4145	Worker's Compensation Insuranc	11,815.44	7,916.00	12,414.96	16,435.86	8,519.86-	208
03-500-4200	OTHER EXPENSE	0.00	0.00	0.00	0.00	0.00	0
03-500-4205	Utilities	15,500.76	170,000.00	15,183.43	48,164.57	121,835.43	28
03-500-4207	Utilities - St Pump	34.29	550.00	0.00	0.00	550.00	0

TOWN OF GEORGETOWN
Statement of Revenue and Expenditures

10/09/2025
02:29 PM

Expenditure Account	Description	Prior Yr Expd	Budgeted	Current Expd	YTD Expended	Unexpended	% Expd
03-500-4210	Gasoline Fuel Oil	2,261.61	6,000.00	0.00	1,138.72	4,861.28	19
03-500-4215	Chemicals	987.66	65,000.00	8,676.35	13,597.18	51,402.82	21
03-500-4220	Telephone	288.90	5,500.00	289.96	1,481.28	4,018.72	27
03-500-4240	Office Expenses misc	2,189.95	25,000.00	1,822.55	6,622.75	18,377.25	26
03-500-4250	Professional Expenses	683.84	11,000.00	76.50	5,511.32	5,488.68	50
03-500-4260	Professional/Contracted Servic	13,453.05	300,000.00	13,525.49	71,444.61	228,555.39	24
03-500-4270	General Liability Insurance	0.00	40,716.00	0.00	36,762.45	3,953.55	90
03-500-4280	Maintenance & Supplies/buildin	349.82	8,000.00	0.00	44.96	7,955.04	1
03-500-4281	Maintenance & Supplies/vehicle	149.58	5,000.00	104.45	2,950.16	2,049.84	59
03-500-4282	Maintenance & Supplies/equipme	10,830.68	16,000.00	1,014.84	1,570.28	14,429.72	10
03-500-4283	Maintenance & Supplies/streets	0.00	1,000.00	0.00	0.00	1,000.00	0
03-500-4284	Maintenance & Supplies/sewer	0.00	3,500.00	215.75	593.50	2,906.50	17
03-500-4285	Maint&Supplies/pump sta	4,851.27	60,000.00	1,789.17	14,341.38	45,658.62	24
03-500-4295	Sludge / Disposal Fees	0.00	100,000.00	0.00	12,352.18	87,647.82	12
03-500-4530	Interest Expense	0.00	219,722.00	0.00	94,226.64	125,495.36	43
03-500-4700	Capital Expenditures	5,764.72	46,000.00	0.00	0.00	46,000.00	0
03-500-4900	Lease Expense - Sewer	466.75	4,566.00	386.53	2,018.62	2,547.38	44
500 Total		142,633.69	1,901,747.00	139,801.28	566,157.42	1,335,589.58	30
SEWER FUND Expenditure Totals		142,633.69	1,901,747.00	139,801.28	566,157.42	1,335,589.58	30

03 SEWER FUND	Prior	Current	YTD
Revenues:	115,558.18	48,130.63	922,257.57
Expenditures:	142,633.69	139,801.28	566,157.42
Net Income:	27,075.51-	91,670.65-	356,100.15

TOWN OF GEORGETOWN
Statement of Revenue and Expenditures

10/09/2025
02:29 PM

Revenue Account	Description	Prior Yr Rev	Anticipated	Curr Rev	YTD Rev	Excess/Deficit	% Real
05-600-3300	Emergency Service Fund Buildin	5,816.42	0.00	5,399.86	63,707.47	63,707.47	0
600 Total		5,816.42	0.00	5,399.86	63,707.47	63,707.47	0
EMERGENCY SERVICE FUND Revenue Totals		5,816.42	0.00	5,399.86	63,707.47	63,707.47	0
Expenditure Account	Description	Prior Yr Expd	Budgeted	Current Expd	YTD Expended	Unexpended	% Expd
05-000-0000	EMERGENCY SERVICE FUND	0.00	0.00	0.00	0.00	0.00	0
05-100-4585	Disbursements/EMS	0.00	0.00	0.00	30,525.89	30,525.89-	0
100 Total		0.00	0.00	0.00	30,525.89	30,525.89-	0
EMERGENCY SERVICE FUND Expenditure To		0.00	0.00	0.00	30,525.89	30,525.89-	0

05 EMERGENCY SERVICE FUND	Prior	Current	YTD
Revenues:	5,816.42	5,399.86	63,707.47
Expenditures:	0.00	0.00	30,525.89
Net Income:	5,816.42	5,399.86	33,181.58

TOWN OF GEORGETOWN
Statement of Revenue and Expenditures

10/09/2025
02:29 PM

Revenue Account	Description	Prior Yr Rev	Anticipated	Curr Rev	YTD Rev	Excess/Deficit	% Real
06-600-3300	G.R.E.A.T. FUND	5,816.42	0.00	5,399.86	23,707.47	23,707.47	0
	600 Total	5,816.42	0.00	5,399.86	23,707.47	23,707.47	0

	Fund 06 Revenue Totals	5,816.42	0.00	5,399.86	23,707.47	23,707.47	0
--	-------------------------------	-----------------	-------------	-----------------	------------------	------------------	----------

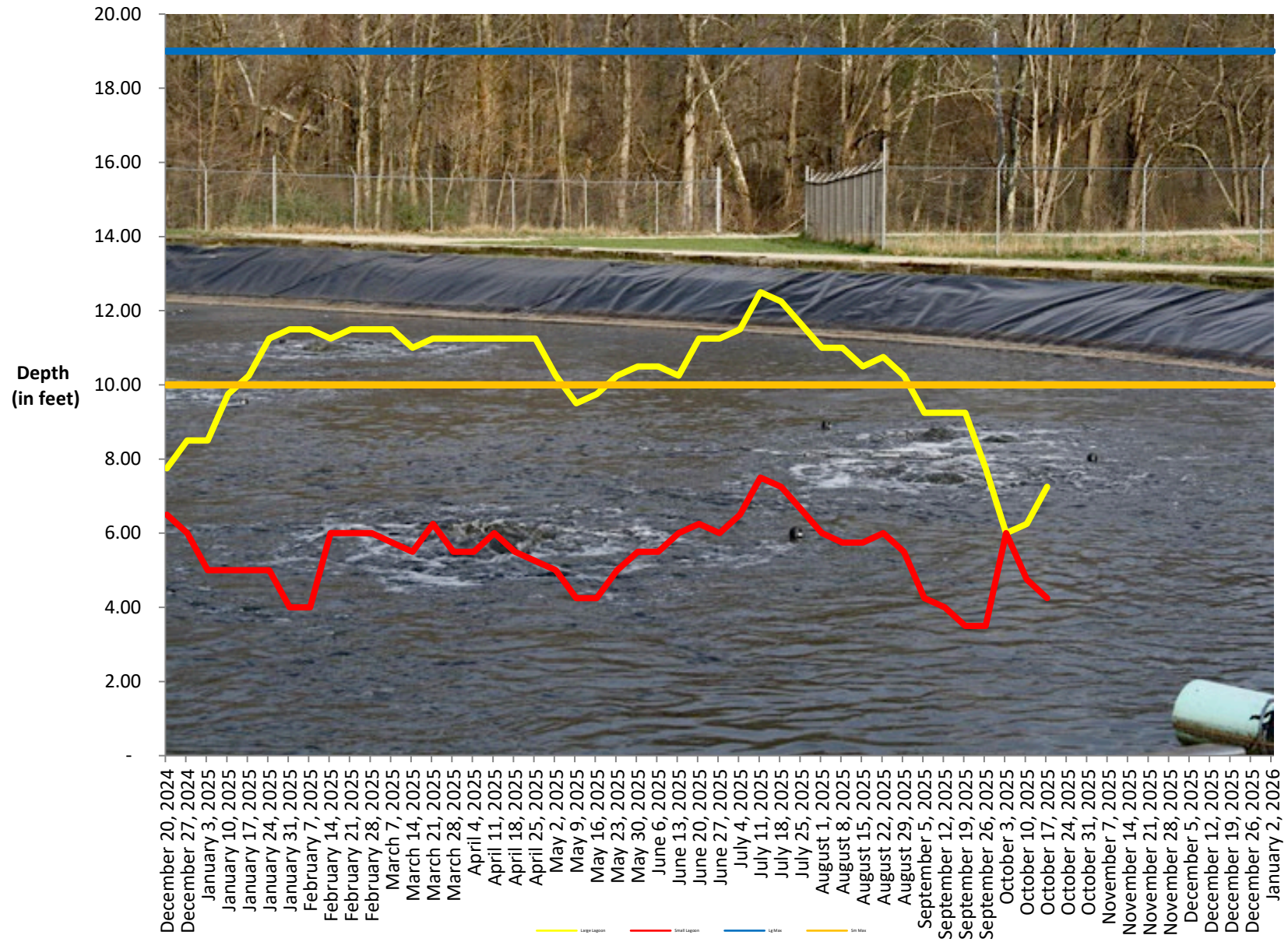
Expenditure Account	Description	Prior Yr Expd	Budgeted	Current Expd	YTD Expended	Unexpended	% Expd
06-100-4585	G.R.E.A.T. FUND DISBURSMENT	67,220.66	0.00	0.00	0.00	0.00	0
	100 Total	67,220.66	0.00	0.00	0.00	0.00	0

	Fund 06 Expenditure Totals	67,220.66	0.00	0.00	0.00	0.00	0
--	-----------------------------------	------------------	-------------	-------------	-------------	-------------	----------

06 Fund	Prior	Current	YTD
Revenues:	5,816.42	5,399.86	23,707.47
Expenditures:	67,220.66	0.00	0.00
Net Income:	61,404.24-	5,399.86	23,707.47

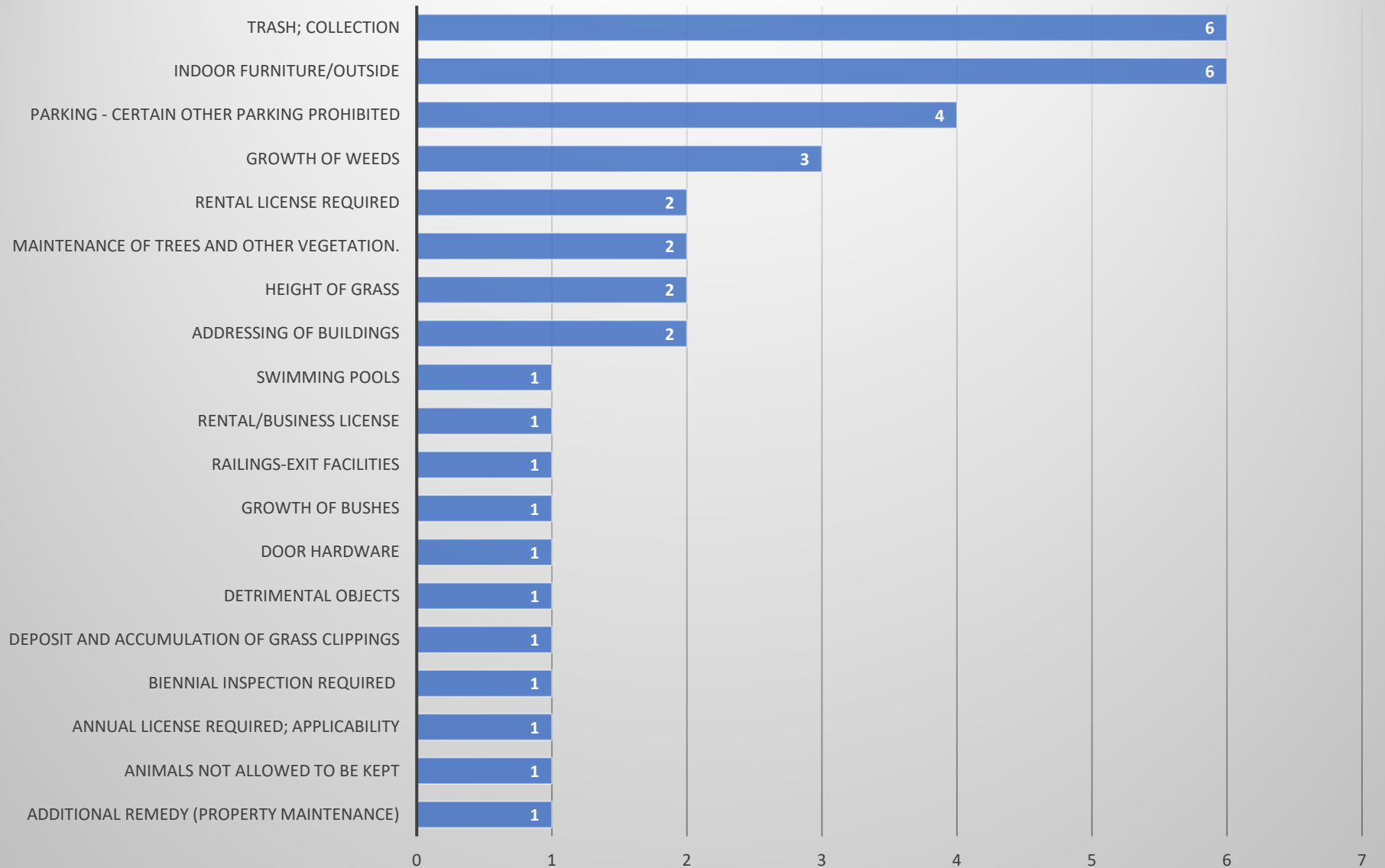
Grand Totals	Prior	Current	YTD
Revenues:	412,294.26	1,367,062.22	6,833,404.01
Expenditures:	918,533.89	1,080,165.39	3,850,301.34
Net Income:	506,239.63-	286,896.83	2,983,102.67

WWTF Lagoon Depths



Code Violations

October 10, 2025 to October 16, 2025



Georgetown Police Department

10/08/25 – 10/14/25



Created by Hermawan
from Noun Project

9

Collisions



Created by Luis Prado
from Noun Project

0

DUI'S



52

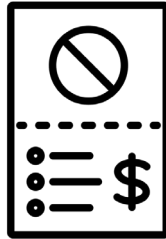
eTickets



Created by Pkselan
from Noun Project

181

Calls for Service



Created by Llisole
from Noun Project

19

eWarnings



Created by Brickclay
from Noun Project

10

Arrests



Created by Made x Made
from Noun Project

3

Fugitives



Created by Fatemah Manji
from Noun Project

21

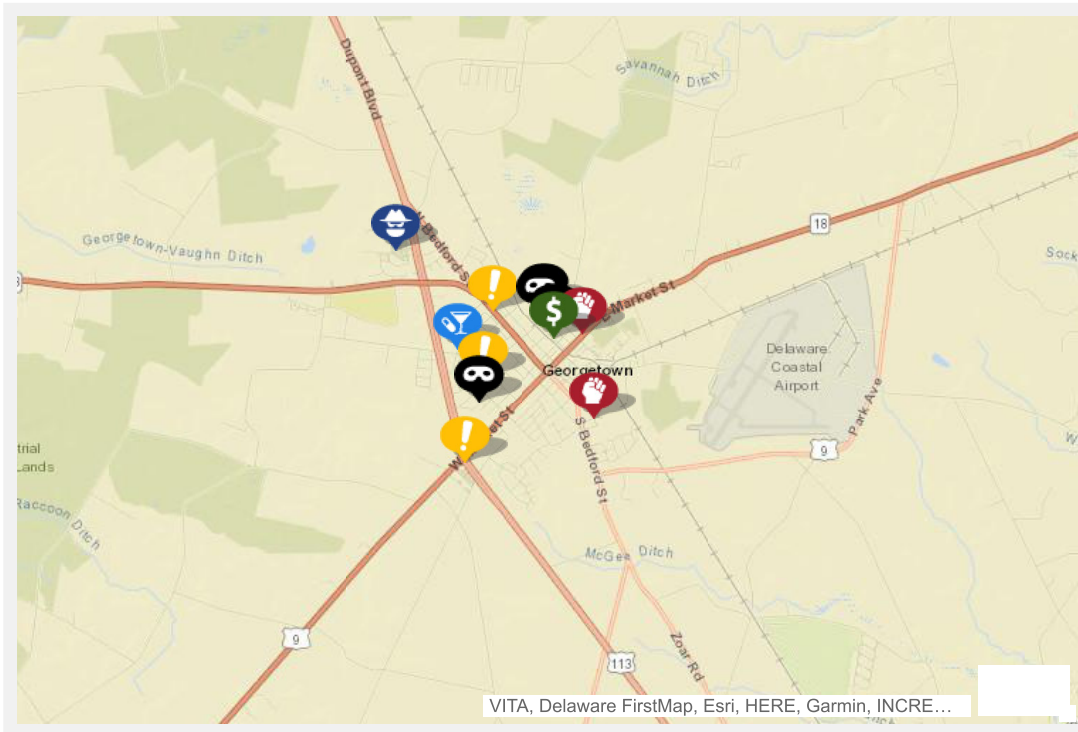
Charges

CrimeMapping.com Map

Friday, October 10, 2025 through Thursday, October 16, 2025

Showing crime types: Arson, Assault, Burglary, Disturbing the Peace, Drugs / Alcohol Violations, DUI, Fraud, Homicide, Motor Vehicle Theft, Robbery, Sex Crimes, Theft / Larceny, Vandalism, Vehicle Break-In / Theft, Weapons













☒ Show crime report ☐ Show crime chart



Grab the bottom/right borders to resize the map or the handle in the bottom right corner.

All representations on this map are distributed and transmitted "AS IS" without warranties of any kind, either express or implied including without limitation, warranties of title or implied warranties of merchantability or fitness for a particular purpose. In no event shall CrimeMapping.COM become liable to users of these data for any loss or damages, consequential or otherwise, including but not limited to time, money, goodwill, arising from the use, operation or modification of the data. The visual presentation of data is being provided strictly as a courtesy, not as an obligation to its users.

Crime Report

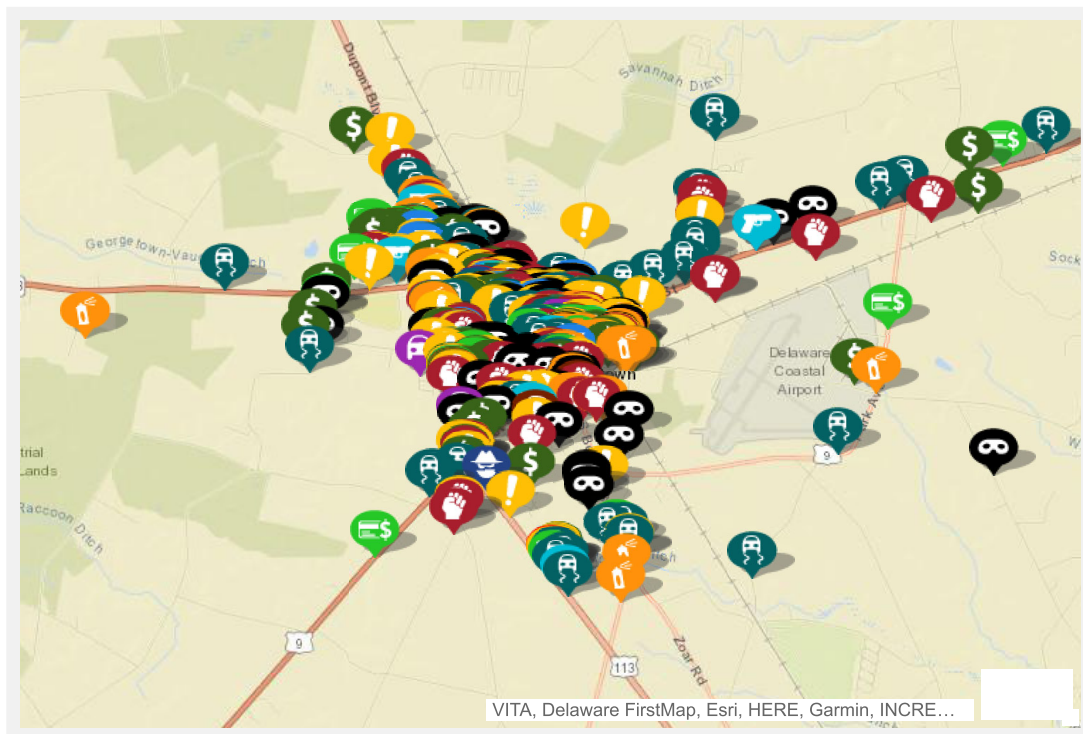
Type	Description	Incident #	Location	Agency	Date
	ROBBERY/CARJACKING/STRONG-ARM HIGHWAY,STREET,ALLEY	8125008086	500 BLOCK W COLLEGE PARK LA	Georgetown Police	10/12/2025 4:09 PM
	BURGLARY/NO FORCED ENTRY/NONRESIDENCE	8125008082	LAUREL SW ST & KIMMEY ST	Georgetown Police	10/12/2025 10:27 AM
	OFFENSIVE TOUCHING/OTHER ASSAULTS/NON-AGGRAVATED	8125008074	E. MARKET SW ST & ALBURY AVE	Georgetown Police	10/11/2025 10:58 PM
	DISORDERLY CONDUCT/LIQUOR INVOLVEMENT	8125008066	100 BLOCK SW NORTH ST	Georgetown Police	10/11/2025 3:37 PM
	HARASSING COMMUNICATION/PHONE/WIRE/M... ONLY	8125008064	400 BLOCK SE FRANKLIN ST	Georgetown Police	10/11/2025 2:58 PM
	BURGLARY/NO FORCED ENTRY/FREE TEXT	8125008063	100 BLOCK NE TRACY ST	Georgetown Police	10/11/2025 2:02 PM
	BURGLARY/NO FORCED ENTRY/FREE TEXT	8125008061	100 BLOCK SW TRACY ST	Georgetown Police	10/11/2025 11:52 AM
	DISORDERLY CONDUCT/UNRELATED TO LIQUOR	8125008056	400 BLOCK NW N. BEDFORD ST	Georgetown Police	10/11/2025 9:34 AM
	LARCENY/FROM BUILDING	8125008053	100 BLOCK NW RAILROAD AVENUE EAST	Georgetown Police	10/11/2025 2:26 AM
	AGGRAVATED ASSAULT/NON-FAMILY OTHER DANGEROUS WEAPON	8125008039	300 BLOCK S CHARLES WAY	Georgetown Police	10/10/2025 4:26 PM
	DISORDERLY CONDUCT/UNRELATED TO LIQUOR	8125008035	22100 BLOCK NW DUPONT BLVD	Georgetown Police	10/10/2025 2:39 PM
	BURGLARY/NO FORCED ENTRY/FREE TEXT	8125008025	400 BLOCK SW WALTER ST	Georgetown Police	10/10/2025 8:28 AM

CrimeMapping.com Map

Sunday, April 20, 2025 through Thursday, October 16, 2025

Showing crime types: Arson, Assault, Burglary, Disturbing the Peace, Drugs / Alcohol Violations, DUI, Fraud, Homicide, Motor Vehicle Theft, Robbery, Sex Crimes, Theft / Larceny, Vandalism, Vehicle Break-In / Theft, Weapons




☒ Show crime report ☐ Show crime chart




Grab the bottom/right borders to resize the map or the handle in the bottom right corner.



All representations on this map are distributed and transmitted "AS IS" without warranties of any kind, either express or implied including without limitation, warranties of title or implied warranties of merchantability or fitness for a particular purpose. In no event shall CrimeMapping.COM become liable to users of these data for any loss or damages, consequential or otherwise, including but not limited to time, money, goodwill, arising from the use, operation or modification of the data. The visual presentation of data is being provided strictly as a courtesy, not as an obligation to its users.

Crime Report




















Type	Description	Incident #	Location	Agency	Date
	ROBBERY/CARJACKING/STRONG-ARM HIGHWAY,STREET,ALLEY	8125008086	500 BLOCK W COLLEGE PARK LA	Georgetown Police	10/12/2025 4:09 PM
	BURGLARY/NO FORCED ENTRY/NONRESIDENCE	8125008082	LAUREL SW ST & KIMMEY ST	Georgetown Police	10/12/2025 10:27 AM
	OFFENSIVE TOUCHING/OTHER ASSAULTS/NON-AGGRAVATED	8125008074	E. MARKET SW ST & ALBURY AVE	Georgetown Police	10/11/2025 10:58 PM
	DISORDERLY CONDUCT/LIQUOR INVOLVEMENT	8125008066	100 BLOCK SW NORTH ST	Georgetown Police	10/11/2025 3:37 PM
	HARASSING COMMUNICATION/PHONE/WIRE/M... ONLY	8125008064	400 BLOCK SE FRANKLIN ST	Georgetown Police	10/11/2025 2:58 PM
	BURGLARY/NO FORCED ENTRY/FREE TEXT	8125008063	100 BLOCK NE TRACY ST	Georgetown Police	10/11/2025 2:02 PM
	BURGLARY/NO FORCED ENTRY/FREE TEXT	8125008061	100 BLOCK SW TRACY ST	Georgetown Police	10/11/2025 11:52 AM
	DISORDERLY CONDUCT/UNRELATED TO LIQUOR	8125008056	400 BLOCK NW N. BEDFORD ST	Georgetown Police	10/11/2025 9:34 AM
	LARCENY/FROM BUILDING	8125008053	100 BLOCK NW RAILROAD AVENUE EAST	Georgetown Police	10/11/2025 2:26 AM
	AGGRAVATED ASSAULT/NON-FAMILY OTHER DANGEROUS WEAPON	8125008039	300 BLOCK S CHARLES WAY	Georgetown Police	10/10/2025 4:26 PM
	DISORDERLY CONDUCT/UNRELATED TO LIQUOR	8125008035	22100 BLOCK NW DUPONT BLVD	Georgetown Police	10/10/2025 2:39 PM
	BURGLARY/NO FORCED ENTRY/FREE TEXT	8125008025	400 BLOCK SW WALTER ST	Georgetown Police	10/10/2025 8:28 AM
	INTIMIDATION/RECKLESS ENDANGER/TERRORISTIC THREAT/HARASSMENT/OTHER ASSAULTS/NON-AGGRAVATED		23600 BLOCK SWITCH CT	Delaware State Police	10/8/2025 4:37 PM
	LARCENY/BICYCLES	8125007946	500 BLOCK NW BEDFORD ST	Georgetown Police	10/7/2025 4:27 PM
	DAMAGE/BUSINESS PROPERTY	8125007936	20100 BLOCK NW OFFICE CIR	Georgetown Police	10/7/2025 11:45 AM
	DISORDERLY CONDUCT/UNRELATED TO LIQUOR	8125007929	COLLEGE PARK W LA & DUPONT BLVD	Georgetown Police	10/7/2025 9:52 AM
	LARCENY/FROM BUILDING	8125007926	000 BLOCK E COLLEGE PARK LA	Georgetown Police	10/7/2025 6:18 AM
	OFFENSIVE TOUCHING/OTHER ASSAULTS/NON-AGGRAVATED	8125007913	21600 BLOCK W BIDEN AVE	Georgetown Police	10/6/2025 6:59 PM
	OFFENSIVE TOUCHING/OTHER ASSAULTS/NON-AGGRAVATED	8125007905	100 BLOCK NW ROBINSON ST	Georgetown Police	10/6/2025 2:29 PM
	DISORDERLY CONDUCT/UNRELATED TO LIQUOR	8125007902	000 BLOCK SW GEORGTOWN PLZ	Georgetown Police	10/6/2025 12:23 PM
	LARCENY/SHOPLIFTING	8125007894	20900 BLOCK N DUPONT BLVD	Georgetown Police	10/6/2025 7:17 AM
	DRIVING UNDER THE INFLUENCE		ON LEWES-GEORGETOWN HIGHWAY US9 AT THE INTERSECTION OF PARK	Delaware State Police	10/5/2025 5:50 PM
	OFFENSIVE TOUCHING/OTHER ASSAULTS/NON-AGGRAVATED	8125007808	2100 BLOCK SW BIDEN AVE	Georgetown Police	10/2/2025 6:53 PM

Type	Description	Incident #	Location	Agency	Date
	LARCENY/BICYCLES		17000 BLOCK W WILSON HILL RD	Delaware State Police	10/2/2025 4:31 PM
	LARCENY/FROM BUILDING		22900 BLOCK LEWES-GEORGETOWN HWY	Delaware State Police	10/2/2025 1:45 PM
	DRIVING UNDER THE INFLUENCE/DRUGS	8125007780	N. BEDFORD ST & SWAIN AVE	Georgetown Police	10/2/2025 1:56 AM
	DISORDERLY CONDUCT/LIQUOR INVOLVEMENT	8125007777	20500 BLOCK S DUPONT BLVD	Georgetown Police	10/1/2025 11:23 PM
	BURGLARY/NO FORCED ENTRY/NONRESIDENCE	8125007774	100 BLOCK SE FRONT ST	Georgetown Police	10/1/2025 9:44 PM
	OFFENSIVE TOUCHING/OTHER ASSAULTS/NON-AGGRAVATED	8125007771	BIDEN SW AVE & CARMEAN WAY	Georgetown Police	10/1/2025 7:33 PM
	DISORDERLY CONDUCT/UNRELATED TO LIQUOR	8125007766	20800 BLOCK N DUPONT BLVD	Georgetown Police	10/1/2025 5:13 PM
	BURGLARY/NO FORCED ENTRY/FREE TEXT	8125007763	BRAMHALL NE ST & PLEASANT ST	Georgetown Police	10/1/2025 2:06 PM
	DISTURBING THE PEACE/PUBLIC NUISANCE	8125007762	000 BLOCK BURGER KING DR	Georgetown Police	10/1/2025 2:06 PM
	DRIVING UNDER THE INFLUENCE/LIQUOR		ON COUNTY SEAT HIGHWAY US9 301.13 FEET SOUTH WEST FROM LITT	Delaware State Police	9/30/2025 6:09 PM
	LARCENY/FROM ALL OTHER YARDS		33400 BLOCK SE STEINER RD	Delaware State Police	9/29/2025 7:41 AM
	DRIVING UNDER THE INFLUENCE	8125007701	ON SURREY LANE 261.26 FEET SOUTH EAST FROM CARRIAGE LANE	Georgetown Police	9/29/2025 2:10 AM
	DISORDERLY CONDUCT/UNRELATED TO LIQUOR	8125007698	400 BLOCK NE MARKET ST	Georgetown Police	9/28/2025 9:15 PM
	OFFENSIVE TOUCHING/OTHER ASSAULTS/NON-AGGRAVATED	8125007695	20700 BLOCK DUPONT BLVD	Georgetown Police	9/28/2025 6:18 PM
	DISORDERLY CONDUCT/UNRELATED TO LIQUOR	8125007692	NEW NE ST & RACE ST	Georgetown Police	9/28/2025 3:47 PM
	LARCENY/SHOPLIFTING	8125007680	20900 BLOCK N DUPONT BLVD	Georgetown Police	9/28/2025 1:52 AM
	BURGLARY/NO FORCED ENTRY/FREE TEXT	8125007679	100 BLOCK SE BEDFORD ST	Georgetown Police	9/28/2025 1:21 AM
	OFFENSIVE TOUCHING/OTHER ASSAULTS/NON-AGGRAVATED	8125007673	21600 BLOCK SW BIDEN AVE	Georgetown Police	9/27/2025 7:22 PM
	DAMAGE/PRIVATE PROPERTY	8125007669	200 BLOCK NW FRONT ST	Georgetown Police	9/27/2025 5:58 PM
	BURGLARY/NO FORCED ENTRY/FREE TEXT	8125007665	400 BLOCK NW RACE ST	Georgetown Police	9/27/2025 3:05 PM
	SIMPLE ASSAULT/NON-FAMILY/OTHER ASSAULTS/NON-AGGRAVATED	8125007659	21600 BLOCK SW BIDEN AVE	Georgetown Police	9/27/2025 7:08 AM
	SIMPLE ASSAULT/NON-FAMILY/OTHER ASSAULTS/NON-AGGRAVATED	8125007657	100 BLOCK SW DEPOT ST	Georgetown Police	9/27/2025 2:45 AM
	DISORDERLY CONDUCT/UNRELATED TO LIQUOR	8125007653	NORTH NE ST & KING ST	Georgetown Police	9/26/2025 9:47 PM
	THEFT OF SERVICES FROM ALL OTHER YARDS	8125007650	20900 BLOCK N DUPONT BLVD	Georgetown Police	9/26/2025 7:48 PM

Type	Description	Incident #	Location	Agency	Date
	BURGLARY/NO FORCED ENTRY/FREE TEXT	8125007649	900 BLOCK INGRAMTOWN RD	Georgetown Police	9/26/2025 5:59 PM
	BURGLARY/NO FORCED ENTRY/FREE TEXT	8125007642	1000 BLOCK SW INGRAMTOWN RD	Georgetown Police	9/26/2025 3:22 PM
	DRIVING UNDER THE INFLUENCE/LIQUOR	8125007624	CEDAR NE ST & ALBURY AVE	Georgetown Police	9/25/2025 8:35 PM
	LARCENY/SHOPLIFTING	8125007620	400 BLOCK NE MARKET ST	Georgetown Police	9/25/2025 4:40 PM
	HARASSING COMMUNICATION/PHONE/WIRE/M... ONLY		20200 BLOCK DUPONT BLVD	Delaware State Police	9/25/2025 1:08 PM
	POSSESSION OF WEAPON		22800 BLOCK DUPONT BLVD	Delaware State Police	9/25/2025 8:30 AM
	DRIVING UNDER THE INFLUENCE/LIQUOR	8125007605	DUPONT N BLVD & BEDFORD ST	Georgetown Police	9/24/2025 11:54 PM
	DISORDERLY CONDUCT/LIQUOR INVOLVEMENT	8125007595	20600 BLOCK S SAVANNAH RD	Georgetown Police	9/24/2025 3:36 PM
	OFFENSIVE TOUCHING/OTHER ASSAULTS/NON-AGGRAVATED	8125007597	21600 BLOCK SW BIDEN AVE	Georgetown Police	9/24/2025 2:00 PM
	BURGLARY/FORCED ENTRY/RESIDENCE	8125007589	19700 BLOCK S CROWS NEST CT	Georgetown Police	9/24/2025 11:01 AM
	DISORDERLY CONDUCT/UNRELATED TO LIQUOR	8125007576	20900 BLOCK N DUPONT BLVD	Georgetown Police	9/24/2025 3:18 AM
	DAMAGE/PRIVATE PROPERTY	8125007561	300 BLOCK E DUNBARTON APTS	Georgetown Police	9/23/2025 5:25 PM
	BURGLARY/NO FORCED ENTRY/FREE TEXT	8125007528	000 BLOCK NE ADAMS ST	Georgetown Police	9/23/2025 4:00 PM
	OFFENSIVE TOUCHING/OTHER ASSAULTS/NON-AGGRAVATED	8125007547	21600 BLOCK SW BIDEN AVE	Georgetown Police	9/23/2025 10:24 AM
	BURGLARY/NO FORCED ENTRY/FREE TEXT	8125007543	100 BLOCK NW BEDFORD ST	Georgetown Police	9/23/2025 5:35 AM
	DRIVING UNDER THE INFLUENCE	8125007542	ON NORTH RACE STREET 276.86 FEET NORTH WEST FROM PEPPER ST	Georgetown Police	9/23/2025 3:55 AM
	BURGLARY/FORCED ENTRY/NONRESIDENCE		22200 BLOCK E LEWES GEORGETOWN HWY	Delaware State Police	9/22/2025 6:45 PM
	BURGLARY/NO FORCED ENTRY/FREE TEXT	8125007519	100 BLOCK NE LAUREL ST	Georgetown Police	9/22/2025 10:04 AM
	BURGLARY/NO FORCED ENTRY/NONRESIDENCE	8125007499	100 BLOCK SW MARKET ST	Georgetown Police	9/20/2025 10:17 PM
	POSSESSION OF WEAPON	8125007494	RACE SE ST & COOPER ALY	Georgetown Police	9/20/2025 7:40 PM
	BURGLARY/NO FORCED ENTRY/NONRESIDENCE	8125007490	300 BLOCK NW RAILROAD AVE	Georgetown Police	9/20/2025 1:24 PM
	LARCENY/SHOPLIFTING	8125007489	000 BLOCK W COLLEGE PARK LA	Georgetown Police	9/20/2025 1:03 PM
	LARCENY/SHOPLIFTING	8125007487	000 BLOCK E COLLEGE PARK LA	Georgetown Police	9/20/2025 10:49 AM
	BURGLARY/NO FORCED ENTRY/FREE TEXT	8125007486	200 BLOCK NW KIMMEY ST	Georgetown Police	9/20/2025 10:41 AM
	BURGLARY/NO FORCED ENTRY/FREE TEXT	8125007483	300 BLOCK SE RAILROAD AVENUE EAST	Georgetown Police	9/20/2025 8:41 AM

Type	Description	Incident #	Location	Agency	Date
	HARASSING COMMUNICATION/PHONE/WIRE/M... ONLY		BEDFORD W ST & CARMEAN WAY	Delaware State Police	9/19/2025 11:26 PM
	LARCENY/SHOPLIFTING	8125007473	COLLEGE PARK E LA & CARMEAN WAY	Georgetown Police	9/19/2025 6:21 PM
	OFFENSIVE TOUCHING/OTHER ASSAULTS/NON-AGGRAVATED	8125007465	21600 BLOCK SW BIDEN AVE	Georgetown Police	9/19/2025 12:23 PM
	SIMPLE ASSAULT/NON-FAMILY/OTHER ASSAULTS/NON-AGGRAVATED	8125007461	DOUGLAS ST & DOUGLAS ST	Georgetown Police	9/19/2025 9:54 AM
	CARRYING PROHIBITED		200 BLOCK NORTH ST	Delaware State Police	9/18/2025 2:15 PM
	ROBBERY/CARJACKING/STRONG-ARM COMMERCIAL HOUSE(EXCEPT C,D,F)	8125007429	000 BLOCK SE GEORGETOWN PLZ	Georgetown Police	9/17/2025 7:31 PM
	LARCENY/VEHICLE PARTS/FROM AUTO/ATTACHED	8125007421	000 BLOCK W BRIDGEVILLE RD	Georgetown Police	9/17/2025 3:17 PM
	OFFENSIVE TOUCHING/OTHER ASSAULTS/NON-AGGRAVATED	8125007413	000 BLOCK GEORGETOWN PLZ	Georgetown Police	9/17/2025 9:59 AM
	BURGLARY/NO FORCED ENTRY/FREE TEXT	8125007407	CAROLYN SE ST & JAMES ST	Georgetown Police	9/16/2025 8:41 PM
	BURGLARY/NO FORCED ENTRY/FREE TEXT	8125007394	400 BLOCK NW ROBINSON ST	Georgetown Police	9/16/2025 7:27 AM
	LARCENY/SHOPLIFTING	8125007376	100 BLOCK SE BEDFORD ST	Georgetown Police	9/15/2025 11:50 AM
	BURGLARY/NO FORCED ENTRY/NONRESIDENCE	8125007370	19700 BLOCK CROWS NEST CT	Georgetown Police	9/15/2025 8:03 AM
	DRIVING UNDER THE INFLUENCE	8125007367	ON SAND HILL ROAD 467.34 FEET NORTH FROM LEWES-GEORGETOWN	Georgetown Police	9/15/2025 3:44 AM
	LARCENY/FROM BUILDING	8125007364	COLLEGE PARK E LA & CARMEAN WAY	Georgetown Police	9/14/2025 6:50 PM
	DISORDERLY CONDUCT/UNRELATED TO LIQUOR	8125007362	800 BLOCK INGRAMTOWN RD	Georgetown Police	9/14/2025 5:38 PM
	LARCENY/FROM ALL OTHER YARDS	8125007351	400 BLOCK SE BEDFORD ST	Georgetown Police	9/14/2025 10:26 AM
	DISORDERLY CONDUCT/LIQUOR INVOLVEMENT	8125007349	20500 BLOCK S DUPONT BLVD	Georgetown Police	9/14/2025 3:17 AM
	ROBBERY/CARJACKING/STRONG-ARM HIGHWAY,STREET,ALLEY	8125007348	000 BLOCK SW BRAMHALL ST	Georgetown Police	9/14/2025 2:45 AM
	DISTURBING THE PEACE/PUBLIC NUISANCE	8125007344	600 BLOCK E INGRAMTOWN RD	Georgetown Police	9/13/2025 9:54 PM
	DISTURBING THE PEACE/PUBLIC NUISANCE	8125007342	400 BLOCK SW E. MARKET ST	Georgetown Police	9/13/2025 8:16 PM
	DRIVING UNDER THE INFLUENCE	8125007339	ON NORTH RACE STREET 26.31 FEET NORTH WEST FROM NEW STREET	Georgetown Police	9/13/2025 7:36 PM
	BURGLARY/NO FORCED ENTRY/RESIDENCE	8125007317	600 BLOCK E INGRAMTOWN RD	Georgetown Police	9/12/2025 8:07 PM
	DISORDERLY CONDUCT/UNRELATED TO LIQUOR	8125007310	400 BLOCK SE BEDFORD ST	Georgetown Police	9/12/2025 2:05 PM

Type	Description	Incident #	Location	Agency	Date
	DAMAGE/PRIVATE PROPERTY	8125007282	BEDFORD SE ST & DONOVANS RD	Georgetown Police	9/11/2025 1:24 PM
	THEFT OF SERVICES FROM ALL OTHER YARDS	8125007257	THE CIR & THE CIR	Georgetown Police	9/10/2025 1:00 PM
	OFFENSIVE TOUCHING/OTHER ASSAULTS/NON-AGGRAVATED	8125007250	300 BLOCK NE MARKET ST	Georgetown Police	9/10/2025 7:55 AM
	DISORDERLY CONDUCT/UNRELATED TO LIQUOR	8125007242	100 BLOCK NE TRACY ST	Georgetown Police	9/9/2025 6:13 PM
	OFFENSIVE TOUCHING/OTHER ASSAULTS/NON-AGGRAVATED	8125007236	200 BLOCK NW RACE ST	Georgetown Police	9/9/2025 1:38 PM
	FRAUD BY WIRE	8125007235	000 BLOCK W COLLEGE PARK LA	Georgetown Police	9/9/2025 12:47 PM
	DAMAGE/PRIVATE PROPERTY	8125007234	20700 BLOCK S DUPONT BLVD	Georgetown Police	9/9/2025 10:28 AM
	DRIVING UNDER THE INFLUENCE		ON SOUTHBOUND DUPONT BOULEVARD US113 419.70 FEET SOUTH EAST	Delaware State Police	9/8/2025 7:02 PM
	DISORDERLY CONDUCT/UNRELATED TO LIQUOR	8125007217	INGRAMTOWN E RD & KING ST	Georgetown Police	9/8/2025 5:38 PM
	DRIVING UNDER THE INFLUENCE		ON VAUGHN ROAD 0.24 MILES SOUTH FROM ENNIS STREET 325.13	Delaware State Police	9/7/2025 9:07 PM
	BURGLARY/NO FORCED ENTRY/RESIDENCE	8125007192	400 BLOCK NW KIMMEY ST	Georgetown Police	9/7/2025 7:17 PM
	INTIMIDATION/RECKLESS ENDANGER/TERRORISTIC THREAT/HARASSMENT/OTHER ASSAULTS/NON-AGGRAVATED	8125007172	400 BLOCK BEDFORD ST	Georgetown Police	9/6/2025 8:46 AM
	DISORDERLY CONDUCT/UNRELATED TO LIQUOR	8125007170	20900 BLOCK N DUPONT BLVD	Georgetown Police	9/6/2025 1:58 AM
	DRIVING UNDER THE INFLUENCE	8125007160	ON PRIVATE PROPERTY 74.85 FEET FROM GEORGETOWN MUNICIPALITY	Georgetown Police	9/5/2025 7:09 PM
	DISORDERLY CONDUCT/UNRELATED TO LIQUOR	8125007140	100 BLOCK SW ANDERSON ST	Georgetown Police	9/4/2025 8:34 PM
	PUBLIC PEACE/FREE TEXT/CRIMINAL NUISANCE	8125007126	300 BLOCK NE W. MARKET ST	Georgetown Police	9/4/2025 10:28 AM
	INTIMIDATION/RECKLESS ENDANGER/TERRORISTIC THREAT/HARASSMENT/OTHER ASSAULTS/NON-AGGRAVATED		22400 BLOCK E LEWES GEORGETOWN HWY	Delaware State Police	9/4/2025 5:21 AM
	DISORDERLY CONDUCT/UNRELATED TO LIQUOR	8125007109	000 BLOCK W JACQUELINE DR	Georgetown Police	9/3/2025 8:22 PM
	OFFENSIVE TOUCHING/OTHER ASSAULTS/NON-AGGRAVATED	8125007106	300 BLOCK SE RACE ST	Georgetown Police	9/3/2025 6:00 PM
	LARCENY/SHOPLIFTING	8125007105	20900 BLOCK N DUPONT BLVD	Georgetown Police	9/3/2025 5:26 PM
	DAMAGE/PRIVATE PROPERTY	8125007098	600 BLOCK NW BEDFORD ST	Georgetown Police	9/3/2025 1:23 PM
	LARCENY/FROM BUILDING	8125007096	400 BLOCK SE N. BEDFORD ST	Georgetown Police	9/3/2025 12:02 PM

Type	Description	Incident #	Location	Agency	Date
	DISTURBING THE PEACE/PUBLIC NUISANCE	8125007094	20500 BLOCK S DUPONT BLVD	Georgetown Police	9/3/2025 8:34 AM
	DRIVING UNDER THE INFLUENCE		ON SAND HILL ROAD AT THE INTERSECTION OF BRIARWOOD ROAD 0.	Delaware State Police	9/2/2025 8:23 PM
	DISORDERLY CONDUCT/UNRELATED TO LIQUOR	8125007057	RAILROAD AVE & RAILROAD AVENUE EAST	Georgetown Police	9/1/2025 12:39 PM
	DISORDERLY CONDUCT/LIQUOR INVOLVEMENT	8125007056	RAILROAD AVENUE NW EAST & NORTH ST	Georgetown Police	9/1/2025 12:27 PM
	SIMPLE ASSAULT/NON-FAMILY/OTHER ASSAULTS/NON-AGGRAVATED	8125007046	KIMMEY ST & COOPER ALY	Georgetown Police	8/31/2025 7:26 PM
	LARCENY/FROM ALL OTHER YARDS	8125007045	19700 BLOCK SPINAKE CT	Georgetown Police	8/31/2025 7:26 PM
	BURGLARY/NO FORCED ENTRY/FREE TEXT	8125007043	200 BLOCK SW EDWARD ST	Georgetown Police	8/31/2025 3:07 PM
	DRIVING UNDER THE INFLUENCE/LIQUOR	8125007023	ON BEDFORD STREET 22.30 FEET NORTH WEST FROM DONOVANS ROAD	Georgetown Police	8/31/2025 10:57 AM
	DRIVING UNDER THE INFLUENCE	8125007032	ON MARY STREET 85.91 FEET SOUTH WEST FROM N. BEDFORD STREE	Georgetown Police	8/31/2025 6:08 AM
	IMPERSONATION	8125007013	000 BLOCK NE DEPOT ST	Georgetown Police	8/30/2025 1:00 AM
	HARASSING COMMUNICATION/PHONE/WIRE/M... ONLY	8125007012	21000 BLOCK SE ARROW SAFETY RD	Georgetown Police	8/30/2025 12:36 AM
	DISORDERLY CONDUCT/LIQUOR INVOLVEMENT	8125007008	20700 BLOCK S DUPONT BLVD	Georgetown Police	8/29/2025 9:44 PM
	BURGLARY/NO FORCED ENTRY/RESIDENCE		22400 BLOCK SE DEEP BRANCH RD	Delaware State Police	8/29/2025 10:01 AM
	DISORDERLY CONDUCT/UNRELATED TO LIQUOR	8125006986	BURGER KING S RD & BEDFORD ST	Georgetown Police	8/28/2025 11:44 PM
	LARCENY/BICYCLES	8125006948	RAILROAD AVENUE E WEST & BEALE ST	Georgetown Police	8/27/2025 6:42 PM
	LARCENY/FROM ALL OTHER YARDS	8125006942	500 BLOCK E WEST DR	Georgetown Police	8/27/2025 1:15 PM
	SIMPLE ASSAULT/NON-FAMILY/OTHER ASSAULTS/NON-AGGRAVATED	8125006940	100 BLOCK SW NORTH ST	Georgetown Police	8/27/2025 11:49 AM
	LARCENY/FROM BUILDING	8125006933	100 BLOCK SW NORTH ST	Georgetown Police	8/27/2025 8:00 AM
	DISORDERLY CONDUCT/UNRELATED TO LIQUOR	8125006908	000 BLOCK NE CHESTNUT ST	Georgetown Police	8/26/2025 7:48 AM
	DISORDERLY CONDUCT/UNRELATED TO LIQUOR	8125006886	ALBURY NW AVE & COOPER ALY	Georgetown Police	8/25/2025 4:40 PM
	DISTURBING THE PEACE/PUBLIC NUISANCE	8125006878	000 BLOCK NW KING ST	Georgetown Police	8/25/2025 9:57 AM
	DAMAGE/BUSINESS PROPERTY	8125006877	300 BLOCK W RAILROAD AVENUE	Georgetown Police	8/25/2025 8:02 AM
	SIMPLE ASSAULT/NON-FAMILY/OTHER ASSAULTS/NON-AGGRAVATED	8125006857	20300 BLOCK N SAND HILL RD	Georgetown Police	8/24/2025 10:31 AM

Type	Description	Incident #	Location	Agency	Date
	LARCENY/FROM ALL OTHER YARDS	8125006855	20700 BLOCK S DUPONT BLVD	Georgetown Police	8/24/2025 9:31 AM
	FRAUD BY WIRE	8125006842	500 BLOCK WEST DR	Georgetown Police	8/23/2025 7:38 AM
	BURGLARY/FORCED ENTRY/FREE TEXT NONRESIDENCE	8125006838	400 BLOCK NE CEDAR ST	Georgetown Police	8/23/2025 1:58 AM
	DISORDERLY CONDUCT/UNRELATED TO LIQUOR	8125006799	200 BLOCK SW DEPOT ST	Georgetown Police	8/21/2025 6:15 PM
	LARCENY/SHOPLIFTING	8125006797	400 BLOCK SW MARKET ST	Georgetown Police	8/21/2025 2:00 PM
	LARCENY/FROM BUILDING	8125006791	400 BLOCK SW E. MARKET ST	Georgetown Police	8/21/2025 1:51 PM
	DISORDERLY CONDUCT/UNRELATED TO LIQUOR	8125006789	100 BLOCK NE E. MARKET ST	Georgetown Police	8/21/2025 12:03 PM
	DISORDERLY CONDUCT/UNRELATED TO LIQUOR	8125006775	300 BLOCK NW SUSSEX CENTRAL DR	Georgetown Police	8/20/2025 7:11 PM
	DISORDERLY CONDUCT/UNRELATED TO LIQUOR	8125006773	200 BLOCK NE NORTH ST	Georgetown Police	8/20/2025 6:33 PM
	THEFT/FALSE PRETENSE OR PROMISE		21400 BLOCK N BALTIMORE AVE	Delaware State Police	8/20/2025 2:47 PM
	DISORDERLY CONDUCT/UNRELATED TO LIQUOR	8125006765	COLLEGE PARK W LA & DUPONT BLVD	Georgetown Police	8/20/2025 12:21 PM
	DISORDERLY CONDUCT/UNRELATED TO LIQUOR	8125006718	NORTH SW ST & CAROLYN ST	Georgetown Police	8/18/2025 8:44 PM
	INTIMIDATION/RECKLESS ENDANGER/TERRORISTIC THREAT/HARASSMENT/OTHER ASSAULTS/NON-AGGRAVATED	8125006716	INGRAMTOWN SW RD & PARSONS LA	Georgetown Police	8/18/2025 7:51 PM
	LARCENY/SHOPLIFTING	8125006713	COLLEGE PARK E LA & CARMEAN WAY	Georgetown Police	8/18/2025 6:16 PM
	DRIVING UNDER THE INFLUENCE	8125006686	ON COUNTY SEAT HIGHWAY US9 155.42 FEET SOUTH WEST FROM LITT	Georgetown Police	8/18/2025 4:47 AM
	SIMPLE ASSAULT/NON-FAMILY/OTHER ASSAULTS/NON-AGGRAVATED	8125006689	300 BLOCK NW RACE ST	Georgetown Police	8/17/2025 8:38 PM
	DRIVING UNDER THE INFLUENCE	8125006671	ON NORTH KING STREET 95.30 FEET NORTH WEST FROM ROSA STREE	Georgetown Police	8/17/2025 3:20 AM
	DRIVING UNDER THE INFLUENCE/LIQUOR	8125006672	400 BLOCK NE LAUREL ST	Georgetown Police	8/17/2025 12:51 AM
	DISORDERLY CONDUCT/UNRELATED TO LIQUOR	8125006665	800 BLOCK E INGRAMTOWN RD	Georgetown Police	8/16/2025 9:02 PM
	DRIVING UNDER THE INFLUENCE/LIQUOR	8125006658	20300 BLOCK SANDHILL RD	Georgetown Police	8/16/2025 3:35 PM
	OFFENSIVE TOUCHING/OTHER ASSAULTS/NON-AGGRAVATED	8125006657	20700 BLOCK DUPONT BLVD	Georgetown Police	8/16/2025 3:02 PM
	DRIVING UNDER THE INFLUENCE/LIQUOR	8125006643	500 BLOCK W E. MARKET ST	Georgetown Police	8/16/2025 12:47 AM
	LARCENY/SHOPLIFTING	8125006624	000 BLOCK E COLLEGE PARK LA	Georgetown Police	8/15/2025 4:00 PM
	THEFT/FALSE PRETENSE OR PROMISE	8125006619	000 BLOCK E COLLEGE PARK LA	Georgetown Police	8/15/2025 1:02 PM

Type	Description	Incident #	Location	Agency	Date
	LARCENY/FROM BUILDING	8125006599	400 BLOCK SW E. MARKET ST	Georgetown Police	8/14/2025 7:46 PM
	FRAUD/SWINDLE/FLIMFLAM		22900 BLOCK W LEWES-GEORGETOWN HWY	Delaware State Police	8/14/2025 3:44 PM
	IMPERSONATION	8125006588	1200 BLOCK SW DUNBARTON ST	Georgetown Police	8/14/2025 12:36 PM
	AGGRAVATED ASSAULT/FAMILY OTHER DANGEROUS WEAPON	8125006584	400 BLOCK SE BEDFORD ST	Georgetown Police	8/14/2025 8:29 AM
	SIMPLE ASSAULT/NON-FAMILY/OTHER ASSAULTS/NON-AGGRAVATED	8125006561	COLLEGE PARK E LA & CARMEAN WAY	Georgetown Police	8/13/2025 11:18 AM
	DISORDERLY CONDUCT/LIQUOR INVOLVEMENT	8125006545	20500 BLOCK N DUPONT BLVD	Georgetown Police	8/12/2025 8:32 PM
	LARCENY/FROM BUILDING	8125006541	20800 BLOCK N DUPONT BLVD	Georgetown Police	8/12/2025 12:40 PM
	DRIVING UNDER THE INFLUENCE/LIQUOR	8125006530	ON E. MARKET STREET US9 483.65 FEET SOUTH WEST FROM AIRPORT	Georgetown Police	8/12/2025 4:20 AM
	DISORDERLY CONDUCT/UNRELATED TO LIQUOR	8125006523	20900 BLOCK N DUPONT BLVD	Georgetown Police	8/11/2025 7:07 PM
	DISORDERLY CONDUCT/UNRELATED TO LIQUOR	8125006517	BEDFORD NW ST & BEDFORD ST	Georgetown Police	8/11/2025 2:10 PM
	LARCENY/FROM BUILDING	8125006508	1200 BLOCK DUNBARTON APTS	Georgetown Police	8/11/2025 9:08 AM
	DRIVING UNDER THE INFLUENCE		ON ARROW SAFETY ROAD 384.48 FEET WEST FROM SOUTH BEDFORD S	Delaware State Police	8/10/2025 7:01 PM
	DRIVING UNDER THE INFLUENCE	8125006445	ON GORDY STREET 26.11 FEET NORTH EAST FROM GOFF DRIVE WIT	Georgetown Police	8/10/2025 6:09 PM
	DAMAGE/PRIVATE PROPERTY		21300 BLOCK MARSH RD	Delaware State Police	8/10/2025 3:44 AM
	HARASSING COMMUNICATION/PHONE/WIRE/M... ONLY	8125006469	20500 BLOCK N DUPONT BLVD	Georgetown Police	8/9/2025 7:08 PM
	DISORDERLY CONDUCT/UNRELATED TO LIQUOR	8125006463	E. MARKET SW ST & RAILROAD AVENUE WEST	Georgetown Police	8/9/2025 3:38 PM
	DRIVING UNDER THE INFLUENCE		ON PARK AVENUE US9TR 561.57 FEET EAST FROM PARK AVENUE US9T	Delaware State Police	8/9/2025 2:31 PM
	DISTURBING THE PEACE/PUBLIC NUISANCE	8125006460	ZOAR S RD & ZOAR RD	Georgetown Police	8/9/2025 1:54 PM
	INTIMIDATION/RECKLESS ENDANGER/TERRORISTIC THREAT/HARASSMENT/OTHER ASSAULTS/NON-AGGRAVATED	8125006430	BOISENBERRY SE LA & CINDER WAY	Georgetown Police	8/8/2025 2:03 PM
	LARCENY/FROM ALL OTHER YARDS	8125006411	200 BLOCK NE PINE ST	Georgetown Police	8/7/2025 6:14 PM
	SIMPLE ASSAULT/NON-FAMILY/OTHER ASSAULTS/NON-AGGRAVATED		22600 BLOCK SW E. TRAP POND RD	Delaware State Police	8/6/2025 9:34 PM
	DISORDERLY CONDUCT/UNRELATED TO LIQUOR	8125006392	20900 BLOCK N DUPONT BLVD	Georgetown Police	8/6/2025 5:25 PM

Type	Description	Incident #	Location	Agency	Date
	DISORDERLY CONDUCT/UNRELATED TO LIQUOR	8125006391	DUPONT S BLVD & ENNIS ST	Georgetown Police	8/6/2025 5:03 PM
	LARCENY/FROM BUILDING	8125006388	700 BLOCK NE EDWARD ST	Georgetown Police	8/6/2025 1:47 PM
	DAMAGE/PRIVATE PROPERTY	8125006364	100 BLOCK NE MARKET ST	Georgetown Police	8/5/2025 4:05 PM
	DRIVING UNDER THE INFLUENCE		ON BEDFORD STREET SR18 426.17 FEET EAST FROM BURGER KING RO	Delaware State Police	8/3/2025 5:40 PM
	IMPERSONATION	8125006303	DOUGLAS NE ST & BEDFORD ST	Georgetown Police	8/3/2025 1:46 AM
	DRIVING UNDER THE INFLUENCE	8125006295	ON SOUTH BEDFORD STREET AT THE INTERSECTION OF WEST PINE ST	Georgetown Police	8/2/2025 10:01 PM
	INTIMIDATION/RECKLESS ENDANGER/TERRORISTIC THREAT/HARASSMENT/OTHER ASSAULTS/NON-AGGRAVATED	8125006290	000 BLOCK E COLLEGE PARK LA	Georgetown Police	8/2/2025 3:43 PM
	DISORDERLY CONDUCT/UNRELATED TO LIQUOR	8125006283	20900 BLOCK N DUPONT BLVD	Georgetown Police	8/2/2025 4:17 AM
	DRIVING UNDER THE INFLUENCE	8125006280	ON BEDFORD STREET 556.37 FEET NORTH WEST FROM GORDY STREET	Georgetown Police	8/2/2025 1:35 AM
	LARCENY/FROM BUILDING	8125006267	LAYTON SE ST & DEPOT ST	Georgetown Police	8/1/2025 12:45 PM
	DRIVING UNDER THE INFLUENCE/LIQUOR	8125006265	21000 BLOCK NE ARROW SAFETY RD	Georgetown Police	8/1/2025 9:29 AM
	DISORDERLY CONDUCT/UNRELATED TO LIQUOR	8125006262	BRAMHALL NE ST & PLEASANT ST	Georgetown Police	8/1/2025 8:28 AM
	SIMPLE ASSAULT/POLICE OFFICER/OTHER ASSAULTS/NON-AGGRAVATED	8125006260	DUPONT S BLVD & EDWARD ST	Georgetown Police	8/1/2025 6:48 AM
	DRIVING UNDER THE INFLUENCE	8125006254	ON N. BEDFORD STREET SR18 11.68 FEET NORTH WEST FROM WEST L	Georgetown Police	8/1/2025 1:21 AM
	LARCENY/FROM BUILDING	8125006226	100 BLOCK SE KING ST	Georgetown Police	7/30/2025 9:58 PM
	OFFENSIVE TOUCHING/OTHER ASSAULTS/NON-AGGRAVATED	8125006220	ALBURY SE AVE & CEDAR ST	Georgetown Police	7/30/2025 6:20 PM
	LARCENY/SHOPLIFTING	8125006219	000 BLOCK E COLLEGE PARK LA	Georgetown Police	7/30/2025 5:24 PM
	LARCENY/FROM BUILDING	8125006217	19200 BLOCK S JURY WAY	Georgetown Police	7/30/2025 4:37 PM
	DISORDERLY CONDUCT/UNRELATED TO LIQUOR	8125006213	000 BLOCK GEORGETOWN PLZ	Georgetown Police	7/30/2025 12:51 PM
	POSSESSION OF WEAPON	8125006198	400 BLOCK SE BEDFORD ST	Georgetown Police	7/29/2025 9:25 PM
	DISORDERLY CONDUCT/UNRELATED TO LIQUOR	8125006196	20500 BLOCK S DUPONT BLVD	Georgetown Police	7/29/2025 7:27 PM
	DRIVING UNDER THE INFLUENCE	8125006171	ON E. MARKET STREET US9 183.54 FEET NORTH EAST FROM BARR LA	Georgetown Police	7/28/2025 9:35 PM
	AGGRAVATED ASSAULT/NON-FAMILY OTHER DANGEROUS WEAPON	8125006169	DOUGLAS ST & DOUGLAS ST	Georgetown Police	7/28/2025 3:57 PM

Type	Description	Incident #	Location	Agency	Date
	LARCENY/FROM BUILDING	8125006168	600 BLOCK SW DUNBARTON APTS	Georgetown Police	7/28/2025 3:43 PM
	DAMAGE/PRIVATE PROPERTY	8125006162	300 BLOCK SW CEDAR ST	Georgetown Police	7/28/2025 2:05 PM
	DISORDERLY CONDUCT/UNRELATED TO LIQUOR	8125006161	RACE SE ST & DOUGLAS ST	Georgetown Police	7/28/2025 2:02 PM
	LARCENY/FROM ALL OTHER YARDS	8125006152	300 BLOCK NW FRANKLIN ST	Georgetown Police	7/28/2025 9:20 AM
	DAMAGE/PRIVATE PROPERTY	8125006130	500 BLOCK SW INGRAMTOWN RD	Georgetown Police	7/27/2025 5:02 PM
	DISORDERLY CONDUCT/UNRELATED TO LIQUOR	8125006124	200 BLOCK S ALRED ST	Georgetown Police	7/27/2025 12:12 PM
	DISORDERLY CONDUCT/LIQUOR INVOLVEMENT	8125006104	NORTH E ST & DUPONT BLVD	Georgetown Police	7/26/2025 9:36 PM
	LARCENY/SHOPLIFTING	8125006081	20900 BLOCK N DUPONT BLVD	Georgetown Police	7/26/2025 1:08 AM
	DRIVING UNDER THE INFLUENCE	8125006074	ON E. MARKET STREET US9 62.78 FEET NORTH EAST FROM SOUTH RA	Georgetown Police	7/25/2025 11:04 PM
	LARCENY/SHOPLIFTING	8125006075	500 BLOCK SE BEDFORD ST	Georgetown Police	7/25/2025 9:28 PM
	HARASSING COMMUNICATION/PHONE/WIRE/M... ONLY		20200 BLOCK S DUPONT BLVD	Delaware State Police	7/25/2025 3:11 PM
	DISORDERLY CONDUCT/UNRELATED TO LIQUOR	8125006065	DOUGLAS NE ST & RACE ST	Georgetown Police	7/25/2025 1:17 PM
	DISTURBING THE PEACE/PUBLIC NUISANCE	8125006060	500 BLOCK SE BEDFORD ST	Georgetown Police	7/25/2025 12:03 PM
	DRIVING UNDER THE INFLUENCE	8125005973	ON COLLEGE PARK LANE 522.16 FEET EAST FROM CARMEAN WAY WI	Georgetown Police	7/25/2025 9:37 AM
	DISTURBING THE PEACE/PUBLIC NUISANCE	8125006045	21000 BLOCK NE ARROW SAFETY RD	Georgetown Police	7/24/2025 9:28 PM
	LARCENY/FROM BUILDING	8125006037	19700 BLOCK CROWS NEST CT	Georgetown Police	7/24/2025 4:09 PM
	INTIMIDATION/RECKLESS ENDANGER/TERRORISTIC THREAT/HARASSMENT/OTHER ASSAULTS/NON-AGGRAVATED	8125006036	100 BLOCK SW DEPOT ST	Georgetown Police	7/24/2025 2:39 PM
	DISORDERLY CONDUCT/UNRELATED TO LIQUOR	8125006034	21600 BLOCK SW BIDEN AVE	Georgetown Police	7/24/2025 1:43 PM
	FRAUD BY WIRE	8125006009	100 BLOCK SW PINE ST	Georgetown Police	7/23/2025 3:34 PM
	THEFT/FALSE PRETENSE OR PROMISE	8125005999	000 BLOCK COLLEGE PARK DR	Georgetown Police	7/23/2025 1:14 PM
	LARCENY/SHOPLIFTING	8125005989	20900 BLOCK N DUPONT BLVD	Georgetown Police	7/23/2025 4:53 AM
	LARCENY/FROM BUILDING	8125005976	700 BLOCK DUNBARTON APTS	Georgetown Police	7/22/2025 3:48 PM
	LARCENY/SHOPLIFTING	8125005966	20900 BLOCK N DUPONT BLVD	Georgetown Police	7/22/2025 10:36 AM
	AGGRAVATED ASSAULT/NON-FAMILY FIREARM	8125005949	000 BLOCK E COLLEGE PARK LA	Georgetown Police	7/21/2025 9:14 PM

Type	Description	Incident #	Location	Agency	Date
	BURGLARY/NO FORCED ENTRY/NONRESIDENCE	8125005933	600 BLOCK SE BEDFORD EXT	Georgetown Police	7/21/2025 11:15 AM
	OFFENSIVE TOUCHING/OTHER ASSAULTS/NON-AGGRAVATED	8125005908	21600 BLOCK SW BIDEN AVE	Georgetown Police	7/20/2025 5:44 PM
	LARCENY/FROM BUILDING	8125005892	400 BLOCK E INGRAMTOWN RD	Georgetown Police	7/19/2025 9:00 PM
	DISTURBING THE PEACE/PUBLIC NUISANCE	8125005883	000 BLOCK E COLLEGE PARK LA	Georgetown Police	7/19/2025 2:02 PM
	DRIVING UNDER THE INFLUENCE		ON EAST LAUREL STREET 37.36 FEET SOUTH WEST FROM LAYTON ST	Delaware State Police	7/19/2025 9:53 AM
	OFFENSIVE TOUCHING/OTHER ASSAULTS/NON-AGGRAVATED	8125005868	20900 BLOCK N DUPONT BLVD	Georgetown Police	7/19/2025 3:04 AM
	DISORDERLY CONDUCT/LIQUOR INVOLVEMENT	8125005860	BEDFORD NW ST & DOUGLAS ST	Georgetown Police	7/18/2025 8:42 PM
	HARASSING COMMUNICATION/PHONE/WIRE/M... ONLY	8125005850	100 BLOCK W HIGHLAND AVE	Georgetown Police	7/18/2025 12:12 PM
	DRIVING UNDER THE INFLUENCE		ON LEWES-GEORGETOWN HIGHWAY US9 893.51 FEET WEST FROM PARK	Delaware State Police	7/18/2025 10:48 AM
	DISORDERLY CONDUCT/UNRELATED TO LIQUOR	8125005827	NORTH NE ST & KIMMEY ST	Georgetown Police	7/17/2025 8:42 PM
	BURGLARY/NO FORCED ENTRY/FREE TEXT	8125005775	100 BLOCK NE LAUREL ST	Georgetown Police	7/16/2025 3:44 AM
	CARRYING PROHIBITED	8125005758	20100 BLOCK OFFICE CIR	Georgetown Police	7/15/2025 10:41 AM
	OFFENSIVE TOUCHING/OTHER ASSAULTS/NON-AGGRAVATED	8125005739	21600 BLOCK SW BIDEN AVE	Georgetown Police	7/14/2025 6:49 PM
	BURGLARY/NO FORCED ENTRY/FREE TEXT	8125005717	24000 BLOCK N CRAB APPLE CT	Georgetown Police	7/14/2025 4:26 AM
	DAMAGE/PRIVATE PROPERTY	8125005696	LAUREL SW ST & KIMMEY ST	Georgetown Police	7/13/2025 10:57 AM
	DISORDERLY CONDUCT/UNRELATED TO LIQUOR	8125005681	500 BLOCK SW INGRAMTOWN RD	Georgetown Police	7/12/2025 9:06 PM
	CARRYING PROHIBITED	8125005663	KING SE ST & PINE ST	Georgetown Police	7/12/2025 8:35 AM
	FRAUD BY WIRE	8125005646	700 BLOCK DUNBARTON APTS	Georgetown Police	7/11/2025 5:54 PM
	INTIMIDATION/RECKLESS ENDANGER/TERRORISTIC THREAT/HARASSMENT/OTHER ASSAULTS/NON-AGGRAVATED	8125005636	FRONT NW ST & STRAWBERRY ALY	Georgetown Police	7/11/2025 9:57 AM
	LARCENY/FROM MAIL FROM ALL OTHER YARDS	8125005634	000 BLOCK SW NORTH ST	Georgetown Police	7/11/2025 8:57 AM
	DRIVING UNDER THE INFLUENCE		ON ARROW SAFETY ROAD 128.55 FEET NORTH EAST FROM DUPONT BO	Delaware State Police	7/11/2025 6:21 AM
	INTIMIDATION/RECKLESS ENDANGER/TERRORISTIC THREAT/HARASSMENT/OTHER ASSAULTS/NON-AGGRAVATED	8125005623	000 BLOCK SW BRAMHALL ST	Georgetown Police	7/10/2025 9:35 PM
	DAMAGE/PRIVATE PROPERTY	8125005622	500 BLOCK S BEDFORD ST	Georgetown Police	7/10/2025 9:14 PM

Type	Description	Incident #	Location	Agency	Date
	LARCENY/SHOPLIFTING	8125005609	21000 BLOCK NE ARROW SAFETY RD	Georgetown Police	7/10/2025 2:32 PM
	BURGLARY/NO FORCED ENTRY/FREE TEXT	8125005608	000 BLOCK NW BRIDGEVILLE RD	Georgetown Police	7/10/2025 2:04 PM
	OFFENSIVE TOUCHING/OTHER ASSAULTS/NON-AGGRAVATED	8125005605	000 BLOCK SW PINE ST	Georgetown Police	7/10/2025 12:58 PM
	CARRYING PROHIBITED		22200 BLOCK LEWES GEORGETOWN HWY	Delaware State Police	7/9/2025 8:12 PM
	DRIVING UNDER THE INFLUENCE		ON SOUTHBOUND DUPONT BOULEVARD US113 0.20 MILES SOUTH EAST	Delaware State Police	7/9/2025 7:06 PM
	FRAUD/ILLEGAL USE OF CREDIT CARDS	8125005576	500 BLOCK UNION DR	Georgetown Police	7/9/2025 6:24 PM
	LARCENY/FROM BUILDING	8125005565	20900 BLOCK N DUPONT BLVD	Georgetown Police	7/9/2025 1:05 PM
	INTIMIDATION/RECKLESS ENDANGER/TERRORISTIC THREAT/HARASSMENT/OTHER ASSAULTS/NON-AGGRAVATED	8125005559	000 BLOCK SE THE CIR	Georgetown Police	7/9/2025 10:35 AM
	BURGLARY/NO FORCED ENTRY/FREE TEXT	8125005552	000 BLOCK W JACQUELINE DR	Georgetown Police	7/9/2025 7:13 AM
	DISORDERLY CONDUCT/UNRELATED TO LIQUOR	8125005547	LEE AVE & EDWARD ST	Georgetown Police	7/9/2025 12:01 AM
	SIMPLE ASSAULT/NON-FAMILY/OTHER ASSAULTS/NON-AGGRAVATED	8125005544	21600 BLOCK SW BIDEN AVE	Georgetown Police	7/8/2025 5:28 PM
	DAMAGE/PRIVATE PROPERTY		PARK SW AVE & SPRINGFIELD RD	Delaware State Police	7/8/2025 5:15 PM
	DRIVING UNDER THE INFLUENCE	8125005440	ON DEPOT STREET 166.12 FEET NORTH EAST FROM N. BEDFORD STR	Georgetown Police	7/8/2025 4:01 PM
	LARCENY/FROM VEHICLE/NOT ATTACHED	8125005525	DEPOT SW ST & LAYTON ST	Georgetown Police	7/7/2025 4:19 PM
	HARASSING COMMUNICATION/PHONE/WIRE/M... ONLY	8125005516	100 BLOCK S CHARLES WAY	Georgetown Police	7/7/2025 8:34 AM
	DISORDERLY CONDUCT/UNRELATED TO LIQUOR	8125005508	000 BLOCK W JACQUELINE DR	Georgetown Police	7/6/2025 11:04 PM
	DAMAGE/BUSINESS PROPERTY	8125005497	200 BLOCK E RAILROAD AVENUE WEST	Georgetown Police	7/6/2025 9:25 AM
	DRIVING UNDER THE INFLUENCE	8125005489	ON E. MARKET STREET US9 152.09 FEET WEST FROM MURRAYS LANE	Georgetown Police	7/6/2025 2:30 AM
	DRIVING UNDER THE INFLUENCE	8125005413	ON COLLEGE PARK LANE 434.48 FEET EAST FROM CARMEAN WAY WI	Georgetown Police	7/4/2025 4:05 AM
	DRIVING UNDER THE INFLUENCE		ON SEASHORE HIGHWAY SR18 0.31 MILES EAST FROM PIGLET PATH	Delaware State Police	7/4/2025 3:01 AM
	VEHICLE THEFT LOCALLY STOLEN-LOCALLY RECOVER	8125005427	22000 BLOCK S DUPONT BLVD	Georgetown Police	7/3/2025 2:31 PM
	VEHICLE THEFT LOCALLY STOLEN-LOCALLY RECOVER	8125005418	LINDEN N AVE & TRANQUILITY LA	Georgetown Police	7/3/2025 8:17 AM

Type	Description	Incident #	Location	Agency	Date
	DISORDERLY CONDUCT/UNRELATED TO LIQUOR	8125005409	400 BLOCK BEDFORD ST	Georgetown Police	7/2/2025 8:44 PM
	LARCENY/SHOPLIFTING	8125005403	000 BLOCK E COLLEGE PARK LA	Georgetown Police	7/2/2025 4:48 PM
	FRAUD/ILLEGAL USE OF CREDIT CARDS	8125005393	20900 BLOCK N DUPONT BLVD	Georgetown Police	7/2/2025 12:31 PM
	LARCENY/NO FORCE/PURSE SNATCHING	8125005392	000 BLOCK SE RAILROAD AVENUE EAST	Georgetown Police	7/2/2025 12:09 PM
	LARCENY/SHOPLIFTING	8125005391	000 BLOCK E COLLEGE PARK LA	Georgetown Police	7/2/2025 11:49 AM
	DISTURBING THE PEACE/PUBLIC NUISANCE	8125005344	800 BLOCK SW INGRAMTOWN RD	Georgetown Police	6/30/2025 9:41 PM
	THEFT/FALSE PRETENSE OR PROMISE	8125005342	ARROW SAFETY W RD & DUPONT BLVD	Georgetown Police	6/30/2025 7:18 PM
	THEFT/FALSE PRETENSE OR PROMISE	8125005338	200 BLOCK SW PINE ST	Georgetown Police	6/30/2025 4:00 PM
	DISORDERLY CONDUCT/UNRELATED TO LIQUOR	8125005330	000 BLOCK NW GEORGETOWN PLZ	Georgetown Police	6/29/2025 11:16 PM
	DAMAGE/PRIVATE PROPERTY	8125005318	500 BLOCK S BEDFORD ST	Georgetown Police	6/29/2025 1:36 AM
	DRIVING UNDER THE INFLUENCE/LIQUOR		GEORGETOWN PLZ & W. MARKET ST	Delaware State Police	6/28/2025 5:56 PM
	VEHICLE THEFT	8125005308	200 BLOCK NE E. MARKET ST	Georgetown Police	6/28/2025 3:39 PM
	DISORDERLY CONDUCT/UNRELATED TO LIQUOR	8125005305	000 BLOCK GEORGETOWN PLZ	Georgetown Police	6/28/2025 1:54 PM
	DAMAGE/PRIVATE PROPERTY	8125005281	DUPONT N BLVD & COLLEGE PARK LA	Georgetown Police	6/27/2025 6:09 PM
	LARCENY/FROM BUILDING	8125005274	200 BLOCK SW E. MARKET ST	Georgetown Police	6/27/2025 12:05 PM
	THEFT/FALSE PRETENSE OR PROMISE	8125005268	000 BLOCK SW PINE ST	Georgetown Police	6/27/2025 9:54 AM
	DRIVING UNDER THE INFLUENCE/LIQUOR	8125005264	ON NORTHBOUND DUPONT BOULEVARD US113 629.55 FEET SOUTH FROM	Georgetown Police	6/27/2025 5:52 AM
	LARCENY/BICYCLES	8125005263	000 BLOCK NE SWAIN AVE	Georgetown Police	6/27/2025 1:21 AM
	LARCENY/SHOPLIFTING	8125005260	20900 BLOCK N DUPONT BLVD	Georgetown Police	6/27/2025 12:50 AM
	DISORDERLY CONDUCT/UNRELATED TO LIQUOR	8125005258	20900 BLOCK N DUPONT BLVD	Georgetown Police	6/27/2025 12:06 AM
	DISORDERLY CONDUCT/UNRELATED TO LIQUOR	8125005248	INGRAMTOWN SW RD & PARSONS LA	Georgetown Police	6/26/2025 6:49 PM
	OFFENSIVE TOUCHING/OTHER ASSAULTS/NON-AGGRAVATED	8125005242	200 BLOCK SW MARKET ST	Georgetown Police	6/26/2025 3:36 PM
	LARCENY/BICYCLES	8125005241	000 BLOCK NE SWAIN AVE	Georgetown Police	6/26/2025 3:04 PM
	LARCENY/SHOPLIFTING	8125005209	000 BLOCK E COLLEGE PARK LA	Georgetown Police	6/25/2025 2:48 PM
	LARCENY/SHOPLIFTING	8125005207	000 BLOCK GEORGETOWN PLZ	Georgetown Police	6/25/2025 1:40 PM

Type	Description	Incident #	Location	Agency	Date
	SIMPLE ASSAULT/NON-FAMILY/OTHER ASSAULTS/NON-AGGRAVATED	8125005206	COLLEGE PARK W LA & DUPONT BLVD	Georgetown Police	6/25/2025 12:53 PM
	THEFT/FALSE PRETENSE OR PROMISE	8125005203	200 BLOCK NE E. MARKET ST	Georgetown Police	6/25/2025 12:12 PM
	LARCENY/FROM ALL OTHER YARDS	8125005201	000 BLOCK NE BRAMHALL ST	Georgetown Police	6/25/2025 9:10 AM
	DISTURBING THE PEACE/PUBLIC NUISANCE	8125005191	RAILROAD NW AVE & E. MARKET ST	Georgetown Police	6/24/2025 10:22 PM
	DRIVING UNDER THE INFLUENCE		ON ARROW SAFETY ROAD 490.72 FEET WEST FROM SOUTH BEDFORD S	Delaware State Police	6/24/2025 9:38 PM
	DISORDERLY CONDUCT/UNRELATED TO LIQUOR	8125005175	20900 BLOCK N DUPONT BLVD	Georgetown Police	6/24/2025 10:40 AM
	DISTURBING THE PEACE/PUBLIC NUISANCE		22600 BLOCK SW E. TRAP POND RD	Delaware State Police	6/23/2025 9:34 PM
	LARCENY/SHOPLIFTING	8125005155	000 BLOCK W COLLEGE PARK LA	Georgetown Police	6/23/2025 1:55 PM
	LARCENY/SHOPLIFTING	8125005156	000 BLOCK W COLLEGE PARK LA	Georgetown Police	6/23/2025 1:55 PM
	LARCENY/SHOPLIFTING	8125005154	000 BLOCK W COLLEGE PARK LA	Georgetown Police	6/23/2025 1:55 PM
	FRAUD/ILLEGAL USE OF CREDIT CARDS		22600 BLOCK SE DUPONT BLVD	Delaware State Police	6/23/2025 11:59 AM
	DISORDERLY CONDUCT/UNRELATED TO LIQUOR	8125005143	BRAMHALL NE ST & PLEASANT ST	Georgetown Police	6/22/2025 10:38 PM
	LARCENY/FROM BUILDING	8125005133	000 BLOCK W COLLEGE PARK LA	Georgetown Police	6/22/2025 3:58 PM
	LARCENY/FROM BUILDING	8125005138	400 BLOCK NE MARKET ST	Georgetown Police	6/22/2025 12:30 PM
	DRIVING UNDER THE INFLUENCE	8125005076	ON PRIVATE PROPERTY WITHIN GEORGETOWN MUNICIPALITY. 99.38 FE	Georgetown Police	6/20/2025 4:01 PM
	LARCENY/BICYCLES	8125005042	20900 BLOCK N DUPONT BLVD	Georgetown Police	6/19/2025 4:42 PM
	LARCENY/SHOPLIFTING	8125005034	COLLEGE PARK E LA & CARMEAN WAY	Georgetown Police	6/19/2025 9:19 AM
	LARCENY/SHOPLIFTING	8125004976	000 BLOCK NW GEORGETOWN PLZ	Georgetown Police	6/17/2025 9:22 PM
	DISORDERLY CONDUCT/UNRELATED TO LIQUOR	8125004974	400 BLOCK NE MARKET ST	Georgetown Police	6/17/2025 7:08 PM
	HARASSING COMMUNICATION/PHONE/WIRE/M... ONLY	8125004968	20700 BLOCK DUPONT BLVD	Georgetown Police	6/17/2025 10:15 AM
	DAMAGE/PUBLIC PROPERTY	8125004934	THE CIR & THE CIR	Georgetown Police	6/16/2025 7:56 AM
	DISORDERLY CONDUCT/LIQUOR INVOLVEMENT	8125004919	100 BLOCK SE RAILROAD AVENUE EAST	Georgetown Police	6/15/2025 4:46 AM
	DISORDERLY CONDUCT/UNRELATED TO LIQUOR	8125004913	SWAIN NE AVE & FRONT ST	Georgetown Police	6/14/2025 9:27 PM
	DAMAGE/PRIVATE PROPERTY	8125004901	200 BLOCK NE PINE ST	Georgetown Police	6/14/2025 8:19 AM

Type	Description	Incident #	Location	Agency	Date
	OFFENSIVE TOUCHING/OTHER ASSAULTS/NON-AGGRAVATED	8125004896	100 BLOCK SE RACE ST	Georgetown Police	6/14/2025 12:07 AM
	SIMPLE ASSAULT/NON-FAMILY/OTHER ASSAULTS/NON-AGGRAVATED	8125004895	PEPPER SW ST & KIMMEY ST	Georgetown Police	6/13/2025 11:36 PM
	LARCENY/FROM ALL OTHER YARDS	8125004891	000 BLOCK NE BRAMHALL ST	Georgetown Police	6/13/2025 9:14 PM
	DAMAGE/PRIVATE PROPERTY	8125004890	100 BLOCK SW DUNBARTON OAKS	Georgetown Police	6/13/2025 7:43 PM
	DISORDERLY CONDUCT/UNRELATED TO LIQUOR	8125004886	21600 BLOCK SW BIDEN AVE	Georgetown Police	6/13/2025 7:07 PM
	LARCENY/FROM BUILDING	8125004884	200 BLOCK SW DUNBARTON OAKS	Georgetown Police	6/13/2025 6:30 PM
	DAMAGE/PUBLIC PROPERTY	8125004883	RAILROAD AVENUE E WEST & VICKERS LA	Georgetown Police	6/13/2025 4:46 PM
	SIMPLE ASSAULT/NON-FAMILY/OTHER ASSAULTS/NON-AGGRAVATED	8125004882	000 BLOCK SW PINE ST	Georgetown Police	6/13/2025 4:10 PM
	LARCENY/BICYCLES	8125004881	20600 BLOCK DUPONT BLVD	Georgetown Police	6/13/2025 3:50 PM
	DAMAGE/BUSINESS PROPERTY	8125004875	20500 BLOCK S DUPONT BLVD	Georgetown Police	6/13/2025 12:31 PM
	BURGLARY/FORCED ENTRY/NONRESIDENCE	8125004863	21300 BLOCK S DUPONT BLVD	Georgetown Police	6/13/2025 12:31 AM
	DISORDERLY CONDUCT/LIQUOR INVOLVEMENT	8125004846	400 BLOCK SE N. BEDFORD ST	Georgetown Police	6/12/2025 12:41 PM
	LARCENY/FROM ALL OTHER YARDS	8125004839	& BRITTINGHAM LA	Georgetown Police	6/12/2025 6:25 AM
	DISORDERLY CONDUCT/LIQUOR INVOLVEMENT	8125004827	20900 BLOCK N DUPONT BLVD	Georgetown Police	6/11/2025 10:53 PM
	DISORDERLY CONDUCT/LIQUOR INVOLVEMENT	8125004826	100 BLOCK SE RAILROAD AVENUE EAST	Georgetown Police	6/11/2025 10:26 PM
	OFFENSIVE TOUCHING/OTHER ASSAULTS/NON-AGGRAVATED	8125004815	300 BLOCK NE MARKET ST	Georgetown Police	6/11/2025 1:02 PM
	THEFT/FALSE PRETENSE OR PROMISE	8125004794	COLLEGE PARK E LA & CARMEAN WAY	Georgetown Police	6/10/2025 12:44 PM
	BURGLARY/FORCED ENTRY/FREE TEXT NONRESIDENCE	8125004786	24000 BLOCK N CRAB APPLE CT	Georgetown Police	6/10/2025 5:37 AM
	BURGLARY/FORCED ENTRY/FREE TEXT NONRESIDENCE	8125004785	24000 BLOCK N CRAB APPLE CT	Georgetown Police	6/10/2025 5:33 AM
	DISORDERLY CONDUCT/UNRELATED TO LIQUOR	8125004763	100 BLOCK S BURTON ST	Georgetown Police	6/8/2025 9:33 PM
	DRIVING UNDER THE INFLUENCE	8125004744	ON LAYTON STREET 222.80 FEET SOUTH EAST FROM DEPOT STREET	Georgetown Police	6/8/2025 6:32 PM
	AGGRAVATED ASSAULT/NON-FAMILY KNIFE/CUTTING INSTRUMENT	8125004757	000 BLOCK NW GEORGETOWN PLZ	Georgetown Police	6/8/2025 5:11 PM
	INTIMIDATION/RECKLESS ENDANGER/TERRORISTIC THREAT/HARASSMENT/OTHER ASSAULTS/NON-AGGRAVATED		22500 BLOCK LEWES-GEORGETOWN HWY	Delaware State Police	6/8/2025 1:10 PM

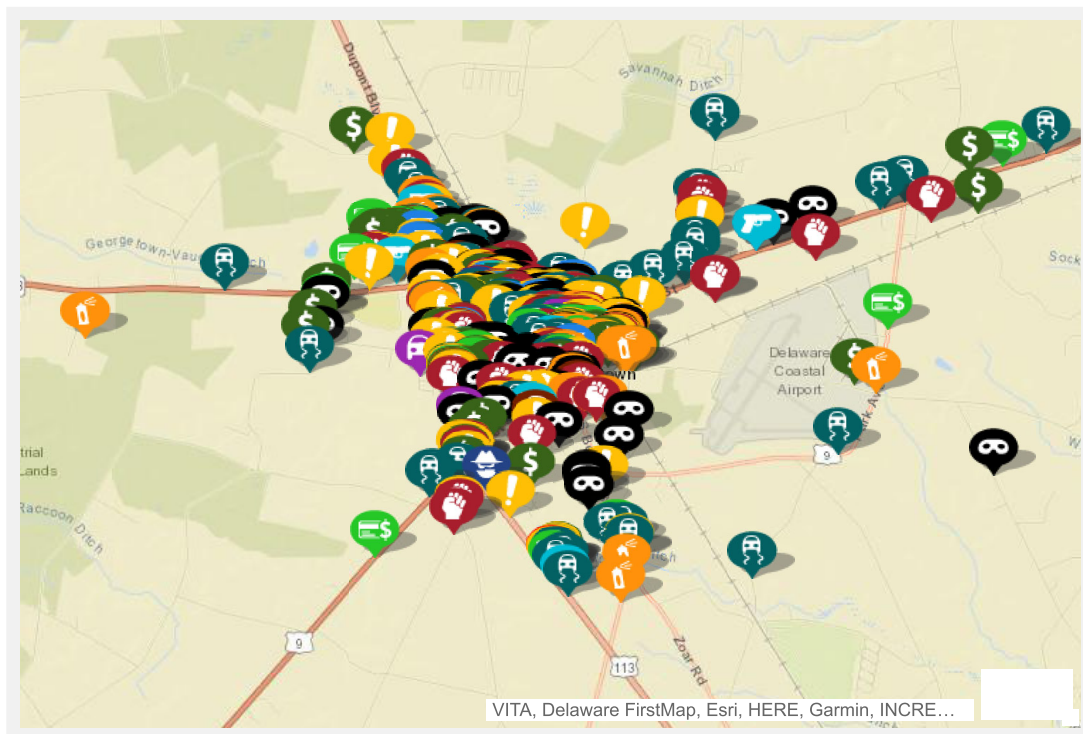
Type	Description	Incident #	Location	Agency	Date
	DISORDERLY CONDUCT/UNRELATED TO LIQUOR	8125004741	21000 BLOCK NE ARROW SAFETY RD	Georgetown Police	6/8/2025 12:24 AM
	BURGLARY/FORCED ENTRY/NONRESIDENCE	8125004719	22000 BLOCK S DUPONT BLVD	Georgetown Police	6/7/2025 2:32 AM
	LARCENY/SHOPLIFTING	8125004710	000 BLOCK E COLLEGE PARK LA	Georgetown Police	6/6/2025 7:28 PM
	OFFENSIVE TOUCHING/OTHER ASSAULTS/NON-AGGRAVATED	8125004685	SAND HILL E RD & MARKET ST	Georgetown Police	6/5/2025 6:48 PM
	FRAUD/ILLEGAL USE OF CREDIT CARDS	8125004683	21000 BLOCK NE ARROW SAFETY RD	Georgetown Police	6/5/2025 5:32 PM
	DISORDERLY CONDUCT/UNRELATED TO LIQUOR	8125004677	000 BLOCK NE KING ST	Georgetown Police	6/5/2025 11:27 AM
	OFFENSIVE TOUCHING/OTHER ASSAULTS/NON-AGGRAVATED	8125004675	600 BLOCK SE BEDFORD	Georgetown Police	6/5/2025 10:47 AM
	DRIVING UNDER THE INFLUENCE/DRUGS		21000 BLOCK ARROW SAFETY RD	Delaware State Police	6/5/2025 3:07 AM
	OFFENSIVE TOUCHING/OTHER ASSAULTS/NON-AGGRAVATED	8125004665	NORTH E ST & DUPONT BLVD	Georgetown Police	6/5/2025 12:00 AM
	THEFT/FALSE PRETENSE OR PROMISE	8125004661	100 BLOCK SE RACE ST	Georgetown Police	6/4/2025 8:00 PM
	HARASSING COMMUNICATION/PHONE/WIRE/M... ONLY	8125004657	20700 BLOCK N DUPONT BLVD	Georgetown Police	6/4/2025 3:37 PM
	INTIMIDATION/RECKLESS ENDANGER/TERRORISTIC THREAT/HARASSMENT/OTHER ASSAULTS/NON-AGGRAVATED	8125004634	100 BLOCK DUNBARTON APTS	Georgetown Police	6/3/2025 1:00 PM
	OFFENSIVE TOUCHING/OTHER ASSAULTS/NON-AGGRAVATED	8125004633	100 BLOCK SW PINE ST	Georgetown Police	6/3/2025 12:59 PM
	LARCENY/FROM MAIL FROM ALL OTHER YARDS	8125004601	000 BLOCK NE HUCKLEBERRY LA	Georgetown Police	6/2/2025 10:39 AM
	THEFT/FALSE PRETENSE OR PROMISE	8125004586	200 BLOCK SW E. MARKET ST	Georgetown Police	6/1/2025 1:20 PM
	DISORDERLY CONDUCT/UNRELATED TO LIQUOR	8125004562	20300 BLOCK N SAND HILL RD	Georgetown Police	5/31/2025 11:17 AM
	DRIVING UNDER THE INFLUENCE		ON SAND HILL ROAD 205.85 FEET NORTH FROM LEWES-GEORGETOWN	Delaware State Police	5/31/2025 5:19 AM
	DAMAGE/PRIVATE PROPERTY	8125004542	500 BLOCK CHARLES WAY	Georgetown Police	5/30/2025 12:07 PM
	DISORDERLY CONDUCT/UNRELATED TO LIQUOR	8125004540	21700 BLOCK ROTH AVE	Georgetown Police	5/30/2025 10:14 AM
	DAMAGE/BUSINESS PROPERTY	8125004523	000 BLOCK W COLLEGE PARK LA	Georgetown Police	5/29/2025 9:57 AM
	CARRYING PROHIBITED	8125004517	200 BLOCK SW HIGH SCHOOL AVE	Georgetown Police	5/28/2025 10:00 PM
	DRIVING UNDER THE INFLUENCE	8125004511	ON SUSSEX CENTRAL DRIVE 28.68 FEET SOUTH EAST FROM WEST PI	Georgetown Police	5/28/2025 4:09 PM
	OFFENSIVE TOUCHING/OTHER ASSAULTS/NON-AGGRAVATED	8125004510	W. MARKET NE ST & TAM ALY	Georgetown Police	5/28/2025 2:21 PM

CrimeMapping.com Map

Sunday, April 20, 2025 through Thursday, October 16, 2025

Showing crime types: Arson, Assault, Burglary, Disturbing the Peace, Drugs / Alcohol Violations, DUI, Fraud, Homicide, Motor Vehicle Theft, Robbery, Sex Crimes, Theft / Larceny, Vandalism, Vehicle Break-In / Theft, Weapons

☒ Show crime report ☐ Show crime chart




Grab the bottom/right borders to resize the map or the handle in the bottom right corner.


All representations on this map are distributed and transmitted "AS IS" without warranties of any kind, either express or implied including without limitation, warranties of title or implied warranties of merchantability or fitness for a particular purpose. In no event shall CrimeMapping.COM become liable to users of these data for any loss or damages, consequential or otherwise, including but not limited to time, money, goodwill, arising from the use, operation or modification of the data. The visual presentation of data is being provided strictly as a courtesy, not as an obligation to its users.

Crime Report




Type	Description	Incident #	Location	Agency	Date
	ROBBERY/CARJACKING/STRONG-ARM HIGHWAY,STREET,ALLEY	8125008086	500 BLOCK W COLLEGE PARK LA	Georgetown Police	10/12/2025 4:09 PM
	BURGLARY/NO FORCED ENTRY/NONRESIDENCE	8125008082	LAUREL SW ST & KIMMEY ST	Georgetown Police	10/12/2025 10:27 AM
	OFFENSIVE TOUCHING/OTHER ASSAULTS/NON-AGGRAVATED	8125008074	E. MARKET SW ST & ALBURY AVE	Georgetown Police	10/11/2025 10:58 PM
	DISORDERLY CONDUCT/LIQUOR INVOLVEMENT	8125008066	100 BLOCK SW NORTH ST	Georgetown Police	10/11/2025 3:37 PM
	HARASSING COMMUNICATION/PHONE/WIRE/M... ONLY	8125008064	400 BLOCK SE FRANKLIN ST	Georgetown Police	10/11/2025 2:58 PM
	BURGLARY/NO FORCED ENTRY/FREE TEXT	8125008063	100 BLOCK NE TRACY ST	Georgetown Police	10/11/2025 2:02 PM
	BURGLARY/NO FORCED ENTRY/FREE TEXT	8125008061	100 BLOCK SW TRACY ST	Georgetown Police	10/11/2025 11:52 AM
	DISORDERLY CONDUCT/UNRELATED TO LIQUOR	8125008056	400 BLOCK NW N. BEDFORD ST	Georgetown Police	10/11/2025 9:34 AM
	LARCENY/FROM BUILDING	8125008053	100 BLOCK NW RAILROAD AVENUE EAST	Georgetown Police	10/11/2025 2:26 AM
	AGGRAVATED ASSAULT/NON-FAMILY OTHER DANGEROUS WEAPON	8125008039	300 BLOCK S CHARLES WAY	Georgetown Police	10/10/2025 4:26 PM
	DISORDERLY CONDUCT/UNRELATED TO LIQUOR	8125008035	22100 BLOCK NW DUPONT BLVD	Georgetown Police	10/10/2025 2:39 PM
	BURGLARY/NO FORCED ENTRY/FREE TEXT	8125008025	400 BLOCK SW WALTER ST	Georgetown Police	10/10/2025 8:28 AM
	INTIMIDATION/RECKLESS ENDANGER/TERRORISTIC THREAT/HARASSMENT/OTHER ASSAULTS/NON-AGGRAVATED		23600 BLOCK SWITCH CT	Delaware State Police	10/8/2025 4:37 PM
	LARCENY/BICYCLES	8125007946	500 BLOCK NW BEDFORD ST	Georgetown Police	10/7/2025 4:27 PM
	DAMAGE/BUSINESS PROPERTY	8125007936	20100 BLOCK NW OFFICE CIR	Georgetown Police	10/7/2025 11:45 AM
	DISORDERLY CONDUCT/UNRELATED TO LIQUOR	8125007929	COLLEGE PARK W LA & DUPONT BLVD	Georgetown Police	10/7/2025 9:52 AM
	LARCENY/FROM BUILDING	8125007926	000 BLOCK E COLLEGE PARK LA	Georgetown Police	10/7/2025 6:18 AM
	OFFENSIVE TOUCHING/OTHER ASSAULTS/NON-AGGRAVATED	8125007913	21600 BLOCK W BIDEN AVE	Georgetown Police	10/6/2025 6:59 PM
	OFFENSIVE TOUCHING/OTHER ASSAULTS/NON-AGGRAVATED	8125007905	100 BLOCK NW ROBINSON ST	Georgetown Police	10/6/2025 2:29 PM
	DISORDERLY CONDUCT/UNRELATED TO LIQUOR	8125007902	000 BLOCK SW GEORGTOWN PLZ	Georgetown Police	10/6/2025 12:23 PM
	LARCENY/SHOPLIFTING	8125007894	20900 BLOCK N DUPONT BLVD	Georgetown Police	10/6/2025 7:17 AM
	DRIVING UNDER THE INFLUENCE		ON LEWES-GEORGETOWN HIGHWAY US9 AT THE INTERSECTION OF PARK	Delaware State Police	10/5/2025 5:50 PM
	OFFENSIVE TOUCHING/OTHER ASSAULTS/NON-AGGRAVATED	8125007808	2100 BLOCK SW BIDEN AVE	Georgetown Police	10/2/2025 6:53 PM

Type	Description	Incident #	Location	Agency	Date
	LARCENY/BICYCLES		17000 BLOCK W WILSON HILL RD	Delaware State Police	10/2/2025 4:31 PM
	LARCENY/FROM BUILDING		22900 BLOCK LEWES-GEORGETOWN HWY	Delaware State Police	10/2/2025 1:45 PM
	DRIVING UNDER THE INFLUENCE/DRUGS	8125007780	N. BEDFORD ST & SWAIN AVE	Georgetown Police	10/2/2025 1:56 AM
	DISORDERLY CONDUCT/LIQUOR INVOLVEMENT	8125007777	20500 BLOCK S DUPONT BLVD	Georgetown Police	10/1/2025 11:23 PM
	BURGLARY/NO FORCED ENTRY/NONRESIDENCE	8125007774	100 BLOCK SE FRONT ST	Georgetown Police	10/1/2025 9:44 PM
	OFFENSIVE TOUCHING/OTHER ASSAULTS/NON-AGGRAVATED	8125007771	BIDEN SW AVE & CARMEAN WAY	Georgetown Police	10/1/2025 7:33 PM
	DISORDERLY CONDUCT/UNRELATED TO LIQUOR	8125007766	20800 BLOCK N DUPONT BLVD	Georgetown Police	10/1/2025 5:13 PM
	BURGLARY/NO FORCED ENTRY/FREE TEXT	8125007763	BRAMHALL NE ST & PLEASANT ST	Georgetown Police	10/1/2025 2:06 PM
	DISTURBING THE PEACE/PUBLIC NUISANCE	8125007762	000 BLOCK BURGER KING DR	Georgetown Police	10/1/2025 2:06 PM
	DRIVING UNDER THE INFLUENCE/LIQUOR		ON COUNTY SEAT HIGHWAY US9 301.13 FEET SOUTH WEST FROM LITT	Delaware State Police	9/30/2025 6:09 PM
	LARCENY/FROM ALL OTHER YARDS		33400 BLOCK SE STEINER RD	Delaware State Police	9/29/2025 7:41 AM
	DRIVING UNDER THE INFLUENCE	8125007701	ON SURREY LANE 261.26 FEET SOUTH EAST FROM CARRIAGE LANE	Georgetown Police	9/29/2025 2:10 AM
	DISORDERLY CONDUCT/UNRELATED TO LIQUOR	8125007698	400 BLOCK NE MARKET ST	Georgetown Police	9/28/2025 9:15 PM
	OFFENSIVE TOUCHING/OTHER ASSAULTS/NON-AGGRAVATED	8125007695	20700 BLOCK DUPONT BLVD	Georgetown Police	9/28/2025 6:18 PM
	DISORDERLY CONDUCT/UNRELATED TO LIQUOR	8125007692	NEW NE ST & RACE ST	Georgetown Police	9/28/2025 3:47 PM
	LARCENY/SHOPLIFTING	8125007680	20900 BLOCK N DUPONT BLVD	Georgetown Police	9/28/2025 1:52 AM
	BURGLARY/NO FORCED ENTRY/FREE TEXT	8125007679	100 BLOCK SE BEDFORD ST	Georgetown Police	9/28/2025 1:21 AM
	OFFENSIVE TOUCHING/OTHER ASSAULTS/NON-AGGRAVATED	8125007673	21600 BLOCK SW BIDEN AVE	Georgetown Police	9/27/2025 7:22 PM
	DAMAGE/PRIVATE PROPERTY	8125007669	200 BLOCK NW FRONT ST	Georgetown Police	9/27/2025 5:58 PM
	BURGLARY/NO FORCED ENTRY/FREE TEXT	8125007665	400 BLOCK NW RACE ST	Georgetown Police	9/27/2025 3:05 PM
	SIMPLE ASSAULT/NON-FAMILY/OTHER ASSAULTS/NON-AGGRAVATED	8125007659	21600 BLOCK SW BIDEN AVE	Georgetown Police	9/27/2025 7:08 AM
	SIMPLE ASSAULT/NON-FAMILY/OTHER ASSAULTS/NON-AGGRAVATED	8125007657	100 BLOCK SW DEPOT ST	Georgetown Police	9/27/2025 2:45 AM
	DISORDERLY CONDUCT/UNRELATED TO LIQUOR	8125007653	NORTH NE ST & KING ST	Georgetown Police	9/26/2025 9:47 PM
	THEFT OF SERVICES FROM ALL OTHER YARDS	8125007650	20900 BLOCK N DUPONT BLVD	Georgetown Police	9/26/2025 7:48 PM

Type	Description	Incident #	Location	Agency	Date
	BURGLARY/NO FORCED ENTRY/FREE TEXT	8125007649	900 BLOCK INGRAMTOWN RD	Georgetown Police	9/26/2025 5:59 PM
	BURGLARY/NO FORCED ENTRY/FREE TEXT	8125007642	1000 BLOCK SW INGRAMTOWN RD	Georgetown Police	9/26/2025 3:22 PM
	DRIVING UNDER THE INFLUENCE/LIQUOR	8125007624	CEDAR NE ST & ALBURY AVE	Georgetown Police	9/25/2025 8:35 PM
	LARCENY/SHOPLIFTING	8125007620	400 BLOCK NE MARKET ST	Georgetown Police	9/25/2025 4:40 PM
	HARASSING COMMUNICATION/PHONE/WIRE/M... ONLY		20200 BLOCK DUPONT BLVD	Delaware State Police	9/25/2025 1:08 PM
	POSSESSION OF WEAPON		22800 BLOCK DUPONT BLVD	Delaware State Police	9/25/2025 8:30 AM
	DRIVING UNDER THE INFLUENCE/LIQUOR	8125007605	DUPONT N BLVD & BEDFORD ST	Georgetown Police	9/24/2025 11:54 PM
	DISORDERLY CONDUCT/LIQUOR INVOLVEMENT	8125007595	20600 BLOCK S SAVANNAH RD	Georgetown Police	9/24/2025 3:36 PM
	OFFENSIVE TOUCHING/OTHER ASSAULTS/NON-AGGRAVATED	8125007597	21600 BLOCK SW BIDEN AVE	Georgetown Police	9/24/2025 2:00 PM
	BURGLARY/FORCED ENTRY/RESIDENCE	8125007589	19700 BLOCK S CROWS NEST CT	Georgetown Police	9/24/2025 11:01 AM
	DISORDERLY CONDUCT/UNRELATED TO LIQUOR	8125007576	20900 BLOCK N DUPONT BLVD	Georgetown Police	9/24/2025 3:18 AM
	DAMAGE/PRIVATE PROPERTY	8125007561	300 BLOCK E DUNBARTON APTS	Georgetown Police	9/23/2025 5:25 PM
	BURGLARY/NO FORCED ENTRY/FREE TEXT	8125007528	000 BLOCK NE ADAMS ST	Georgetown Police	9/23/2025 4:00 PM
	OFFENSIVE TOUCHING/OTHER ASSAULTS/NON-AGGRAVATED	8125007547	21600 BLOCK SW BIDEN AVE	Georgetown Police	9/23/2025 10:24 AM
	BURGLARY/NO FORCED ENTRY/FREE TEXT	8125007543	100 BLOCK NW BEDFORD ST	Georgetown Police	9/23/2025 5:35 AM
	DRIVING UNDER THE INFLUENCE	8125007542	ON NORTH RACE STREET 276.86 FEET NORTH WEST FROM PEPPER ST	Georgetown Police	9/23/2025 3:55 AM
	BURGLARY/FORCED ENTRY/NONRESIDENCE		22200 BLOCK E LEWES GEORGETOWN HWY	Delaware State Police	9/22/2025 6:45 PM
	BURGLARY/NO FORCED ENTRY/FREE TEXT	8125007519	100 BLOCK NE LAUREL ST	Georgetown Police	9/22/2025 10:04 AM
	BURGLARY/NO FORCED ENTRY/NONRESIDENCE	8125007499	100 BLOCK SW MARKET ST	Georgetown Police	9/20/2025 10:17 PM
	POSSESSION OF WEAPON	8125007494	RACE SE ST & COOPER ALY	Georgetown Police	9/20/2025 7:40 PM
	BURGLARY/NO FORCED ENTRY/NONRESIDENCE	8125007490	300 BLOCK NW RAILROAD AVE	Georgetown Police	9/20/2025 1:24 PM
	LARCENY/SHOPLIFTING	8125007489	000 BLOCK W COLLEGE PARK LA	Georgetown Police	9/20/2025 1:03 PM
	LARCENY/SHOPLIFTING	8125007487	000 BLOCK E COLLEGE PARK LA	Georgetown Police	9/20/2025 10:49 AM
	BURGLARY/NO FORCED ENTRY/FREE TEXT	8125007486	200 BLOCK NW KIMMEY ST	Georgetown Police	9/20/2025 10:41 AM
	BURGLARY/NO FORCED ENTRY/FREE TEXT	8125007483	300 BLOCK SE RAILROAD AVENUE EAST	Georgetown Police	9/20/2025 8:41 AM

Type	Description	Incident #	Location	Agency	Date
	HARASSING COMMUNICATION/PHONE/WIRE/M... ONLY		BEDFORD W ST & CARMEAN WAY	Delaware State Police	9/19/2025 11:26 PM
	LARCENY/SHOPLIFTING	8125007473	COLLEGE PARK E LA & CARMEAN WAY	Georgetown Police	9/19/2025 6:21 PM
	OFFENSIVE TOUCHING/OTHER ASSAULTS/NON-AGGRAVATED	8125007465	21600 BLOCK SW BIDEN AVE	Georgetown Police	9/19/2025 12:23 PM
	SIMPLE ASSAULT/NON-FAMILY/OTHER ASSAULTS/NON-AGGRAVATED	8125007461	DOUGLAS ST & DOUGLAS ST	Georgetown Police	9/19/2025 9:54 AM
	CARRYING PROHIBITED		200 BLOCK NORTH ST	Delaware State Police	9/18/2025 2:15 PM
	ROBBERY/CARJACKING/STRONG-ARM COMMERCIAL HOUSE(EXCEPT C,D,F)	8125007429	000 BLOCK SE GEORGETOWN PLZ	Georgetown Police	9/17/2025 7:31 PM
	LARCENY/VEHICLE PARTS/FROM AUTO/ATTACHED	8125007421	000 BLOCK W BRIDGEVILLE RD	Georgetown Police	9/17/2025 3:17 PM
	OFFENSIVE TOUCHING/OTHER ASSAULTS/NON-AGGRAVATED	8125007413	000 BLOCK GEORGETOWN PLZ	Georgetown Police	9/17/2025 9:59 AM
	BURGLARY/NO FORCED ENTRY/FREE TEXT	8125007407	CAROLYN SE ST & JAMES ST	Georgetown Police	9/16/2025 8:41 PM
	BURGLARY/NO FORCED ENTRY/FREE TEXT	8125007394	400 BLOCK NW ROBINSON ST	Georgetown Police	9/16/2025 7:27 AM
	LARCENY/SHOPLIFTING	8125007376	100 BLOCK SE BEDFORD ST	Georgetown Police	9/15/2025 11:50 AM
	BURGLARY/NO FORCED ENTRY/NONRESIDENCE	8125007370	19700 BLOCK CROWS NEST CT	Georgetown Police	9/15/2025 8:03 AM
	DRIVING UNDER THE INFLUENCE	8125007367	ON SAND HILL ROAD 467.34 FEET NORTH FROM LEWES-GEORGETOWN	Georgetown Police	9/15/2025 3:44 AM
	LARCENY/FROM BUILDING	8125007364	COLLEGE PARK E LA & CARMEAN WAY	Georgetown Police	9/14/2025 6:50 PM
	DISORDERLY CONDUCT/UNRELATED TO LIQUOR	8125007362	800 BLOCK INGRAMTOWN RD	Georgetown Police	9/14/2025 5:38 PM
	LARCENY/FROM ALL OTHER YARDS	8125007351	400 BLOCK SE BEDFORD ST	Georgetown Police	9/14/2025 10:26 AM
	DISORDERLY CONDUCT/LIQUOR INVOLVEMENT	8125007349	20500 BLOCK S DUPONT BLVD	Georgetown Police	9/14/2025 3:17 AM
	ROBBERY/CARJACKING/STRONG-ARM HIGHWAY,STREET,ALLEY	8125007348	000 BLOCK SW BRAMHALL ST	Georgetown Police	9/14/2025 2:45 AM
	DISTURBING THE PEACE/PUBLIC NUISANCE	8125007344	600 BLOCK E INGRAMTOWN RD	Georgetown Police	9/13/2025 9:54 PM
	DISTURBING THE PEACE/PUBLIC NUISANCE	8125007342	400 BLOCK SW E. MARKET ST	Georgetown Police	9/13/2025 8:16 PM
	DRIVING UNDER THE INFLUENCE	8125007339	ON NORTH RACE STREET 26.31 FEET NORTH WEST FROM NEW STREET	Georgetown Police	9/13/2025 7:36 PM
	BURGLARY/NO FORCED ENTRY/RESIDENCE	8125007317	600 BLOCK E INGRAMTOWN RD	Georgetown Police	9/12/2025 8:07 PM
	DISORDERLY CONDUCT/UNRELATED TO LIQUOR	8125007310	400 BLOCK SE BEDFORD ST	Georgetown Police	9/12/2025 2:05 PM

Type	Description	Incident #	Location	Agency	Date
	DAMAGE/PRIVATE PROPERTY	8125007282	BEDFORD SE ST & DONOVANS RD	Georgetown Police	9/11/2025 1:24 PM
	THEFT OF SERVICES FROM ALL OTHER YARDS	8125007257	THE CIR & THE CIR	Georgetown Police	9/10/2025 1:00 PM
	OFFENSIVE TOUCHING/OTHER ASSAULTS/NON-AGGRAVATED	8125007250	300 BLOCK NE MARKET ST	Georgetown Police	9/10/2025 7:55 AM
	DISORDERLY CONDUCT/UNRELATED TO LIQUOR	8125007242	100 BLOCK NE TRACY ST	Georgetown Police	9/9/2025 6:13 PM
	OFFENSIVE TOUCHING/OTHER ASSAULTS/NON-AGGRAVATED	8125007236	200 BLOCK NW RACE ST	Georgetown Police	9/9/2025 1:38 PM
	FRAUD BY WIRE	8125007235	000 BLOCK W COLLEGE PARK LA	Georgetown Police	9/9/2025 12:47 PM
	DAMAGE/PRIVATE PROPERTY	8125007234	20700 BLOCK S DUPONT BLVD	Georgetown Police	9/9/2025 10:28 AM
	DRIVING UNDER THE INFLUENCE		ON SOUTHBOUND DUPONT BOULEVARD US113 419.70 FEET SOUTH EAST	Delaware State Police	9/8/2025 7:02 PM
	DISORDERLY CONDUCT/UNRELATED TO LIQUOR	8125007217	INGRAMTOWN E RD & KING ST	Georgetown Police	9/8/2025 5:38 PM
	DRIVING UNDER THE INFLUENCE		ON VAUGHN ROAD 0.24 MILES SOUTH FROM ENNIS STREET 325.13	Delaware State Police	9/7/2025 9:07 PM
	BURGLARY/NO FORCED ENTRY/RESIDENCE	8125007192	400 BLOCK NW KIMMEY ST	Georgetown Police	9/7/2025 7:17 PM
	INTIMIDATION/RECKLESS ENDANGER/TERRORISTIC THREAT/HARASSMENT/OTHER ASSAULTS/NON-AGGRAVATED	8125007172	400 BLOCK BEDFORD ST	Georgetown Police	9/6/2025 8:46 AM
	DISORDERLY CONDUCT/UNRELATED TO LIQUOR	8125007170	20900 BLOCK N DUPONT BLVD	Georgetown Police	9/6/2025 1:58 AM
	DRIVING UNDER THE INFLUENCE	8125007160	ON PRIVATE PROPERTY 74.85 FEET FROM GEORGETOWN MUNICIPALITY	Georgetown Police	9/5/2025 7:09 PM
	DISORDERLY CONDUCT/UNRELATED TO LIQUOR	8125007140	100 BLOCK SW ANDERSON ST	Georgetown Police	9/4/2025 8:34 PM
	PUBLIC PEACE/FREE TEXT/CRIMINAL NUISANCE	8125007126	300 BLOCK NE W. MARKET ST	Georgetown Police	9/4/2025 10:28 AM
	INTIMIDATION/RECKLESS ENDANGER/TERRORISTIC THREAT/HARASSMENT/OTHER ASSAULTS/NON-AGGRAVATED		22400 BLOCK E LEWES GEORGETOWN HWY	Delaware State Police	9/4/2025 5:21 AM
	DISORDERLY CONDUCT/UNRELATED TO LIQUOR	8125007109	000 BLOCK W JACQUELINE DR	Georgetown Police	9/3/2025 8:22 PM
	OFFENSIVE TOUCHING/OTHER ASSAULTS/NON-AGGRAVATED	8125007106	300 BLOCK SE RACE ST	Georgetown Police	9/3/2025 6:00 PM
	LARCENY/SHOPLIFTING	8125007105	20900 BLOCK N DUPONT BLVD	Georgetown Police	9/3/2025 5:26 PM
	DAMAGE/PRIVATE PROPERTY	8125007098	600 BLOCK NW BEDFORD ST	Georgetown Police	9/3/2025 1:23 PM
	LARCENY/FROM BUILDING	8125007096	400 BLOCK SE N. BEDFORD ST	Georgetown Police	9/3/2025 12:02 PM

Type	Description	Incident #	Location	Agency	Date
	DISTURBING THE PEACE/PUBLIC NUISANCE	8125007094	20500 BLOCK S DUPONT BLVD	Georgetown Police	9/3/2025 8:34 AM
	DRIVING UNDER THE INFLUENCE		ON SAND HILL ROAD AT THE INTERSECTION OF BRIARWOOD ROAD 0.	Delaware State Police	9/2/2025 8:23 PM
	DISORDERLY CONDUCT/UNRELATED TO LIQUOR	8125007057	RAILROAD AVE & RAILROAD AVENUE EAST	Georgetown Police	9/1/2025 12:39 PM
	DISORDERLY CONDUCT/LIQUOR INVOLVEMENT	8125007056	RAILROAD AVENUE NW EAST & NORTH ST	Georgetown Police	9/1/2025 12:27 PM
	SIMPLE ASSAULT/NON-FAMILY/OTHER ASSAULTS/NON-AGGRAVATED	8125007046	KIMMEY ST & COOPER ALY	Georgetown Police	8/31/2025 7:26 PM
	LARCENY/FROM ALL OTHER YARDS	8125007045	19700 BLOCK SPINAKE CT	Georgetown Police	8/31/2025 7:26 PM
	BURGLARY/NO FORCED ENTRY/FREE TEXT	8125007043	200 BLOCK SW EDWARD ST	Georgetown Police	8/31/2025 3:07 PM
	DRIVING UNDER THE INFLUENCE/LIQUOR	8125007023	ON BEDFORD STREET 22.30 FEET NORTH WEST FROM DONOVANS ROAD	Georgetown Police	8/31/2025 10:57 AM
	DRIVING UNDER THE INFLUENCE	8125007032	ON MARY STREET 85.91 FEET SOUTH WEST FROM N. BEDFORD STREE	Georgetown Police	8/31/2025 6:08 AM
	IMPERSONATION	8125007013	000 BLOCK NE DEPOT ST	Georgetown Police	8/30/2025 1:00 AM
	HARASSING COMMUNICATION/PHONE/WIRE/M... ONLY	8125007012	21000 BLOCK SE ARROW SAFETY RD	Georgetown Police	8/30/2025 12:36 AM
	DISORDERLY CONDUCT/LIQUOR INVOLVEMENT	8125007008	20700 BLOCK S DUPONT BLVD	Georgetown Police	8/29/2025 9:44 PM
	BURGLARY/NO FORCED ENTRY/RESIDENCE		22400 BLOCK SE DEEP BRANCH RD	Delaware State Police	8/29/2025 10:01 AM
	DISORDERLY CONDUCT/UNRELATED TO LIQUOR	8125006986	BURGER KING S RD & BEDFORD ST	Georgetown Police	8/28/2025 11:44 PM
	LARCENY/BICYCLES	8125006948	RAILROAD AVENUE E WEST & BEALE ST	Georgetown Police	8/27/2025 6:42 PM
	LARCENY/FROM ALL OTHER YARDS	8125006942	500 BLOCK E WEST DR	Georgetown Police	8/27/2025 1:15 PM
	SIMPLE ASSAULT/NON-FAMILY/OTHER ASSAULTS/NON-AGGRAVATED	8125006940	100 BLOCK SW NORTH ST	Georgetown Police	8/27/2025 11:49 AM
	LARCENY/FROM BUILDING	8125006933	100 BLOCK SW NORTH ST	Georgetown Police	8/27/2025 8:00 AM
	DISORDERLY CONDUCT/UNRELATED TO LIQUOR	8125006908	000 BLOCK NE CHESTNUT ST	Georgetown Police	8/26/2025 7:48 AM
	DISORDERLY CONDUCT/UNRELATED TO LIQUOR	8125006886	ALBURY NW AVE & COOPER ALY	Georgetown Police	8/25/2025 4:40 PM
	DISTURBING THE PEACE/PUBLIC NUISANCE	8125006878	000 BLOCK NW KING ST	Georgetown Police	8/25/2025 9:57 AM
	DAMAGE/BUSINESS PROPERTY	8125006877	300 BLOCK W RAILROAD AVENUE	Georgetown Police	8/25/2025 8:02 AM
	SIMPLE ASSAULT/NON-FAMILY/OTHER ASSAULTS/NON-AGGRAVATED	8125006857	20300 BLOCK N SAND HILL RD	Georgetown Police	8/24/2025 10:31 AM

Type	Description	Incident #	Location	Agency	Date
	LARCENY/FROM ALL OTHER YARDS	8125006855	20700 BLOCK S DUPONT BLVD	Georgetown Police	8/24/2025 9:31 AM
	FRAUD BY WIRE	8125006842	500 BLOCK WEST DR	Georgetown Police	8/23/2025 7:38 AM
	BURGLARY/FORCED ENTRY/FREE TEXT NONRESIDENCE	8125006838	400 BLOCK NE CEDAR ST	Georgetown Police	8/23/2025 1:58 AM
	DISORDERLY CONDUCT/UNRELATED TO LIQUOR	8125006799	200 BLOCK SW DEPOT ST	Georgetown Police	8/21/2025 6:15 PM
	LARCENY/SHOPLIFTING	8125006797	400 BLOCK SW MARKET ST	Georgetown Police	8/21/2025 2:00 PM
	LARCENY/FROM BUILDING	8125006791	400 BLOCK SW E. MARKET ST	Georgetown Police	8/21/2025 1:51 PM
	DISORDERLY CONDUCT/UNRELATED TO LIQUOR	8125006789	100 BLOCK NE E. MARKET ST	Georgetown Police	8/21/2025 12:03 PM
	DISORDERLY CONDUCT/UNRELATED TO LIQUOR	8125006775	300 BLOCK NW SUSSEX CENTRAL DR	Georgetown Police	8/20/2025 7:11 PM
	DISORDERLY CONDUCT/UNRELATED TO LIQUOR	8125006773	200 BLOCK NE NORTH ST	Georgetown Police	8/20/2025 6:33 PM
	THEFT/FALSE PRETENSE OR PROMISE		21400 BLOCK N BALTIMORE AVE	Delaware State Police	8/20/2025 2:47 PM
	DISORDERLY CONDUCT/UNRELATED TO LIQUOR	8125006765	COLLEGE PARK W LA & DUPONT BLVD	Georgetown Police	8/20/2025 12:21 PM
	DISORDERLY CONDUCT/UNRELATED TO LIQUOR	8125006718	NORTH SW ST & CAROLYN ST	Georgetown Police	8/18/2025 8:44 PM
	INTIMIDATION/RECKLESS ENDANGER/TERRORISTIC THREAT/HARASSMENT/OTHER ASSAULTS/NON-AGGRAVATED	8125006716	INGRAMTOWN SW RD & PARSONS LA	Georgetown Police	8/18/2025 7:51 PM
	LARCENY/SHOPLIFTING	8125006713	COLLEGE PARK E LA & CARMEAN WAY	Georgetown Police	8/18/2025 6:16 PM
	DRIVING UNDER THE INFLUENCE	8125006686	ON COUNTY SEAT HIGHWAY US9 155.42 FEET SOUTH WEST FROM LITT	Georgetown Police	8/18/2025 4:47 AM
	SIMPLE ASSAULT/NON-FAMILY/OTHER ASSAULTS/NON-AGGRAVATED	8125006689	300 BLOCK NW RACE ST	Georgetown Police	8/17/2025 8:38 PM
	DRIVING UNDER THE INFLUENCE	8125006671	ON NORTH KING STREET 95.30 FEET NORTH WEST FROM ROSA STREE	Georgetown Police	8/17/2025 3:20 AM
	DRIVING UNDER THE INFLUENCE/LIQUOR	8125006672	400 BLOCK NE LAUREL ST	Georgetown Police	8/17/2025 12:51 AM
	DISORDERLY CONDUCT/UNRELATED TO LIQUOR	8125006665	800 BLOCK E INGRAMTOWN RD	Georgetown Police	8/16/2025 9:02 PM
	DRIVING UNDER THE INFLUENCE/LIQUOR	8125006658	20300 BLOCK SANDHILL RD	Georgetown Police	8/16/2025 3:35 PM
	OFFENSIVE TOUCHING/OTHER ASSAULTS/NON-AGGRAVATED	8125006657	20700 BLOCK DUPONT BLVD	Georgetown Police	8/16/2025 3:02 PM
	DRIVING UNDER THE INFLUENCE/LIQUOR	8125006643	500 BLOCK W E. MARKET ST	Georgetown Police	8/16/2025 12:47 AM
	LARCENY/SHOPLIFTING	8125006624	000 BLOCK E COLLEGE PARK LA	Georgetown Police	8/15/2025 4:00 PM
	THEFT/FALSE PRETENSE OR PROMISE	8125006619	000 BLOCK E COLLEGE PARK LA	Georgetown Police	8/15/2025 1:02 PM

Type	Description	Incident #	Location	Agency	Date
	LARCENY/FROM BUILDING	8125006599	400 BLOCK SW E. MARKET ST	Georgetown Police	8/14/2025 7:46 PM
	FRAUD/SWINDLE/FLIMFLAM		22900 BLOCK W LEWES-GEORGETOWN HWY	Delaware State Police	8/14/2025 3:44 PM
	IMPERSONATION	8125006588	1200 BLOCK SW DUNBARTON ST	Georgetown Police	8/14/2025 12:36 PM
	AGGRAVATED ASSAULT/FAMILY OTHER DANGEROUS WEAPON	8125006584	400 BLOCK SE BEDFORD ST	Georgetown Police	8/14/2025 8:29 AM
	SIMPLE ASSAULT/NON-FAMILY/OTHER ASSAULTS/NON-AGGRAVATED	8125006561	COLLEGE PARK E LA & CARMEAN WAY	Georgetown Police	8/13/2025 11:18 AM
	DISORDERLY CONDUCT/LIQUOR INVOLVEMENT	8125006545	20500 BLOCK N DUPONT BLVD	Georgetown Police	8/12/2025 8:32 PM
	LARCENY/FROM BUILDING	8125006541	20800 BLOCK N DUPONT BLVD	Georgetown Police	8/12/2025 12:40 PM
	DRIVING UNDER THE INFLUENCE/LIQUOR	8125006530	ON E. MARKET STREET US9 483.65 FEET SOUTH WEST FROM AIRPORT	Georgetown Police	8/12/2025 4:20 AM
	DISORDERLY CONDUCT/UNRELATED TO LIQUOR	8125006523	20900 BLOCK N DUPONT BLVD	Georgetown Police	8/11/2025 7:07 PM
	DISORDERLY CONDUCT/UNRELATED TO LIQUOR	8125006517	BEDFORD NW ST & BEDFORD ST	Georgetown Police	8/11/2025 2:10 PM
	LARCENY/FROM BUILDING	8125006508	1200 BLOCK DUNBARTON APTS	Georgetown Police	8/11/2025 9:08 AM
	DRIVING UNDER THE INFLUENCE		ON ARROW SAFETY ROAD 384.48 FEET WEST FROM SOUTH BEDFORD S	Delaware State Police	8/10/2025 7:01 PM
	DRIVING UNDER THE INFLUENCE	8125006445	ON GORDY STREET 26.11 FEET NORTH EAST FROM GOFF DRIVE WIT	Georgetown Police	8/10/2025 6:09 PM
	DAMAGE/PRIVATE PROPERTY		21300 BLOCK MARSH RD	Delaware State Police	8/10/2025 3:44 AM
	HARASSING COMMUNICATION/PHONE/WIRE/M... ONLY	8125006469	20500 BLOCK N DUPONT BLVD	Georgetown Police	8/9/2025 7:08 PM
	DISORDERLY CONDUCT/UNRELATED TO LIQUOR	8125006463	E. MARKET SW ST & RAILROAD AVENUE WEST	Georgetown Police	8/9/2025 3:38 PM
	DRIVING UNDER THE INFLUENCE		ON PARK AVENUE US9TR 561.57 FEET EAST FROM PARK AVENUE US9T	Delaware State Police	8/9/2025 2:31 PM
	DISTURBING THE PEACE/PUBLIC NUISANCE	8125006460	ZOAR S RD & ZOAR RD	Georgetown Police	8/9/2025 1:54 PM
	INTIMIDATION/RECKLESS ENDANGER/TERRORISTIC THREAT/HARASSMENT/OTHER ASSAULTS/NON-AGGRAVATED	8125006430	BOISENBERRY SE LA & CINDER WAY	Georgetown Police	8/8/2025 2:03 PM
	LARCENY/FROM ALL OTHER YARDS	8125006411	200 BLOCK NE PINE ST	Georgetown Police	8/7/2025 6:14 PM
	SIMPLE ASSAULT/NON-FAMILY/OTHER ASSAULTS/NON-AGGRAVATED		22600 BLOCK SW E. TRAP POND RD	Delaware State Police	8/6/2025 9:34 PM
	DISORDERLY CONDUCT/UNRELATED TO LIQUOR	8125006392	20900 BLOCK N DUPONT BLVD	Georgetown Police	8/6/2025 5:25 PM

Type	Description	Incident #	Location	Agency	Date
	DISORDERLY CONDUCT/UNRELATED TO LIQUOR	8125006391	DUPONT S BLVD & ENNIS ST	Georgetown Police	8/6/2025 5:03 PM
	LARCENY/FROM BUILDING	8125006388	700 BLOCK NE EDWARD ST	Georgetown Police	8/6/2025 1:47 PM
	DAMAGE/PRIVATE PROPERTY	8125006364	100 BLOCK NE MARKET ST	Georgetown Police	8/5/2025 4:05 PM
	DRIVING UNDER THE INFLUENCE		ON BEDFORD STREET SR18 426.17 FEET EAST FROM BURGER KING RO	Delaware State Police	8/3/2025 5:40 PM
	IMPERSONATION	8125006303	DOUGLAS NE ST & BEDFORD ST	Georgetown Police	8/3/2025 1:46 AM
	DRIVING UNDER THE INFLUENCE	8125006295	ON SOUTH BEDFORD STREET AT THE INTERSECTION OF WEST PINE ST	Georgetown Police	8/2/2025 10:01 PM
	INTIMIDATION/RECKLESS ENDANGER/TERRORISTIC THREAT/HARASSMENT/OTHER ASSAULTS/NON-AGGRAVATED	8125006290	000 BLOCK E COLLEGE PARK LA	Georgetown Police	8/2/2025 3:43 PM
	DISORDERLY CONDUCT/UNRELATED TO LIQUOR	8125006283	20900 BLOCK N DUPONT BLVD	Georgetown Police	8/2/2025 4:17 AM
	DRIVING UNDER THE INFLUENCE	8125006280	ON BEDFORD STREET 556.37 FEET NORTH WEST FROM GORDY STREET	Georgetown Police	8/2/2025 1:35 AM
	LARCENY/FROM BUILDING	8125006267	LAYTON SE ST & DEPOT ST	Georgetown Police	8/1/2025 12:45 PM
	DRIVING UNDER THE INFLUENCE/LIQUOR	8125006265	21000 BLOCK NE ARROW SAFETY RD	Georgetown Police	8/1/2025 9:29 AM
	DISORDERLY CONDUCT/UNRELATED TO LIQUOR	8125006262	BRAMHALL NE ST & PLEASANT ST	Georgetown Police	8/1/2025 8:28 AM
	SIMPLE ASSAULT/POLICE OFFICER/OTHER ASSAULTS/NON-AGGRAVATED	8125006260	DUPONT S BLVD & EDWARD ST	Georgetown Police	8/1/2025 6:48 AM
	DRIVING UNDER THE INFLUENCE	8125006254	ON N. BEDFORD STREET SR18 11.68 FEET NORTH WEST FROM WEST L	Georgetown Police	8/1/2025 1:21 AM
	LARCENY/FROM BUILDING	8125006226	100 BLOCK SE KING ST	Georgetown Police	7/30/2025 9:58 PM
	OFFENSIVE TOUCHING/OTHER ASSAULTS/NON-AGGRAVATED	8125006220	ALBURY SE AVE & CEDAR ST	Georgetown Police	7/30/2025 6:20 PM
	LARCENY/SHOPLIFTING	8125006219	000 BLOCK E COLLEGE PARK LA	Georgetown Police	7/30/2025 5:24 PM
	LARCENY/FROM BUILDING	8125006217	19200 BLOCK S JURY WAY	Georgetown Police	7/30/2025 4:37 PM
	DISORDERLY CONDUCT/UNRELATED TO LIQUOR	8125006213	000 BLOCK GEORGETOWN PLZ	Georgetown Police	7/30/2025 12:51 PM
	POSSESSION OF WEAPON	8125006198	400 BLOCK SE BEDFORD ST	Georgetown Police	7/29/2025 9:25 PM
	DISORDERLY CONDUCT/UNRELATED TO LIQUOR	8125006196	20500 BLOCK S DUPONT BLVD	Georgetown Police	7/29/2025 7:27 PM
	DRIVING UNDER THE INFLUENCE	8125006171	ON E. MARKET STREET US9 183.54 FEET NORTH EAST FROM BARR LA	Georgetown Police	7/28/2025 9:35 PM
	AGGRAVATED ASSAULT/NON-FAMILY OTHER DANGEROUS WEAPON	8125006169	DOUGLAS ST & DOUGLAS ST	Georgetown Police	7/28/2025 3:57 PM

Type	Description	Incident #	Location	Agency	Date
	LARCENY/FROM BUILDING	8125006168	600 BLOCK SW DUNBARTON APTS	Georgetown Police	7/28/2025 3:43 PM
	DAMAGE/PRIVATE PROPERTY	8125006162	300 BLOCK SW CEDAR ST	Georgetown Police	7/28/2025 2:05 PM
	DISORDERLY CONDUCT/UNRELATED TO LIQUOR	8125006161	RACE SE ST & DOUGLAS ST	Georgetown Police	7/28/2025 2:02 PM
	LARCENY/FROM ALL OTHER YARDS	8125006152	300 BLOCK NW FRANKLIN ST	Georgetown Police	7/28/2025 9:20 AM
	DAMAGE/PRIVATE PROPERTY	8125006130	500 BLOCK SW INGRAMTOWN RD	Georgetown Police	7/27/2025 5:02 PM
	DISORDERLY CONDUCT/UNRELATED TO LIQUOR	8125006124	200 BLOCK S ALRED ST	Georgetown Police	7/27/2025 12:12 PM
	DISORDERLY CONDUCT/LIQUOR INVOLVEMENT	8125006104	NORTH E ST & DUPONT BLVD	Georgetown Police	7/26/2025 9:36 PM
	LARCENY/SHOPLIFTING	8125006081	20900 BLOCK N DUPONT BLVD	Georgetown Police	7/26/2025 1:08 AM
	DRIVING UNDER THE INFLUENCE	8125006074	ON E. MARKET STREET US9 62.78 FEET NORTH EAST FROM SOUTH RA	Georgetown Police	7/25/2025 11:04 PM
	LARCENY/SHOPLIFTING	8125006075	500 BLOCK SE BEDFORD ST	Georgetown Police	7/25/2025 9:28 PM
	HARASSING COMMUNICATION/PHONE/WIRE/M... ONLY		20200 BLOCK S DUPONT BLVD	Delaware State Police	7/25/2025 3:11 PM
	DISORDERLY CONDUCT/UNRELATED TO LIQUOR	8125006065	DOUGLAS NE ST & RACE ST	Georgetown Police	7/25/2025 1:17 PM
	DISTURBING THE PEACE/PUBLIC NUISANCE	8125006060	500 BLOCK SE BEDFORD ST	Georgetown Police	7/25/2025 12:03 PM
	DRIVING UNDER THE INFLUENCE	8125005973	ON COLLEGE PARK LANE 522.16 FEET EAST FROM CARMEAN WAY WI	Georgetown Police	7/25/2025 9:37 AM
	DISTURBING THE PEACE/PUBLIC NUISANCE	8125006045	21000 BLOCK NE ARROW SAFETY RD	Georgetown Police	7/24/2025 9:28 PM
	LARCENY/FROM BUILDING	8125006037	19700 BLOCK CROWS NEST CT	Georgetown Police	7/24/2025 4:09 PM
	INTIMIDATION/RECKLESS ENDANGER/TERRORISTIC THREAT/HARASSMENT/OTHER ASSAULTS/NON-AGGRAVATED	8125006036	100 BLOCK SW DEPOT ST	Georgetown Police	7/24/2025 2:39 PM
	DISORDERLY CONDUCT/UNRELATED TO LIQUOR	8125006034	21600 BLOCK SW BIDEN AVE	Georgetown Police	7/24/2025 1:43 PM
	FRAUD BY WIRE	8125006009	100 BLOCK SW PINE ST	Georgetown Police	7/23/2025 3:34 PM
	THEFT/FALSE PRETENSE OR PROMISE	8125005999	000 BLOCK COLLEGE PARK DR	Georgetown Police	7/23/2025 1:14 PM
	LARCENY/SHOPLIFTING	8125005989	20900 BLOCK N DUPONT BLVD	Georgetown Police	7/23/2025 4:53 AM
	LARCENY/FROM BUILDING	8125005976	700 BLOCK DUNBARTON APTS	Georgetown Police	7/22/2025 3:48 PM
	LARCENY/SHOPLIFTING	8125005966	20900 BLOCK N DUPONT BLVD	Georgetown Police	7/22/2025 10:36 AM
	AGGRAVATED ASSAULT/NON-FAMILY FIREARM	8125005949	000 BLOCK E COLLEGE PARK LA	Georgetown Police	7/21/2025 9:14 PM

Type	Description	Incident #	Location	Agency	Date
	BURGLARY/NO FORCED ENTRY/NONRESIDENCE	8125005933	600 BLOCK SE BEDFORD EXT	Georgetown Police	7/21/2025 11:15 AM
	OFFENSIVE TOUCHING/OTHER ASSAULTS/NON-AGGRAVATED	8125005908	21600 BLOCK SW BIDEN AVE	Georgetown Police	7/20/2025 5:44 PM
	LARCENY/FROM BUILDING	8125005892	400 BLOCK E INGRAMTOWN RD	Georgetown Police	7/19/2025 9:00 PM
	DISTURBING THE PEACE/PUBLIC NUISANCE	8125005883	000 BLOCK E COLLEGE PARK LA	Georgetown Police	7/19/2025 2:02 PM
	DRIVING UNDER THE INFLUENCE		ON EAST LAUREL STREET 37.36 FEET SOUTH WEST FROM LAYTON ST	Delaware State Police	7/19/2025 9:53 AM
	OFFENSIVE TOUCHING/OTHER ASSAULTS/NON-AGGRAVATED	8125005868	20900 BLOCK N DUPONT BLVD	Georgetown Police	7/19/2025 3:04 AM
	DISORDERLY CONDUCT/LIQUOR INVOLVEMENT	8125005860	BEDFORD NW ST & DOUGLAS ST	Georgetown Police	7/18/2025 8:42 PM
	HARASSING COMMUNICATION/PHONE/WIRE/M... ONLY	8125005850	100 BLOCK W HIGHLAND AVE	Georgetown Police	7/18/2025 12:12 PM
	DRIVING UNDER THE INFLUENCE		ON LEWES-GEORGETOWN HIGHWAY US9 893.51 FEET WEST FROM PARK	Delaware State Police	7/18/2025 10:48 AM
	DISORDERLY CONDUCT/UNRELATED TO LIQUOR	8125005827	NORTH NE ST & KIMMEY ST	Georgetown Police	7/17/2025 8:42 PM
	BURGLARY/NO FORCED ENTRY/FREE TEXT	8125005775	100 BLOCK NE LAUREL ST	Georgetown Police	7/16/2025 3:44 AM
	CARRYING PROHIBITED	8125005758	20100 BLOCK OFFICE CIR	Georgetown Police	7/15/2025 10:41 AM
	OFFENSIVE TOUCHING/OTHER ASSAULTS/NON-AGGRAVATED	8125005739	21600 BLOCK SW BIDEN AVE	Georgetown Police	7/14/2025 6:49 PM
	BURGLARY/NO FORCED ENTRY/FREE TEXT	8125005717	24000 BLOCK N CRAB APPLE CT	Georgetown Police	7/14/2025 4:26 AM
	DAMAGE/PRIVATE PROPERTY	8125005696	LAUREL SW ST & KIMMEY ST	Georgetown Police	7/13/2025 10:57 AM
	DISORDERLY CONDUCT/UNRELATED TO LIQUOR	8125005681	500 BLOCK SW INGRAMTOWN RD	Georgetown Police	7/12/2025 9:06 PM
	CARRYING PROHIBITED	8125005663	KING SE ST & PINE ST	Georgetown Police	7/12/2025 8:35 AM
	FRAUD BY WIRE	8125005646	700 BLOCK DUNBARTON APTS	Georgetown Police	7/11/2025 5:54 PM
	INTIMIDATION/RECKLESS ENDANGER/TERRORISTIC THREAT/HARASSMENT/OTHER ASSAULTS/NON-AGGRAVATED	8125005636	FRONT NW ST & STRAWBERRY ALY	Georgetown Police	7/11/2025 9:57 AM
	LARCENY/FROM MAIL FROM ALL OTHER YARDS	8125005634	000 BLOCK SW NORTH ST	Georgetown Police	7/11/2025 8:57 AM
	DRIVING UNDER THE INFLUENCE		ON ARROW SAFETY ROAD 128.55 FEET NORTH EAST FROM DUPONT BO	Delaware State Police	7/11/2025 6:21 AM
	INTIMIDATION/RECKLESS ENDANGER/TERRORISTIC THREAT/HARASSMENT/OTHER ASSAULTS/NON-AGGRAVATED	8125005623	000 BLOCK SW BRAMHALL ST	Georgetown Police	7/10/2025 9:35 PM
	DAMAGE/PRIVATE PROPERTY	8125005622	500 BLOCK S BEDFORD ST	Georgetown Police	7/10/2025 9:14 PM

Type	Description	Incident #	Location	Agency	Date
	LARCENY/SHOPLIFTING	8125005609	21000 BLOCK NE ARROW SAFETY RD	Georgetown Police	7/10/2025 2:32 PM
	BURGLARY/NO FORCED ENTRY/FREE TEXT	8125005608	000 BLOCK NW BRIDGEVILLE RD	Georgetown Police	7/10/2025 2:04 PM
	OFFENSIVE TOUCHING/OTHER ASSAULTS/NON-AGGRAVATED	8125005605	000 BLOCK SW PINE ST	Georgetown Police	7/10/2025 12:58 PM
	CARRYING PROHIBITED		22200 BLOCK LEWES GEORGETOWN HWY	Delaware State Police	7/9/2025 8:12 PM
	DRIVING UNDER THE INFLUENCE		ON SOUTHBOUND DUPONT BOULEVARD US113 0.20 MILES SOUTH EAST	Delaware State Police	7/9/2025 7:06 PM
	FRAUD/ILLEGAL USE OF CREDIT CARDS	8125005576	500 BLOCK UNION DR	Georgetown Police	7/9/2025 6:24 PM
	LARCENY/FROM BUILDING	8125005565	20900 BLOCK N DUPONT BLVD	Georgetown Police	7/9/2025 1:05 PM
	INTIMIDATION/RECKLESS ENDANGER/TERRORISTIC THREAT/HARASSMENT/OTHER ASSAULTS/NON-AGGRAVATED	8125005559	000 BLOCK SE THE CIR	Georgetown Police	7/9/2025 10:35 AM
	BURGLARY/NO FORCED ENTRY/FREE TEXT	8125005552	000 BLOCK W JACQUELINE DR	Georgetown Police	7/9/2025 7:13 AM
	DISORDERLY CONDUCT/UNRELATED TO LIQUOR	8125005547	LEE AVE & EDWARD ST	Georgetown Police	7/9/2025 12:01 AM
	SIMPLE ASSAULT/NON-FAMILY/OTHER ASSAULTS/NON-AGGRAVATED	8125005544	21600 BLOCK SW BIDEN AVE	Georgetown Police	7/8/2025 5:28 PM
	DAMAGE/PRIVATE PROPERTY		PARK SW AVE & SPRINGFIELD RD	Delaware State Police	7/8/2025 5:15 PM
	DRIVING UNDER THE INFLUENCE	8125005440	ON DEPOT STREET 166.12 FEET NORTH EAST FROM N. BEDFORD STR	Georgetown Police	7/8/2025 4:01 PM
	LARCENY/FROM VEHICLE/NOT ATTACHED	8125005525	DEPOT SW ST & LAYTON ST	Georgetown Police	7/7/2025 4:19 PM
	HARASSING COMMUNICATION/PHONE/WIRE/M... ONLY	8125005516	100 BLOCK S CHARLES WAY	Georgetown Police	7/7/2025 8:34 AM
	DISORDERLY CONDUCT/UNRELATED TO LIQUOR	8125005508	000 BLOCK W JACQUELINE DR	Georgetown Police	7/6/2025 11:04 PM
	DAMAGE/BUSINESS PROPERTY	8125005497	200 BLOCK E RAILROAD AVENUE WEST	Georgetown Police	7/6/2025 9:25 AM
	DRIVING UNDER THE INFLUENCE	8125005489	ON E. MARKET STREET US9 152.09 FEET WEST FROM MURRAYS LANE	Georgetown Police	7/6/2025 2:30 AM
	DRIVING UNDER THE INFLUENCE	8125005413	ON COLLEGE PARK LANE 434.48 FEET EAST FROM CARMEAN WAY WI	Georgetown Police	7/4/2025 4:05 AM
	DRIVING UNDER THE INFLUENCE		ON SEASHORE HIGHWAY SR18 0.31 MILES EAST FROM PIGLET PATH	Delaware State Police	7/4/2025 3:01 AM
	VEHICLE THEFT LOCALLY STOLEN-LOCALLY RECOVER	8125005427	22000 BLOCK S DUPONT BLVD	Georgetown Police	7/3/2025 2:31 PM
	VEHICLE THEFT LOCALLY STOLEN-LOCALLY RECOVER	8125005418	LINDEN N AVE & TRANQUILITY LA	Georgetown Police	7/3/2025 8:17 AM

Type	Description	Incident #	Location	Agency	Date
	DISORDERLY CONDUCT/UNRELATED TO LIQUOR	8125005409	400 BLOCK BEDFORD ST	Georgetown Police	7/2/2025 8:44 PM
	LARCENY/SHOPLIFTING	8125005403	000 BLOCK E COLLEGE PARK LA	Georgetown Police	7/2/2025 4:48 PM
	FRAUD/ILLEGAL USE OF CREDIT CARDS	8125005393	20900 BLOCK N DUPONT BLVD	Georgetown Police	7/2/2025 12:31 PM
	LARCENY/NO FORCE/PURSE SNATCHING	8125005392	000 BLOCK SE RAILROAD AVENUE EAST	Georgetown Police	7/2/2025 12:09 PM
	LARCENY/SHOPLIFTING	8125005391	000 BLOCK E COLLEGE PARK LA	Georgetown Police	7/2/2025 11:49 AM
	DISTURBING THE PEACE/PUBLIC NUISANCE	8125005344	800 BLOCK SW INGRAMTOWN RD	Georgetown Police	6/30/2025 9:41 PM
	THEFT/FALSE PRETENSE OR PROMISE	8125005342	ARROW SAFETY W RD & DUPONT BLVD	Georgetown Police	6/30/2025 7:18 PM
	THEFT/FALSE PRETENSE OR PROMISE	8125005338	200 BLOCK SW PINE ST	Georgetown Police	6/30/2025 4:00 PM
	DISORDERLY CONDUCT/UNRELATED TO LIQUOR	8125005330	000 BLOCK NW GEORGETOWN PLZ	Georgetown Police	6/29/2025 11:16 PM
	DAMAGE/PRIVATE PROPERTY	8125005318	500 BLOCK S BEDFORD ST	Georgetown Police	6/29/2025 1:36 AM
	DRIVING UNDER THE INFLUENCE/LIQUOR		GEORGETOWN PLZ & W. MARKET ST	Delaware State Police	6/28/2025 5:56 PM
	VEHICLE THEFT	8125005308	200 BLOCK NE E. MARKET ST	Georgetown Police	6/28/2025 3:39 PM
	DISORDERLY CONDUCT/UNRELATED TO LIQUOR	8125005305	000 BLOCK GEORGETOWN PLZ	Georgetown Police	6/28/2025 1:54 PM
	DAMAGE/PRIVATE PROPERTY	8125005281	DUPONT N BLVD & COLLEGE PARK LA	Georgetown Police	6/27/2025 6:09 PM
	LARCENY/FROM BUILDING	8125005274	200 BLOCK SW E. MARKET ST	Georgetown Police	6/27/2025 12:05 PM
	THEFT/FALSE PRETENSE OR PROMISE	8125005268	000 BLOCK SW PINE ST	Georgetown Police	6/27/2025 9:54 AM
	DRIVING UNDER THE INFLUENCE/LIQUOR	8125005264	ON NORTHBOUND DUPONT BOULEVARD US113 629.55 FEET SOUTH FROM	Georgetown Police	6/27/2025 5:52 AM
	LARCENY/BICYCLES	8125005263	000 BLOCK NE SWAIN AVE	Georgetown Police	6/27/2025 1:21 AM
	LARCENY/SHOPLIFTING	8125005260	20900 BLOCK N DUPONT BLVD	Georgetown Police	6/27/2025 12:50 AM
	DISORDERLY CONDUCT/UNRELATED TO LIQUOR	8125005258	20900 BLOCK N DUPONT BLVD	Georgetown Police	6/27/2025 12:06 AM
	DISORDERLY CONDUCT/UNRELATED TO LIQUOR	8125005248	INGRAMTOWN SW RD & PARSONS LA	Georgetown Police	6/26/2025 6:49 PM
	OFFENSIVE TOUCHING/OTHER ASSAULTS/NON-AGGRAVATED	8125005242	200 BLOCK SW MARKET ST	Georgetown Police	6/26/2025 3:36 PM
	LARCENY/BICYCLES	8125005241	000 BLOCK NE SWAIN AVE	Georgetown Police	6/26/2025 3:04 PM
	LARCENY/SHOPLIFTING	8125005209	000 BLOCK E COLLEGE PARK LA	Georgetown Police	6/25/2025 2:48 PM
	LARCENY/SHOPLIFTING	8125005207	000 BLOCK GEORGETOWN PLZ	Georgetown Police	6/25/2025 1:40 PM

Type	Description	Incident #	Location	Agency	Date
	SIMPLE ASSAULT/NON-FAMILY/OTHER ASSAULTS/NON-AGGRAVATED	8125005206	COLLEGE PARK W LA & DUPONT BLVD	Georgetown Police	6/25/2025 12:53 PM
	THEFT/FALSE PRETENSE OR PROMISE	8125005203	200 BLOCK NE E. MARKET ST	Georgetown Police	6/25/2025 12:12 PM
	LARCENY/FROM ALL OTHER YARDS	8125005201	000 BLOCK NE BRAMHALL ST	Georgetown Police	6/25/2025 9:10 AM
	DISTURBING THE PEACE/PUBLIC NUISANCE	8125005191	RAILROAD NW AVE & E. MARKET ST	Georgetown Police	6/24/2025 10:22 PM
	DRIVING UNDER THE INFLUENCE		ON ARROW SAFETY ROAD 490.72 FEET WEST FROM SOUTH BEDFORD S	Delaware State Police	6/24/2025 9:38 PM
	DISORDERLY CONDUCT/UNRELATED TO LIQUOR	8125005175	20900 BLOCK N DUPONT BLVD	Georgetown Police	6/24/2025 10:40 AM
	DISTURBING THE PEACE/PUBLIC NUISANCE		22600 BLOCK SW E. TRAP POND RD	Delaware State Police	6/23/2025 9:34 PM
	LARCENY/SHOPLIFTING	8125005155	000 BLOCK W COLLEGE PARK LA	Georgetown Police	6/23/2025 1:55 PM
	LARCENY/SHOPLIFTING	8125005156	000 BLOCK W COLLEGE PARK LA	Georgetown Police	6/23/2025 1:55 PM
	LARCENY/SHOPLIFTING	8125005154	000 BLOCK W COLLEGE PARK LA	Georgetown Police	6/23/2025 1:55 PM
	FRAUD/ILLEGAL USE OF CREDIT CARDS		22600 BLOCK SE DUPONT BLVD	Delaware State Police	6/23/2025 11:59 AM
	DISORDERLY CONDUCT/UNRELATED TO LIQUOR	8125005143	BRAMHALL NE ST & PLEASANT ST	Georgetown Police	6/22/2025 10:38 PM
	LARCENY/FROM BUILDING	8125005133	000 BLOCK W COLLEGE PARK LA	Georgetown Police	6/22/2025 3:58 PM
	LARCENY/FROM BUILDING	8125005138	400 BLOCK NE MARKET ST	Georgetown Police	6/22/2025 12:30 PM
	DRIVING UNDER THE INFLUENCE	8125005076	ON PRIVATE PROPERTY WITHIN GEORGETOWN MUNICIPALITY. 99.38 FE	Georgetown Police	6/20/2025 4:01 PM
	LARCENY/BICYCLES	8125005042	20900 BLOCK N DUPONT BLVD	Georgetown Police	6/19/2025 4:42 PM
	LARCENY/SHOPLIFTING	8125005034	COLLEGE PARK E LA & CARMEAN WAY	Georgetown Police	6/19/2025 9:19 AM
	LARCENY/SHOPLIFTING	8125004976	000 BLOCK NW GEORGETOWN PLZ	Georgetown Police	6/17/2025 9:22 PM
	DISORDERLY CONDUCT/UNRELATED TO LIQUOR	8125004974	400 BLOCK NE MARKET ST	Georgetown Police	6/17/2025 7:08 PM
	HARASSING COMMUNICATION/PHONE/WIRE/M... ONLY	8125004968	20700 BLOCK DUPONT BLVD	Georgetown Police	6/17/2025 10:15 AM
	DAMAGE/PUBLIC PROPERTY	8125004934	THE CIR & THE CIR	Georgetown Police	6/16/2025 7:56 AM
	DISORDERLY CONDUCT/LIQUOR INVOLVEMENT	8125004919	100 BLOCK SE RAILROAD AVENUE EAST	Georgetown Police	6/15/2025 4:46 AM
	DISORDERLY CONDUCT/UNRELATED TO LIQUOR	8125004913	SWAIN NE AVE & FRONT ST	Georgetown Police	6/14/2025 9:27 PM
	DAMAGE/PRIVATE PROPERTY	8125004901	200 BLOCK NE PINE ST	Georgetown Police	6/14/2025 8:19 AM

Type	Description	Incident #	Location	Agency	Date
	OFFENSIVE TOUCHING/OTHER ASSAULTS/NON-AGGRAVATED	8125004896	100 BLOCK SE RACE ST	Georgetown Police	6/14/2025 12:07 AM
	SIMPLE ASSAULT/NON-FAMILY/OTHER ASSAULTS/NON-AGGRAVATED	8125004895	PEPPER SW ST & KIMMEY ST	Georgetown Police	6/13/2025 11:36 PM
	LARCENY/FROM ALL OTHER YARDS	8125004891	000 BLOCK NE BRAMHALL ST	Georgetown Police	6/13/2025 9:14 PM
	DAMAGE/PRIVATE PROPERTY	8125004890	100 BLOCK SW DUNBARTON OAKS	Georgetown Police	6/13/2025 7:43 PM
	DISORDERLY CONDUCT/UNRELATED TO LIQUOR	8125004886	21600 BLOCK SW BIDEN AVE	Georgetown Police	6/13/2025 7:07 PM
	LARCENY/FROM BUILDING	8125004884	200 BLOCK SW DUNBARTON OAKS	Georgetown Police	6/13/2025 6:30 PM
	DAMAGE/PUBLIC PROPERTY	8125004883	RAILROAD AVENUE E WEST & VICKERS LA	Georgetown Police	6/13/2025 4:46 PM
	SIMPLE ASSAULT/NON-FAMILY/OTHER ASSAULTS/NON-AGGRAVATED	8125004882	000 BLOCK SW PINE ST	Georgetown Police	6/13/2025 4:10 PM
	LARCENY/BICYCLES	8125004881	20600 BLOCK DUPONT BLVD	Georgetown Police	6/13/2025 3:50 PM
	DAMAGE/BUSINESS PROPERTY	8125004875	20500 BLOCK S DUPONT BLVD	Georgetown Police	6/13/2025 12:31 PM
	BURGLARY/FORCED ENTRY/NONRESIDENCE	8125004863	21300 BLOCK S DUPONT BLVD	Georgetown Police	6/13/2025 12:31 AM
	DISORDERLY CONDUCT/LIQUOR INVOLVEMENT	8125004846	400 BLOCK SE N. BEDFORD ST	Georgetown Police	6/12/2025 12:41 PM
	LARCENY/FROM ALL OTHER YARDS	8125004839	& BRITTINGHAM LA	Georgetown Police	6/12/2025 6:25 AM
	DISORDERLY CONDUCT/LIQUOR INVOLVEMENT	8125004827	20900 BLOCK N DUPONT BLVD	Georgetown Police	6/11/2025 10:53 PM
	DISORDERLY CONDUCT/LIQUOR INVOLVEMENT	8125004826	100 BLOCK SE RAILROAD AVENUE EAST	Georgetown Police	6/11/2025 10:26 PM
	OFFENSIVE TOUCHING/OTHER ASSAULTS/NON-AGGRAVATED	8125004815	300 BLOCK NE MARKET ST	Georgetown Police	6/11/2025 1:02 PM
	THEFT/FALSE PRETENSE OR PROMISE	8125004794	COLLEGE PARK E LA & CARMEAN WAY	Georgetown Police	6/10/2025 12:44 PM
	BURGLARY/FORCED ENTRY/FREE TEXT NONRESIDENCE	8125004786	24000 BLOCK N CRAB APPLE CT	Georgetown Police	6/10/2025 5:37 AM
	BURGLARY/FORCED ENTRY/FREE TEXT NONRESIDENCE	8125004785	24000 BLOCK N CRAB APPLE CT	Georgetown Police	6/10/2025 5:33 AM
	DISORDERLY CONDUCT/UNRELATED TO LIQUOR	8125004763	100 BLOCK S BURTON ST	Georgetown Police	6/8/2025 9:33 PM
	DRIVING UNDER THE INFLUENCE	8125004744	ON LAYTON STREET 222.80 FEET SOUTH EAST FROM DEPOT STREET	Georgetown Police	6/8/2025 6:32 PM
	AGGRAVATED ASSAULT/NON-FAMILY KNIFE/CUTTING INSTRUMENT	8125004757	000 BLOCK NW GEORGETOWN PLZ	Georgetown Police	6/8/2025 5:11 PM
	INTIMIDATION/RECKLESS ENDANGER/TERRORISTIC THREAT/HARASSMENT/OTHER ASSAULTS/NON-AGGRAVATED		22500 BLOCK LEWES-GEORGETOWN HWY	Delaware State Police	6/8/2025 1:10 PM

Type	Description	Incident #	Location	Agency	Date
	DISORDERLY CONDUCT/UNRELATED TO LIQUOR	8125004741	21000 BLOCK NE ARROW SAFETY RD	Georgetown Police	6/8/2025 12:24 AM
	BURGLARY/FORCED ENTRY/NONRESIDENCE	8125004719	22000 BLOCK S DUPONT BLVD	Georgetown Police	6/7/2025 2:32 AM
	LARCENY/SHOPLIFTING	8125004710	000 BLOCK E COLLEGE PARK LA	Georgetown Police	6/6/2025 7:28 PM
	OFFENSIVE TOUCHING/OTHER ASSAULTS/NON-AGGRAVATED	8125004685	SAND HILL E RD & MARKET ST	Georgetown Police	6/5/2025 6:48 PM
	FRAUD/ILLEGAL USE OF CREDIT CARDS	8125004683	21000 BLOCK NE ARROW SAFETY RD	Georgetown Police	6/5/2025 5:32 PM
	DISORDERLY CONDUCT/UNRELATED TO LIQUOR	8125004677	000 BLOCK NE KING ST	Georgetown Police	6/5/2025 11:27 AM
	OFFENSIVE TOUCHING/OTHER ASSAULTS/NON-AGGRAVATED	8125004675	600 BLOCK SE BEDFORD	Georgetown Police	6/5/2025 10:47 AM
	DRIVING UNDER THE INFLUENCE/DRUGS		21000 BLOCK ARROW SAFETY RD	Delaware State Police	6/5/2025 3:07 AM
	OFFENSIVE TOUCHING/OTHER ASSAULTS/NON-AGGRAVATED	8125004665	NORTH E ST & DUPONT BLVD	Georgetown Police	6/5/2025 12:00 AM
	THEFT/FALSE PRETENSE OR PROMISE	8125004661	100 BLOCK SE RACE ST	Georgetown Police	6/4/2025 8:00 PM
	HARASSING COMMUNICATION/PHONE/WIRE/M... ONLY	8125004657	20700 BLOCK N DUPONT BLVD	Georgetown Police	6/4/2025 3:37 PM
	INTIMIDATION/RECKLESS ENDANGER/TERRORISTIC THREAT/HARASSMENT/OTHER ASSAULTS/NON-AGGRAVATED	8125004634	100 BLOCK DUNBARTON APTS	Georgetown Police	6/3/2025 1:00 PM
	OFFENSIVE TOUCHING/OTHER ASSAULTS/NON-AGGRAVATED	8125004633	100 BLOCK SW PINE ST	Georgetown Police	6/3/2025 12:59 PM
	LARCENY/FROM MAIL FROM ALL OTHER YARDS	8125004601	000 BLOCK NE HUCKLEBERRY LA	Georgetown Police	6/2/2025 10:39 AM
	THEFT/FALSE PRETENSE OR PROMISE	8125004586	200 BLOCK SW E. MARKET ST	Georgetown Police	6/1/2025 1:20 PM
	DISORDERLY CONDUCT/UNRELATED TO LIQUOR	8125004562	20300 BLOCK N SAND HILL RD	Georgetown Police	5/31/2025 11:17 AM
	DRIVING UNDER THE INFLUENCE		ON SAND HILL ROAD 205.85 FEET NORTH FROM LEWES-GEORGETOWN	Delaware State Police	5/31/2025 5:19 AM
	DAMAGE/PRIVATE PROPERTY	8125004542	500 BLOCK CHARLES WAY	Georgetown Police	5/30/2025 12:07 PM
	DISORDERLY CONDUCT/UNRELATED TO LIQUOR	8125004540	21700 BLOCK ROTH AVE	Georgetown Police	5/30/2025 10:14 AM
	DAMAGE/BUSINESS PROPERTY	8125004523	000 BLOCK W COLLEGE PARK LA	Georgetown Police	5/29/2025 9:57 AM
	CARRYING PROHIBITED	8125004517	200 BLOCK SW HIGH SCHOOL AVE	Georgetown Police	5/28/2025 10:00 PM
	DRIVING UNDER THE INFLUENCE	8125004511	ON SUSSEX CENTRAL DRIVE 28.68 FEET SOUTH EAST FROM WEST PI	Georgetown Police	5/28/2025 4:09 PM
	OFFENSIVE TOUCHING/OTHER ASSAULTS/NON-AGGRAVATED	8125004510	W. MARKET NE ST & TAM ALY	Georgetown Police	5/28/2025 2:21 PM

Type	Description	Incident #	Location	Agency	Date
	DISORDERLY CONDUCT/UNRELATED TO LIQUOR	8125004506	400 BLOCK KIMMEY ST	Georgetown Police	5/28/2025 10:49 AM
	DRIVING UNDER THE INFLUENCE/DRUGS		ZOAR S RD & ZOAR RD	Delaware State Police	5/28/2025 9:00 AM
	DAMAGE/PUBLIC PROPERTY	8125004503	KING NW ST & COOPER ALY	Georgetown Police	5/28/2025 7:30 AM
	CARRYING A CONCEALED DEADLY WEAPON/DEADLY INSTRUMENT/CCDW/CCDI	8125004497	1400 BLOCK DUNBARTON APTS	Georgetown Police	5/27/2025 10:13 PM
	AGGRAVATED ASSAULT/NON-FAMILY KNIFE/CUTTING INSTRUMENT	8125004496	BEDFORD N ST & STEVENS ST	Georgetown Police	5/27/2025 9:09 PM
	INTIMIDATION/RECKLESS ENDANGER/TERRORISTIC THREAT/HARASSMENT/OTHER ASSAULTS/NON-AGGRAVATED	8125004493	THE NE CIR & BEDFORD ST	Georgetown Police	5/27/2025 6:44 PM
	LARCENY/FROM BUILDING	8125004488	000 BLOCK E COLLEGE PARK LA	Georgetown Police	5/27/2025 1:30 PM
	DRIVING UNDER THE INFLUENCE		ON NORTHBOUND DUPONT BOULEVARD US113 181.83 FEET SOUTH EAST	Delaware State Police	5/26/2025 11:47 PM
	DISTURBING THE PEACE/PUBLIC NUISANCE	8125004464	20900 BLOCK E EDWARD ST	Georgetown Police	5/26/2025 3:03 PM
	DRIVING UNDER THE INFLUENCE/LIQUOR	8125004457	ON LAYTON STREET 36.61 FEET NORTH WEST FROM E. MARKET STRE	Georgetown Police	5/26/2025 5:36 AM
	DISORDERLY CONDUCT/UNRELATED TO LIQUOR	8125004454	400 BLOCK NW RACE ST	Georgetown Police	5/25/2025 8:58 PM
	DRIVING UNDER THE INFLUENCE/LIQUOR	8125004452	BEDFORD ST & DOUGLAS ST	Georgetown Police	5/25/2025 8:08 PM
	BURGLARY/NO FORCED ENTRY/FREE TEXT	8125004447	500 BLOCK NW BEDFORD ST	Georgetown Police	5/25/2025 4:02 PM
	DISORDERLY CONDUCT/UNRELATED TO LIQUOR	8125004445	20600 BLOCK S SAVANNAH RD	Georgetown Police	5/25/2025 2:55 PM
	LARCENY/SHOPLIFTING	8125004444	500 BLOCK W COLLEGE PARK LA	Georgetown Police	5/25/2025 11:44 AM
	DISORDERLY CONDUCT/UNRELATED TO LIQUOR	8125004433	20700 BLOCK S DUPONT BLVD	Georgetown Police	5/25/2025 12:06 AM
	SIMPLE ASSAULT/NON-FAMILY/OTHER ASSAULTS/NON-AGGRAVATED	8125004417	21600 BLOCK SW BIDEN AVE	Georgetown Police	5/24/2025 5:41 PM
	BURGLARY/NO FORCED ENTRY/RESIDENCE	8125004411	200 BLOCK SE RAILROAD AVENUE EAST	Georgetown Police	5/24/2025 10:28 AM
	LARCENY/VEHICLE PARTS/FROM AUTO/ATTACHED	8125004388	500 BLOCK NE MARKET ST	Georgetown Police	5/23/2025 5:23 PM
	OFFENSIVE TOUCHING/OTHER ASSAULTS/NON-AGGRAVATED	8125004387	100 BLOCK NE PINE ST	Georgetown Police	5/23/2025 4:13 PM
	DISORDERLY CONDUCT/UNRELATED TO LIQUOR	8125004378	KING S ST & INGRAMTOWN RD	Georgetown Police	5/23/2025 7:25 AM
	DISORDERLY CONDUCT/UNRELATED TO LIQUOR	8125004368	22200 BLOCK SE DUPONT BLVD	Georgetown Police	5/22/2025 10:30 PM
	INTIMIDATION/RECKLESS ENDANGER/TERRORISTIC	8125004362	RACE SE ST & PEPPER ST	Georgetown Police	5/22/2025 7:33 PM


Type	Description	Incident #	Location	Agency	Date
	THREAT/HARASSMENT/OTHER ASSAULTS/NON-AGGRAVATED				
	FRAUD/ILLEGAL USE OF CREDIT CARDS	8125004361	600 BLOCK R WILSON LOOP	Georgetown Police	5/22/2025 7:06 PM
	DRIVING UNDER THE INFLUENCE		ON SOUTH BEDFORD STREET 25.00 FEET NORTH WEST FROM WEST ST	Delaware State Police	5/22/2025 6:48 PM
	LARCENY/FROM VEHICLE/NOT ATTACHED	8125004360	21600 BLOCK SW BIDEN AVE	Georgetown Police	5/22/2025 6:30 PM
	DRIVING UNDER THE INFLUENCE	8125004355	ON COLLEGE PARK LANE 108.19 FEET WEST FROM DUPONT BOULEVAR	Georgetown Police	5/22/2025 3:17 PM
	LARCENY/FROM BUILDING	8125004356	20900 BLOCK N DUPONT BLVD	Georgetown Police	5/22/2025 2:14 PM
	VEHICLE THEFT	8125004350	100 BLOCK NW RAILROAD AVENUE EAST	Georgetown Police	5/22/2025 3:01 AM
	OFFENSIVE TOUCHING/OTHER ASSAULTS/NON-AGGRAVATED	8125004338	300 BLOCK NE MARKET ST	Georgetown Police	5/21/2025 3:35 PM
	DISORDERLY CONDUCT/UNRELATED TO LIQUOR	8125004326	21600 BLOCK SW BIDEN AVE	Georgetown Police	5/20/2025 10:46 PM
	LARCENY/FROM BUILDING	8125004313	200 BLOCK SW E. MARKET ST	Georgetown Police	5/20/2025 4:51 PM
	POSSESSION OF WEAPON	8125004311	21700 BLOCK N ROTH AVE	Georgetown Police	5/20/2025 4:07 PM
	INTIMIDATION/RECKLESS ENDANGER/TERRORISTIC THREAT/HARASSMENT/OTHER ASSAULTS/NON-AGGRAVATED	8125004310	300 BLOCK NE MARKET ST	Georgetown Police	5/20/2025 4:07 PM
	INTIMIDATION/RECKLESS ENDANGER/TERRORISTIC THREAT/HARASSMENT/OTHER ASSAULTS/NON-AGGRAVATED	8125004307	21100 BLOCK NW AIRPORT RD	Georgetown Police	5/20/2025 2:19 PM
	LARCENY/SHOPLIFTING	8125004300	20900 BLOCK N DUPONT BLVD	Georgetown Police	5/20/2025 11:05 AM
	LARCENY/FROM VEHICLE/NOT ATTACHED	8125004292	000 BLOCK E BRIDGEVILLE ST	Georgetown Police	5/20/2025 8:32 AM
	DISTURBING THE PEACE/PUBLIC NUISANCE	8125004290	200 BLOCK NE PINE ST	Georgetown Police	5/20/2025 7:22 AM
	AGGRAVATED ASSAULT/NON-FAMILY STRONG-ARM/HANDS/FIST/FEET	8125004276	100 BLOCK SE RACE ST	Georgetown Police	5/19/2025 5:52 PM
	OFFENSIVE TOUCHING/OTHER ASSAULTS/NON-AGGRAVATED	8125004274	21600 BLOCK SW BIDEN AVE	Georgetown Police	5/19/2025 4:30 PM
	DRIVING UNDER THE INFLUENCE	8125004262	ON BRAMHALL STREET 348.62 FEET WEST FROM PLEASANT STREET	Georgetown Police	5/19/2025 3:06 PM
	HARASSING COMMUNICATION/PHONE/WIRE/M... ONLY	8125004267	600 BLOCK SE BEDFORD	Georgetown Police	5/19/2025 1:28 PM
	DRIVING UNDER THE INFLUENCE	8125004239	ON SOUTH BEDFORD STREET US9TR 188.08 FEET SOUTH EAST FROM A	Georgetown Police	5/19/2025 3:35 AM

Type	Description	Incident #	Location	Agency	Date
	DRIVING UNDER THE INFLUENCE		ON LEWES-GEORGETOWN HIGHWAY US9 739.80 FEET WEST FROM PARK	Delaware State Police	5/18/2025 8:57 PM
	OFFENSIVE TOUCHING/OTHER ASSAULTS/NON-AGGRAVATED	8125004228	100 BLOCK DUNBARTON APTS	Georgetown Police	5/18/2025 12:52 PM
	DRIVING UNDER THE INFLUENCE	8125004222	ON CARRIAGE LANE 139.58 FEET NORTH EAST FROM BEDFORD STREE	Georgetown Police	5/18/2025 5:00 AM
	DISORDERLY CONDUCT/LIQUOR INVOLVEMENT	8125004220	300 BLOCK NW N. BEDFORD ST	Georgetown Police	5/18/2025 12:18 AM
	INTIMIDATION/RECKLESS ENDANGER/TERRORISTIC THREAT/HARASSMENT/OTHER ASSAULTS/NON-AGGRAVATED	8125004219	BRITTINGHAM E LA & BEDFORD ST	Georgetown Police	5/17/2025 11:38 PM
	DRIVING UNDER THE INFLUENCE	8125004218	ON N. BEDFORD STREET SR18 52.91 FEET SOUTH EAST FROM MARY S	Georgetown Police	5/17/2025 11:34 PM
	OFFENSIVE TOUCHING/OTHER ASSAULTS/NON-AGGRAVATED	8125004217	21600 BLOCK W BIDEN AVE	Georgetown Police	5/17/2025 9:42 PM
	DISORDERLY CONDUCT/UNRELATED TO LIQUOR	8125004216	1500 BLOCK DUNBARTON APTS	Georgetown Police	5/17/2025 8:38 PM
	DISORDERLY CONDUCT/UNRELATED TO LIQUOR	8125004168	400 BLOCK E COLLEGE PARK DR	Georgetown Police	5/16/2025 12:52 PM
	INTIMIDATION/RECKLESS ENDANGER/TERRORISTIC THREAT/HARASSMENT/OTHER ASSAULTS/NON-AGGRAVATED	8125004131	AIRPORT NW RD & AIRPORT RD	Georgetown Police	5/15/2025 1:58 PM
	BURGLARY/NO FORCED ENTRY/FREE TEXT	8125004127	200 BLOCK SE BEDFORD ST	Georgetown Police	5/15/2025 12:04 PM
	BURGLARY/FORCED ENTRY/FREE TEXT NONRESIDENCE	8125004122	600 BLOCK SW WAGAMON AVE	Georgetown Police	5/15/2025 8:38 AM
	BURGLARY/FORCED ENTRY/FREE TEXT NONRESIDENCE	8125004121	ADAMS SW ST & H ST	Georgetown Police	5/15/2025 8:26 AM
	BURGLARY/FORCED ENTRY/FREE TEXT NONRESIDENCE	8125004120	000 BLOCK W BUTTERCUP DR	Georgetown Police	5/15/2025 6:54 AM
	LARCENY/FROM VEHICLE/NOT ATTACHED	8125004119	200 BLOCK NE GRAMMAR AVE	Georgetown Police	5/15/2025 5:41 AM
	DISORDERLY CONDUCT/UNRELATED TO LIQUOR	8125004105	NORTH E ST & DUPONT BLVD	Georgetown Police	5/14/2025 6:12 PM
	THEFT/FALSE PRETENSE OR PROMISE	8125004103	100 BLOCK SE N. BEDFORD ST	Georgetown Police	5/14/2025 4:09 PM
	INTIMIDATION/RECKLESS ENDANGER/TERRORISTIC THREAT/HARASSMENT/OTHER ASSAULTS/NON-AGGRAVATED		20200 BLOCK N DUPONT BLVD	Delaware State Police	5/14/2025 2:56 PM
	LARCENY/FROM VEHICLE/NOT ATTACHED	8125004101	WOLF N RD & BEDFORD ST	Georgetown Police	5/14/2025 2:26 PM
	INTIMIDATION/RECKLESS ENDANGER/TERRORISTIC THREAT/HARASSMENT/OTHER ASSAULTS/NON-AGGRAVATED	8125004064	BEDFORD SE ST & ADAMS ST	Georgetown Police	5/13/2025 4:55 PM
	INTIMIDATION/RECKLESS ENDANGER/TERRORISTIC	8125004063	DUPONT NW BLVD & OLD LAUREL RD	Georgetown Police	5/13/2025 4:26 PM

Type	Description	Incident #	Location	Agency	Date
	THREAT/HARASSMENT/OTHER ASSAULTS/NON-AGGRAVATED				
	DRIVING UNDER THE INFLUENCE	8125004044	ON CARRIAGE LANE 80.81 FEET NORTH EAST FROM BEDFORD STREET	Georgetown Police	5/13/2025 2:08 AM
	LARCENY/SHOPLIFTING	8125004038	20900 BLOCK N DUPONT BLVD	Georgetown Police	5/12/2025 9:57 PM
	DISTURBING THE PEACE/PUBLIC NUISANCE	8125004000	300 BLOCK NE MARKET ST	Georgetown Police	5/12/2025 7:44 AM
	LARCENY/SHOPLIFTING	8125003989	000 BLOCK COLLEGE PARK DR	Georgetown Police	5/11/2025 7:09 PM
	LARCENY/FROM BUILDING	8125003983	000 BLOCK E COLLEGE PARK LA	Georgetown Police	5/11/2025 1:45 PM
	OFFENSIVE TOUCHING/OTHER ASSAULTS/NON-AGGRAVATED	8125003984	COLLEGE PARK W LA & DUPONT BLVD	Georgetown Police	5/11/2025 1:43 PM
	LARCENY/FROM ALL OTHER YARDS	8125003944	LAUREL SW ST & BARR LA	Georgetown Police	5/11/2025 10:19 AM
	DRIVING UNDER THE INFLUENCE	8125003971	ON N. BEDFORD STREET SR18 211.00 FEET SOUTH EAST FROM DEPOT	Georgetown Police	5/11/2025 2:57 AM
	OFFENSIVE TOUCHING/OTHER ASSAULTS/NON-AGGRAVATED	8125003962	21600 BLOCK SW BIDEN AVE	Georgetown Police	5/10/2025 11:23 PM
	LARCENY/FROM BUILDING	8125003923	500 BLOCK SW MARKET ST	Georgetown Police	5/9/2025 6:02 PM
	BURGLARY/NO FORCED ENTRY/RESIDENCE		22400 BLOCK E LEWES-GEORGETOWN HWY	Delaware State Police	5/9/2025 4:23 PM
	OFFENSIVE TOUCHING/OTHER ASSAULTS/NON-AGGRAVATED	8125003920	200 BLOCK SE MARGARET ST	Georgetown Police	5/9/2025 3:48 PM
	DISORDERLY CONDUCT/UNRELATED TO LIQUOR	8125003910	21600 BLOCK SW BIDEN AVE	Georgetown Police	5/9/2025 12:03 PM
	DAMAGE/BUSINESS PROPERTY	8125003909	300 BLOCK NE MARKET ST	Georgetown Police	5/9/2025 11:40 AM
	THEFT/FALSE PRETENSE OR PROMISE		19700 BLOCK N JUSTIN DR	Delaware State Police	5/9/2025 11:25 AM
	DRIVING UNDER THE INFLUENCE	8125003902	ON CALHOUN STREET 390.33 FEET NORTH FROM NORTH STREET WIT	Georgetown Police	5/9/2025 6:49 AM
	OFFENSIVE TOUCHING/OTHER ASSAULTS/NON-AGGRAVATED	8125003888	21600 BLOCK SW BIDEN AVE	Georgetown Police	5/8/2025 3:16 PM
	LARCENY/SHOPLIFTING	8125003886	500 BLOCK NW BEDFORD ST	Georgetown Police	5/8/2025 2:45 PM
	OFFENSIVE TOUCHING/OTHER ASSAULTS/NON-AGGRAVATED	8125003880	21600 BLOCK SW BIDEN AVE	Georgetown Police	5/8/2025 12:50 PM
	DISORDERLY CONDUCT/UNRELATED TO LIQUOR	8125003866	RACE SE ST & NEW ST	Georgetown Police	5/7/2025 7:54 PM
	DAMAGE/PRIVATE PROPERTY	8125003865	300 BLOCK W RAILROAD AVE	Georgetown Police	5/7/2025 6:17 PM
	LARCENY/FROM VEHICLE/NOT ATTACHED	8125003836	E. MARKET SW ST & KIMMEY ST	Georgetown Police	5/6/2025 2:42 PM
	BURGLARY/FORCED ENTRY/FREE TEXT NONRESIDENCE	8125003829	200 BLOCK SE KIMMEY ST	Georgetown Police	5/6/2025 8:46 AM
	BURGLARY/FORCED ENTRY/FREE TEXT NONRESIDENCE	8125003828	000 BLOCK NW TERRACE AVE	Georgetown Police	5/6/2025 8:26 AM

Type	Description	Incident #	Location	Agency	Date
	BURGLARY/FORCED ENTRY/FREE TEXT NONRESIDENCE	8125003827	300 BLOCK NW ALBURY AVE	Georgetown Police	5/6/2025 7:14 AM
	BURGLARY/FORCED ENTRY/FREE TEXT NONRESIDENCE	8125003826	000 BLOCK NE DOUGLAS ST	Georgetown Police	5/6/2025 7:14 AM
	BURGLARY/FORCED ENTRY/FREE TEXT NONRESIDENCE	8125003825	000 BLOCK NE DOUGLAS ST	Georgetown Police	5/6/2025 6:31 AM
	DISTURBING THE PEACE/PUBLIC NUISANCE	8125003823	000 BLOCK E COLLEGE PARK LA	Georgetown Police	5/6/2025 6:18 AM
	LARCENY/FROM VEHICLE/NOT ATTACHED	8125003822	000 BLOCK NE RUST AVE	Georgetown Police	5/6/2025 6:02 AM
	DAMAGE/PRIVATE PROPERTY	8125003821	000 BLOCK NE RUST AVE	Georgetown Police	5/6/2025 5:47 AM
	DAMAGE/PRIVATE PROPERTY	8125003820	000 BLOCK NW SURREY LA	Georgetown Police	5/6/2025 5:26 AM
	BURGLARY/FORCED ENTRY/FREE TEXT NONRESIDENCE	8125003819	000 BLOCK NW SURREY LA	Georgetown Police	5/6/2025 4:53 AM
	HARASSING COMMUNICATION/PHONE/WIRE/M... ONLY	8125003805	200 BLOCK SW ROSA ST	Georgetown Police	5/5/2025 5:42 PM
	DISTURBING THE PEACE/PUBLIC NUISANCE	8125003800	20700 BLOCK S DUPONT BLVD	Georgetown Police	5/5/2025 3:02 PM
	CONSUMPTION OF LIQUOR/UNDERAGE	8125003794	200 BLOCK NE PINE ST	Georgetown Police	5/5/2025 9:51 AM
	LARCENY/SHOPLIFTING	8125003791	21000 BLOCK NE ARROW SAFETY RD	Georgetown Police	5/5/2025 8:35 AM
	DRIVING UNDER THE INFLUENCE	8125003786	ON RAILROAD AVENUE EAST 26.50 FEET NORTH WEST FROM DEPOT S	Georgetown Police	5/5/2025 6:47 AM
	LARCENY/SHOPLIFTING	8125003772	500 BLOCK W COLLEGE PARK DR	Georgetown Police	5/4/2025 4:15 PM
	LARCENY/SHOPLIFTING	8125003764	000 BLOCK W COLLEGE PARK LA	Georgetown Police	5/4/2025 12:07 PM
	INTIMIDATION/RECKLESS ENDANGER/TERRORISTIC THREAT/HARASSMENT/OTHER ASSAULTS/NON-AGGRAVATED	8125003751	300 BLOCK W COLLEGE PARK LA	Georgetown Police	5/3/2025 8:53 PM
	CARRYING PROHIBITED	8125003746	500 BLOCK NW BEDFORD ST	Georgetown Police	5/3/2025 6:57 PM
	INTIMIDATION/RECKLESS ENDANGER/TERRORISTIC THREAT/HARASSMENT/OTHER ASSAULTS/NON-AGGRAVATED	8125003739	BEDFORD SE ST & BRAMHALL ST	Georgetown Police	5/3/2025 11:45 AM
	LARCENY/FROM VEHICLE/NOT ATTACHED	8125003721	000 BLOCK E BRIDGEVILLE RD	Georgetown Police	5/3/2025 12:45 AM
	BURGLARY/NO FORCED ENTRY/RESIDENCE	8125003699	20600 BLOCK S SAVANNAH RD	Georgetown Police	5/2/2025 11:54 AM
	LARCENY/FROM BUILDING	8125003693	20100 BLOCK N WOLF RD	Georgetown Police	5/2/2025 7:58 AM
	LARCENY/FROM ALL OTHER YARDS		21400 BLOCK W BALTIMORE AVE	Delaware State Police	5/2/2025 6:16 AM
	DRIVING UNDER THE INFLUENCE/LIQUOR		22800 BLOCK N WOODS BRANCH RD	Delaware State Police	5/1/2025 5:27 PM

Type	Description	Incident #	Location	Agency	Date
	DRIVING UNDER THE INFLUENCE		ON LEWES-GEORGETOWN HIGHWAY US9 0.52 MILES SOUTH WEST FROM	Delaware State Police	5/1/2025 2:58 PM
	LARCENY/BICYCLES	8125003667	900 BLOCK SW INGRAMTOWN RD	Georgetown Police	5/1/2025 12:04 PM
	DISORDERLY CONDUCT/UNRELATED TO LIQUOR	8125003642	800 BLOCK E INGRAMTOWN RD	Georgetown Police	4/30/2025 7:50 PM
	DISTURBING THE PEACE/PUBLIC NUISANCE	8125003633	300 BLOCK NE MARKET ST	Georgetown Police	4/30/2025 4:18 PM
	INTIMIDATION/RECKLESS ENDANGER/TERRORISTIC THREAT/HARASSMENT/OTHER ASSAULTS/NON-AGGRAVATED	8125003619	300 BLOCK NE MARKET ST	Georgetown Police	4/30/2025 11:14 AM
	DAMAGE/BUSINESS PROPERTY	8125003613	100 BLOCK SW MARKET ST	Georgetown Police	4/30/2025 9:23 AM
	IMPERSONATION	8125003595	VAUGHN S RD & SEASHORE HWY	Georgetown Police	4/29/2025 8:00 PM
	DRIVING UNDER THE INFLUENCE	8125003572	ON E. MARKET STREET US9 280.56 FEET SOUTH WEST FROM PARSONS	Georgetown Police	4/29/2025 7:29 AM
	POSSESSION OF WEAPON	8125003549	DOUGLAS NE ST & BEDFORD ST	Georgetown Police	4/28/2025 10:52 AM
	DRIVING UNDER THE INFLUENCE	8125003292	ON LAYTON STREET 159.82 FEET SOUTH EAST FROM DEPOT STREET	Georgetown Police	4/28/2025 5:50 AM
	OFFENSIVE TOUCHING/OTHER ASSAULTS/NON-AGGRAVATED		22600 BLOCK SW E. TRAP POND RD	Delaware State Police	4/27/2025 2:14 PM
	IMPERSONATION	8125003524	20500 BLOCK N DUPONT BLVD	Georgetown Police	4/27/2025 12:04 PM
	LARCENY/SHOPLIFTING	8125003521	500 BLOCK E COLLEGE PARK LA	Georgetown Police	4/27/2025 10:15 AM
	DISORDERLY CONDUCT/UNRELATED TO LIQUOR	8125003515	300 BLOCK W COLLEGE PARK LA	Georgetown Police	4/27/2025 12:42 AM
	ROBBERY/CARJACKING/STRONG- ARM HIGHWAY,STREET,ALLEY	8125003503	200 BLOCK NE NORTH ST	Georgetown Police	4/26/2025 12:01 PM
	DISORDERLY CONDUCT/UNRELATED TO LIQUOR	8125003497	21000 BLOCK NE ARROW SAFETY RD	Georgetown Police	4/26/2025 2:19 AM
	LARCENY/FROM VEHICLE/NOT ATTACHED	8125003490	200 BLOCK SE BEDFORD ST	Georgetown Police	4/25/2025 9:08 PM
	DISORDERLY CONDUCT/UNRELATED TO LIQUOR	8125003485	20900 BLOCK N DUPONT BLVD	Georgetown Police	4/25/2025 6:55 PM
	DISTURBING THE PEACE/PUBLIC NUISANCE	8125003481	000 BLOCK GEORGETOWN PLZ	Georgetown Police	4/25/2025 5:12 PM
	BURGLARY/NO FORCED ENTRY/RESIDENCE	8125003478	000 BLOCK SW CLOVER DR	Georgetown Police	4/25/2025 3:12 PM
	LARCENY/FROM BUILDING	8125003477	500 BLOCK UNION DR	Georgetown Police	4/25/2025 3:10 PM
	LARCENY/FROM ALL OTHER YARDS	8125003469	300 BLOCK E RAILROAD AVE	Georgetown Police	4/25/2025 10:14 AM
	BURGLARY/NO FORCED ENTRY/FREE TEXT	8125003468	000 BLOCK SE SURREY LA	Georgetown Police	4/25/2025 8:58 AM
	DAMAGE/PRIVATE PROPERTY	8125003466	200 BLOCK NE PINE ST	Georgetown Police	4/25/2025 7:39 AM

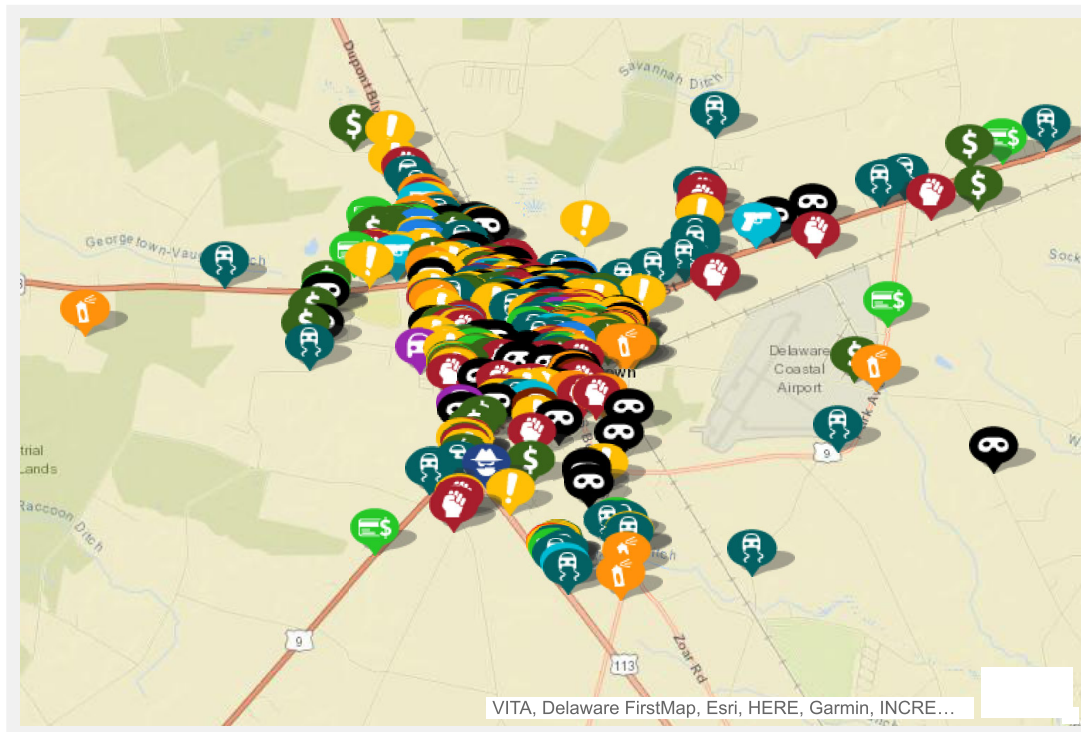
Type	Description	Incident #	Location	Agency	Date
	DAMAGE/PRIVATE PROPERTY	8125003465	100 BLOCK NW BEDFORD ST	Georgetown Police	4/25/2025 3:09 AM
	DISORDERLY CONDUCT/UNRELATED TO LIQUOR	8125003464	20600 BLOCK N SAVANNAH RD	Georgetown Police	4/25/2025 2:36 AM
	DRIVING UNDER THE INFLUENCE	8125003462	ON BRAMHALL STREET 557.51 FEET NORTH EAST FROM PLEASANT ST	Georgetown Police	4/25/2025 1:31 AM
	DAMAGE/PRIVATE PROPERTY	8125003463	100 BLOCK NE PINE ST	Georgetown Police	4/25/2025 1:18 AM
	LARCENY/SHOPLIFTING	8125003458	500 BLOCK E COLLEGE PARK LA	Georgetown Police	4/24/2025 9:43 PM
	SIMPLE ASSAULT/NON-FAMILY/OTHER ASSAULTS/NON-AGGRAVATED	8125003456	20300 BLOCK N SAND HILL RD	Georgetown Police	4/24/2025 7:08 PM
	INTIMIDATION/RECKLESS ENDANGER/TERRORISTIC THREAT/HARASSMENT/OTHER ASSAULTS/NON-AGGRAVATED	8125003449	400 BLOCK E INGRAMTOWN RD	Georgetown Police	4/24/2025 1:42 PM
	LARCENY/FROM BUILDING	8125003433	200 BLOCK E DUNBARTON OAKS	Georgetown Police	4/24/2025 12:49 AM
	DAMAGE/PRIVATE PROPERTY	8125003417	20600 BLOCK N DUPONT BLVD	Georgetown Police	4/23/2025 5:02 PM
	LARCENY/FROM BUILDING	8125003396	BEDFORD SE ST & GORDY ST	Georgetown Police	4/23/2025 7:27 AM
	DISORDERLY CONDUCT/UNRELATED TO LIQUOR	8125003394	20900 BLOCK N DUPONT BLVD	Georgetown Police	4/22/2025 11:41 PM
	DAMAGE/PRIVATE PROPERTY	8125003392	100 BLOCK SW PINE ST	Georgetown Police	4/22/2025 8:44 PM
	OFFENSIVE TOUCHING/OTHER ASSAULTS/NON-AGGRAVATED	8125003388	100 BLOCK NW RAILROAD AVE	Georgetown Police	4/22/2025 6:15 PM
	LARCENY/SHOPLIFTING	8125003377	000 BLOCK GEORGETOWN PLZ	Georgetown Police	4/22/2025 12:34 PM
	BURGLARY/NO FORCED ENTRY/FREE TEXT	8125003374	600 BLOCK NW BEDFORD ST	Georgetown Police	4/22/2025 10:28 AM
	BURGLARY/NO FORCED ENTRY/FREE TEXT	8125003370	20200 BLOCK W ENNIS ST	Georgetown Police	4/22/2025 8:08 AM
	BURGLARY/NO FORCED ENTRY/RESIDENCE	8125003359	200 BLOCK E DUNBARTON OAKS	Georgetown Police	4/21/2025 9:45 PM
	INTIMIDATION/RECKLESS ENDANGER/TERRORISTIC THREAT/HARASSMENT/OTHER ASSAULTS/NON-AGGRAVATED	8125003352	300 BLOCK E DUNBARTON OAKS	Georgetown Police	4/21/2025 7:34 PM
	LARCENY/FROM MAIL FROM ALL OTHER YARDS	8125003338	000 BLOCK NE BRAMHALL ST	Georgetown Police	4/21/2025 11:36 AM
	INTIMIDATION/RECKLESS ENDANGER/TERRORISTIC THREAT/HARASSMENT/OTHER ASSAULTS/NON-AGGRAVATED	8125003335	400 BLOCK SE KIMMEY ST	Georgetown Police	4/21/2025 10:23 AM
	BURGLARY/NO FORCED ENTRY/FREE TEXT	8125003328	400 BLOCK SW MARKET ST	Georgetown Police	4/21/2025 7:31 AM

CrimeMapping.com Map

Sunday, April 20, 2025 through Thursday, October 16, 2025

Showing crime types: Arson, Assault, Burglary, Disturbing the Peace, Drugs / Alcohol Violations, DUI, Fraud, Homicide, Motor Vehicle Theft, Robbery, Sex Crimes, Theft / Larceny, Vandalism, Vehicle Break-In / Theft, Weapons

☒ Show crime report ☐ Show crime chart




Grab the bottom/right borders to resize the map or the handle in the bottom right corner.


All representations on this map are distributed and transmitted "AS IS" without warranties of any kind, either express or implied including without limitation, warranties of title or implied warranties of merchantability or fitness for a particular purpose. In no event shall CrimeMapping.COM become liable to users of these data for any loss or damages, consequential or otherwise, including but not limited to time, money, goodwill, arising from the use, operation or modification of the data. The visual presentation of data is being provided strictly as a courtesy, not as an obligation to its users.

Crime Report




Type	Description	Incident #	Location	Agency	Date
	ROBBERY/CARJACKING/STRONG-ARM HIGHWAY,STREET,ALLEY	8125008086	500 BLOCK W COLLEGE PARK LA	Georgetown Police	10/12/2025 4:09 PM
	BURGLARY/NO FORCED ENTRY/NONRESIDENCE	8125008082	LAUREL SW ST & KIMMEY ST	Georgetown Police	10/12/2025 10:27 AM
	OFFENSIVE TOUCHING/OTHER ASSAULTS/NON-AGGRAVATED	8125008074	E. MARKET SW ST & ALBURY AVE	Georgetown Police	10/11/2025 10:58 PM
	DISORDERLY CONDUCT/LIQUOR INVOLVEMENT	8125008066	100 BLOCK SW NORTH ST	Georgetown Police	10/11/2025 3:37 PM
	HARASSING COMMUNICATION/PHONE/WIRE/M... ONLY	8125008064	400 BLOCK SE FRANKLIN ST	Georgetown Police	10/11/2025 2:58 PM
	BURGLARY/NO FORCED ENTRY/FREE TEXT	8125008063	100 BLOCK NE TRACY ST	Georgetown Police	10/11/2025 2:02 PM
	BURGLARY/NO FORCED ENTRY/FREE TEXT	8125008061	100 BLOCK SW TRACY ST	Georgetown Police	10/11/2025 11:52 AM
	DISORDERLY CONDUCT/UNRELATED TO LIQUOR	8125008056	400 BLOCK NW N. BEDFORD ST	Georgetown Police	10/11/2025 9:34 AM
	LARCENY/FROM BUILDING	8125008053	100 BLOCK NW RAILROAD AVENUE EAST	Georgetown Police	10/11/2025 2:26 AM
	AGGRAVATED ASSAULT/NON-FAMILY OTHER DANGEROUS WEAPON	8125008039	300 BLOCK S CHARLES WAY	Georgetown Police	10/10/2025 4:26 PM
	DISORDERLY CONDUCT/UNRELATED TO LIQUOR	8125008035	22100 BLOCK NW DUPONT BLVD	Georgetown Police	10/10/2025 2:39 PM
	BURGLARY/NO FORCED ENTRY/FREE TEXT	8125008025	400 BLOCK SW WALTER ST	Georgetown Police	10/10/2025 8:28 AM
	INTIMIDATION/RECKLESS ENDANGER/TERRORISTIC THREAT/HARASSMENT/OTHER ASSAULTS/NON-AGGRAVATED		23600 BLOCK SWITCH CT	Delaware State Police	10/8/2025 4:37 PM
	LARCENY/BICYCLES	8125007946	500 BLOCK NW BEDFORD ST	Georgetown Police	10/7/2025 4:27 PM
	DAMAGE/BUSINESS PROPERTY	8125007936	20100 BLOCK NW OFFICE CIR	Georgetown Police	10/7/2025 11:45 AM
	DISORDERLY CONDUCT/UNRELATED TO LIQUOR	8125007929	COLLEGE PARK W LA & DUPONT BLVD	Georgetown Police	10/7/2025 9:52 AM
	LARCENY/FROM BUILDING	8125007926	000 BLOCK E COLLEGE PARK LA	Georgetown Police	10/7/2025 6:18 AM
	OFFENSIVE TOUCHING/OTHER ASSAULTS/NON-AGGRAVATED	8125007913	21600 BLOCK W BIDEN AVE	Georgetown Police	10/6/2025 6:59 PM
	OFFENSIVE TOUCHING/OTHER ASSAULTS/NON-AGGRAVATED	8125007905	100 BLOCK NW ROBINSON ST	Georgetown Police	10/6/2025 2:29 PM
	DISORDERLY CONDUCT/UNRELATED TO LIQUOR	8125007902	000 BLOCK SW GEORGTOWN PLZ	Georgetown Police	10/6/2025 12:23 PM
	LARCENY/SHOPLIFTING	8125007894	20900 BLOCK N DUPONT BLVD	Georgetown Police	10/6/2025 7:17 AM
	DRIVING UNDER THE INFLUENCE		ON LEWES-GEORGETOWN HIGHWAY US9 AT THE INTERSECTION OF PARK	Delaware State Police	10/5/2025 5:50 PM
	OFFENSIVE TOUCHING/OTHER ASSAULTS/NON-AGGRAVATED	8125007808	2100 BLOCK SW BIDEN AVE	Georgetown Police	10/2/2025 6:53 PM

Type	Description	Incident #	Location	Agency	Date
	LARCENY/BICYCLES		17000 BLOCK W WILSON HILL RD	Delaware State Police	10/2/2025 4:31 PM
	LARCENY/FROM BUILDING		22900 BLOCK LEWES-GEORGETOWN HWY	Delaware State Police	10/2/2025 1:45 PM
	DRIVING UNDER THE INFLUENCE/DRUGS	8125007780	N. BEDFORD ST & SWAIN AVE	Georgetown Police	10/2/2025 1:56 AM
	DISORDERLY CONDUCT/LIQUOR INVOLVEMENT	8125007777	20500 BLOCK S DUPONT BLVD	Georgetown Police	10/1/2025 11:23 PM
	BURGLARY/NO FORCED ENTRY/NONRESIDENCE	8125007774	100 BLOCK SE FRONT ST	Georgetown Police	10/1/2025 9:44 PM
	OFFENSIVE TOUCHING/OTHER ASSAULTS/NON-AGGRAVATED	8125007771	BIDEN SW AVE & CARMEAN WAY	Georgetown Police	10/1/2025 7:33 PM
	DISORDERLY CONDUCT/UNRELATED TO LIQUOR	8125007766	20800 BLOCK N DUPONT BLVD	Georgetown Police	10/1/2025 5:13 PM
	BURGLARY/NO FORCED ENTRY/FREE TEXT	8125007763	BRAMHALL NE ST & PLEASANT ST	Georgetown Police	10/1/2025 2:06 PM
	DISTURBING THE PEACE/PUBLIC NUISANCE	8125007762	000 BLOCK BURGER KING DR	Georgetown Police	10/1/2025 2:06 PM
	DRIVING UNDER THE INFLUENCE/LIQUOR		ON COUNTY SEAT HIGHWAY US9 301.13 FEET SOUTH WEST FROM LITT	Delaware State Police	9/30/2025 6:09 PM
	LARCENY/FROM ALL OTHER YARDS		33400 BLOCK SE STEINER RD	Delaware State Police	9/29/2025 7:41 AM
	DRIVING UNDER THE INFLUENCE	8125007701	ON SURREY LANE 261.26 FEET SOUTH EAST FROM CARRIAGE LANE	Georgetown Police	9/29/2025 2:10 AM
	DISORDERLY CONDUCT/UNRELATED TO LIQUOR	8125007698	400 BLOCK NE MARKET ST	Georgetown Police	9/28/2025 9:15 PM
	OFFENSIVE TOUCHING/OTHER ASSAULTS/NON-AGGRAVATED	8125007695	20700 BLOCK DUPONT BLVD	Georgetown Police	9/28/2025 6:18 PM
	DISORDERLY CONDUCT/UNRELATED TO LIQUOR	8125007692	NEW NE ST & RACE ST	Georgetown Police	9/28/2025 3:47 PM
	LARCENY/SHOPLIFTING	8125007680	20900 BLOCK N DUPONT BLVD	Georgetown Police	9/28/2025 1:52 AM
	BURGLARY/NO FORCED ENTRY/FREE TEXT	8125007679	100 BLOCK SE BEDFORD ST	Georgetown Police	9/28/2025 1:21 AM
	OFFENSIVE TOUCHING/OTHER ASSAULTS/NON-AGGRAVATED	8125007673	21600 BLOCK SW BIDEN AVE	Georgetown Police	9/27/2025 7:22 PM
	DAMAGE/PRIVATE PROPERTY	8125007669	200 BLOCK NW FRONT ST	Georgetown Police	9/27/2025 5:58 PM
	BURGLARY/NO FORCED ENTRY/FREE TEXT	8125007665	400 BLOCK NW RACE ST	Georgetown Police	9/27/2025 3:05 PM
	SIMPLE ASSAULT/NON-FAMILY/OTHER ASSAULTS/NON-AGGRAVATED	8125007659	21600 BLOCK SW BIDEN AVE	Georgetown Police	9/27/2025 7:08 AM
	SIMPLE ASSAULT/NON-FAMILY/OTHER ASSAULTS/NON-AGGRAVATED	8125007657	100 BLOCK SW DEPOT ST	Georgetown Police	9/27/2025 2:45 AM
	DISORDERLY CONDUCT/UNRELATED TO LIQUOR	8125007653	NORTH NE ST & KING ST	Georgetown Police	9/26/2025 9:47 PM
	THEFT OF SERVICES FROM ALL OTHER YARDS	8125007650	20900 BLOCK N DUPONT BLVD	Georgetown Police	9/26/2025 7:48 PM

Type	Description	Incident #	Location	Agency	Date
	BURGLARY/NO FORCED ENTRY/FREE TEXT	8125007649	900 BLOCK INGRAMTOWN RD	Georgetown Police	9/26/2025 5:59 PM
	BURGLARY/NO FORCED ENTRY/FREE TEXT	8125007642	1000 BLOCK SW INGRAMTOWN RD	Georgetown Police	9/26/2025 3:22 PM
	DRIVING UNDER THE INFLUENCE/LIQUOR	8125007624	CEDAR NE ST & ALBURY AVE	Georgetown Police	9/25/2025 8:35 PM
	LARCENY/SHOPLIFTING	8125007620	400 BLOCK NE MARKET ST	Georgetown Police	9/25/2025 4:40 PM
	HARASSING COMMUNICATION/PHONE/WIRE/M... ONLY		20200 BLOCK DUPONT BLVD	Delaware State Police	9/25/2025 1:08 PM
	POSSESSION OF WEAPON		22800 BLOCK DUPONT BLVD	Delaware State Police	9/25/2025 8:30 AM
	DRIVING UNDER THE INFLUENCE/LIQUOR	8125007605	DUPONT N BLVD & BEDFORD ST	Georgetown Police	9/24/2025 11:54 PM
	DISORDERLY CONDUCT/LIQUOR INVOLVEMENT	8125007595	20600 BLOCK S SAVANNAH RD	Georgetown Police	9/24/2025 3:36 PM
	OFFENSIVE TOUCHING/OTHER ASSAULTS/NON-AGGRAVATED	8125007597	21600 BLOCK SW BIDEN AVE	Georgetown Police	9/24/2025 2:00 PM
	BURGLARY/FORCED ENTRY/RESIDENCE	8125007589	19700 BLOCK S CROWS NEST CT	Georgetown Police	9/24/2025 11:01 AM
	DISORDERLY CONDUCT/UNRELATED TO LIQUOR	8125007576	20900 BLOCK N DUPONT BLVD	Georgetown Police	9/24/2025 3:18 AM
	DAMAGE/PRIVATE PROPERTY	8125007561	300 BLOCK E DUNBARTON APTS	Georgetown Police	9/23/2025 5:25 PM
	BURGLARY/NO FORCED ENTRY/FREE TEXT	8125007528	000 BLOCK NE ADAMS ST	Georgetown Police	9/23/2025 4:00 PM
	OFFENSIVE TOUCHING/OTHER ASSAULTS/NON-AGGRAVATED	8125007547	21600 BLOCK SW BIDEN AVE	Georgetown Police	9/23/2025 10:24 AM
	BURGLARY/NO FORCED ENTRY/FREE TEXT	8125007543	100 BLOCK NW BEDFORD ST	Georgetown Police	9/23/2025 5:35 AM
	DRIVING UNDER THE INFLUENCE	8125007542	ON NORTH RACE STREET 276.86 FEET NORTH WEST FROM PEPPER ST	Georgetown Police	9/23/2025 3:55 AM
	BURGLARY/FORCED ENTRY/NONRESIDENCE		22200 BLOCK E LEWES GEORGETOWN HWY	Delaware State Police	9/22/2025 6:45 PM
	BURGLARY/NO FORCED ENTRY/FREE TEXT	8125007519	100 BLOCK NE LAUREL ST	Georgetown Police	9/22/2025 10:04 AM
	BURGLARY/NO FORCED ENTRY/NONRESIDENCE	8125007499	100 BLOCK SW MARKET ST	Georgetown Police	9/20/2025 10:17 PM
	POSSESSION OF WEAPON	8125007494	RACE SE ST & COOPER ALY	Georgetown Police	9/20/2025 7:40 PM
	BURGLARY/NO FORCED ENTRY/NONRESIDENCE	8125007490	300 BLOCK NW RAILROAD AVE	Georgetown Police	9/20/2025 1:24 PM
	LARCENY/SHOPLIFTING	8125007489	000 BLOCK W COLLEGE PARK LA	Georgetown Police	9/20/2025 1:03 PM
	LARCENY/SHOPLIFTING	8125007487	000 BLOCK E COLLEGE PARK LA	Georgetown Police	9/20/2025 10:49 AM
	BURGLARY/NO FORCED ENTRY/FREE TEXT	8125007486	200 BLOCK NW KIMMEY ST	Georgetown Police	9/20/2025 10:41 AM
	BURGLARY/NO FORCED ENTRY/FREE TEXT	8125007483	300 BLOCK SE RAILROAD AVENUE EAST	Georgetown Police	9/20/2025 8:41 AM

Type	Description	Incident #	Location	Agency	Date
	HARASSING COMMUNICATION/PHONE/WIRE/M... ONLY		BEDFORD W ST & CARMEAN WAY	Delaware State Police	9/19/2025 11:26 PM
	LARCENY/SHOPLIFTING	8125007473	COLLEGE PARK E LA & CARMEAN WAY	Georgetown Police	9/19/2025 6:21 PM
	OFFENSIVE TOUCHING/OTHER ASSAULTS/NON-AGGRAVATED	8125007465	21600 BLOCK SW BIDEN AVE	Georgetown Police	9/19/2025 12:23 PM
	SIMPLE ASSAULT/NON-FAMILY/OTHER ASSAULTS/NON-AGGRAVATED	8125007461	DOUGLAS ST & DOUGLAS ST	Georgetown Police	9/19/2025 9:54 AM
	CARRYING PROHIBITED		200 BLOCK NORTH ST	Delaware State Police	9/18/2025 2:15 PM
	ROBBERY/CARJACKING/STRONG-ARM COMMERCIAL HOUSE(EXCEPT C,D,F)	8125007429	000 BLOCK SE GEORGETOWN PLZ	Georgetown Police	9/17/2025 7:31 PM
	LARCENY/VEHICLE PARTS/FROM AUTO/ATTACHED	8125007421	000 BLOCK W BRIDGEVILLE RD	Georgetown Police	9/17/2025 3:17 PM
	OFFENSIVE TOUCHING/OTHER ASSAULTS/NON-AGGRAVATED	8125007413	000 BLOCK GEORGETOWN PLZ	Georgetown Police	9/17/2025 9:59 AM
	BURGLARY/NO FORCED ENTRY/FREE TEXT	8125007407	CAROLYN SE ST & JAMES ST	Georgetown Police	9/16/2025 8:41 PM
	BURGLARY/NO FORCED ENTRY/FREE TEXT	8125007394	400 BLOCK NW ROBINSON ST	Georgetown Police	9/16/2025 7:27 AM
	LARCENY/SHOPLIFTING	8125007376	100 BLOCK SE BEDFORD ST	Georgetown Police	9/15/2025 11:50 AM
	BURGLARY/NO FORCED ENTRY/NONRESIDENCE	8125007370	19700 BLOCK CROWS NEST CT	Georgetown Police	9/15/2025 8:03 AM
	DRIVING UNDER THE INFLUENCE	8125007367	ON SAND HILL ROAD 467.34 FEET NORTH FROM LEWES-GEORGETOWN	Georgetown Police	9/15/2025 3:44 AM
	LARCENY/FROM BUILDING	8125007364	COLLEGE PARK E LA & CARMEAN WAY	Georgetown Police	9/14/2025 6:50 PM
	DISORDERLY CONDUCT/UNRELATED TO LIQUOR	8125007362	800 BLOCK INGRAMTOWN RD	Georgetown Police	9/14/2025 5:38 PM
	LARCENY/FROM ALL OTHER YARDS	8125007351	400 BLOCK SE BEDFORD ST	Georgetown Police	9/14/2025 10:26 AM
	DISORDERLY CONDUCT/LIQUOR INVOLVEMENT	8125007349	20500 BLOCK S DUPONT BLVD	Georgetown Police	9/14/2025 3:17 AM
	ROBBERY/CARJACKING/STRONG-ARM HIGHWAY,STREET,ALLEY	8125007348	000 BLOCK SW BRAMHALL ST	Georgetown Police	9/14/2025 2:45 AM
	DISTURBING THE PEACE/PUBLIC NUISANCE	8125007344	600 BLOCK E INGRAMTOWN RD	Georgetown Police	9/13/2025 9:54 PM
	DISTURBING THE PEACE/PUBLIC NUISANCE	8125007342	400 BLOCK SW E. MARKET ST	Georgetown Police	9/13/2025 8:16 PM
	DRIVING UNDER THE INFLUENCE	8125007339	ON NORTH RACE STREET 26.31 FEET NORTH WEST FROM NEW STREET	Georgetown Police	9/13/2025 7:36 PM
	BURGLARY/NO FORCED ENTRY/RESIDENCE	8125007317	600 BLOCK E INGRAMTOWN RD	Georgetown Police	9/12/2025 8:07 PM
	DISORDERLY CONDUCT/UNRELATED TO LIQUOR	8125007310	400 BLOCK SE BEDFORD ST	Georgetown Police	9/12/2025 2:05 PM

Type	Description	Incident #	Location	Agency	Date
	DAMAGE/PRIVATE PROPERTY	8125007282	BEDFORD SE ST & DONOVANS RD	Georgetown Police	9/11/2025 1:24 PM
	THEFT OF SERVICES FROM ALL OTHER YARDS	8125007257	THE CIR & THE CIR	Georgetown Police	9/10/2025 1:00 PM
	OFFENSIVE TOUCHING/OTHER ASSAULTS/NON-AGGRAVATED	8125007250	300 BLOCK NE MARKET ST	Georgetown Police	9/10/2025 7:55 AM
	DISORDERLY CONDUCT/UNRELATED TO LIQUOR	8125007242	100 BLOCK NE TRACY ST	Georgetown Police	9/9/2025 6:13 PM
	OFFENSIVE TOUCHING/OTHER ASSAULTS/NON-AGGRAVATED	8125007236	200 BLOCK NW RACE ST	Georgetown Police	9/9/2025 1:38 PM
	FRAUD BY WIRE	8125007235	000 BLOCK W COLLEGE PARK LA	Georgetown Police	9/9/2025 12:47 PM
	DAMAGE/PRIVATE PROPERTY	8125007234	20700 BLOCK S DUPONT BLVD	Georgetown Police	9/9/2025 10:28 AM
	DRIVING UNDER THE INFLUENCE		ON SOUTHBOUND DUPONT BOULEVARD US113 419.70 FEET SOUTH EAST	Delaware State Police	9/8/2025 7:02 PM
	DISORDERLY CONDUCT/UNRELATED TO LIQUOR	8125007217	INGRAMTOWN E RD & KING ST	Georgetown Police	9/8/2025 5:38 PM
	DRIVING UNDER THE INFLUENCE		ON VAUGHN ROAD 0.24 MILES SOUTH FROM ENNIS STREET 325.13	Delaware State Police	9/7/2025 9:07 PM
	BURGLARY/NO FORCED ENTRY/RESIDENCE	8125007192	400 BLOCK NW KIMMEY ST	Georgetown Police	9/7/2025 7:17 PM
	INTIMIDATION/RECKLESS ENDANGER/TERRORISTIC THREAT/HARASSMENT/OTHER ASSAULTS/NON-AGGRAVATED	8125007172	400 BLOCK BEDFORD ST	Georgetown Police	9/6/2025 8:46 AM
	DISORDERLY CONDUCT/UNRELATED TO LIQUOR	8125007170	20900 BLOCK N DUPONT BLVD	Georgetown Police	9/6/2025 1:58 AM
	DRIVING UNDER THE INFLUENCE	8125007160	ON PRIVATE PROPERTY 74.85 FEET FROM GEORGETOWN MUNICIPALITY	Georgetown Police	9/5/2025 7:09 PM
	DISORDERLY CONDUCT/UNRELATED TO LIQUOR	8125007140	100 BLOCK SW ANDERSON ST	Georgetown Police	9/4/2025 8:34 PM
	PUBLIC PEACE/FREE TEXT/CRIMINAL NUISANCE	8125007126	300 BLOCK NE W. MARKET ST	Georgetown Police	9/4/2025 10:28 AM
	INTIMIDATION/RECKLESS ENDANGER/TERRORISTIC THREAT/HARASSMENT/OTHER ASSAULTS/NON-AGGRAVATED		22400 BLOCK E LEWES GEORGETOWN HWY	Delaware State Police	9/4/2025 5:21 AM
	DISORDERLY CONDUCT/UNRELATED TO LIQUOR	8125007109	000 BLOCK W JACQUELINE DR	Georgetown Police	9/3/2025 8:22 PM
	OFFENSIVE TOUCHING/OTHER ASSAULTS/NON-AGGRAVATED	8125007106	300 BLOCK SE RACE ST	Georgetown Police	9/3/2025 6:00 PM
	LARCENY/SHOPLIFTING	8125007105	20900 BLOCK N DUPONT BLVD	Georgetown Police	9/3/2025 5:26 PM
	DAMAGE/PRIVATE PROPERTY	8125007098	600 BLOCK NW BEDFORD ST	Georgetown Police	9/3/2025 1:23 PM
	LARCENY/FROM BUILDING	8125007096	400 BLOCK SE N. BEDFORD ST	Georgetown Police	9/3/2025 12:02 PM

Type	Description	Incident #	Location	Agency	Date
	DISTURBING THE PEACE/PUBLIC NUISANCE	8125007094	20500 BLOCK S DUPONT BLVD	Georgetown Police	9/3/2025 8:34 AM
	DRIVING UNDER THE INFLUENCE		ON SAND HILL ROAD AT THE INTERSECTION OF BRIARWOOD ROAD 0.	Delaware State Police	9/2/2025 8:23 PM
	DISORDERLY CONDUCT/UNRELATED TO LIQUOR	8125007057	RAILROAD AVE & RAILROAD AVENUE EAST	Georgetown Police	9/1/2025 12:39 PM
	DISORDERLY CONDUCT/LIQUOR INVOLVEMENT	8125007056	RAILROAD AVENUE NW EAST & NORTH ST	Georgetown Police	9/1/2025 12:27 PM
	SIMPLE ASSAULT/NON-FAMILY/OTHER ASSAULTS/NON-AGGRAVATED	8125007046	KIMMEY ST & COOPER ALY	Georgetown Police	8/31/2025 7:26 PM
	LARCENY/FROM ALL OTHER YARDS	8125007045	19700 BLOCK SPINAKE CT	Georgetown Police	8/31/2025 7:26 PM
	BURGLARY/NO FORCED ENTRY/FREE TEXT	8125007043	200 BLOCK SW EDWARD ST	Georgetown Police	8/31/2025 3:07 PM
	DRIVING UNDER THE INFLUENCE/LIQUOR	8125007023	ON BEDFORD STREET 22.30 FEET NORTH WEST FROM DONOVANS ROAD	Georgetown Police	8/31/2025 10:57 AM
	DRIVING UNDER THE INFLUENCE	8125007032	ON MARY STREET 85.91 FEET SOUTH WEST FROM N. BEDFORD STREE	Georgetown Police	8/31/2025 6:08 AM
	IMPERSONATION	8125007013	000 BLOCK NE DEPOT ST	Georgetown Police	8/30/2025 1:00 AM
	HARASSING COMMUNICATION/PHONE/WIRE/M... ONLY	8125007012	21000 BLOCK SE ARROW SAFETY RD	Georgetown Police	8/30/2025 12:36 AM
	DISORDERLY CONDUCT/LIQUOR INVOLVEMENT	8125007008	20700 BLOCK S DUPONT BLVD	Georgetown Police	8/29/2025 9:44 PM
	BURGLARY/NO FORCED ENTRY/RESIDENCE		22400 BLOCK SE DEEP BRANCH RD	Delaware State Police	8/29/2025 10:01 AM
	DISORDERLY CONDUCT/UNRELATED TO LIQUOR	8125006986	BURGER KING S RD & BEDFORD ST	Georgetown Police	8/28/2025 11:44 PM
	LARCENY/BICYCLES	8125006948	RAILROAD AVENUE E WEST & BEALE ST	Georgetown Police	8/27/2025 6:42 PM
	LARCENY/FROM ALL OTHER YARDS	8125006942	500 BLOCK E WEST DR	Georgetown Police	8/27/2025 1:15 PM
	SIMPLE ASSAULT/NON-FAMILY/OTHER ASSAULTS/NON-AGGRAVATED	8125006940	100 BLOCK SW NORTH ST	Georgetown Police	8/27/2025 11:49 AM
	LARCENY/FROM BUILDING	8125006933	100 BLOCK SW NORTH ST	Georgetown Police	8/27/2025 8:00 AM
	DISORDERLY CONDUCT/UNRELATED TO LIQUOR	8125006908	000 BLOCK NE CHESTNUT ST	Georgetown Police	8/26/2025 7:48 AM
	DISORDERLY CONDUCT/UNRELATED TO LIQUOR	8125006886	ALBURY NW AVE & COOPER ALY	Georgetown Police	8/25/2025 4:40 PM
	DISTURBING THE PEACE/PUBLIC NUISANCE	8125006878	000 BLOCK NW KING ST	Georgetown Police	8/25/2025 9:57 AM
	DAMAGE/BUSINESS PROPERTY	8125006877	300 BLOCK W RAILROAD AVENUE	Georgetown Police	8/25/2025 8:02 AM
	SIMPLE ASSAULT/NON-FAMILY/OTHER ASSAULTS/NON-AGGRAVATED	8125006857	20300 BLOCK N SAND HILL RD	Georgetown Police	8/24/2025 10:31 AM

Type	Description	Incident #	Location	Agency	Date
	LARCENY/FROM ALL OTHER YARDS	8125006855	20700 BLOCK S DUPONT BLVD	Georgetown Police	8/24/2025 9:31 AM
	FRAUD BY WIRE	8125006842	500 BLOCK WEST DR	Georgetown Police	8/23/2025 7:38 AM
	BURGLARY/FORCED ENTRY/FREE TEXT NONRESIDENCE	8125006838	400 BLOCK NE CEDAR ST	Georgetown Police	8/23/2025 1:58 AM
	DISORDERLY CONDUCT/UNRELATED TO LIQUOR	8125006799	200 BLOCK SW DEPOT ST	Georgetown Police	8/21/2025 6:15 PM
	LARCENY/SHOPLIFTING	8125006797	400 BLOCK SW MARKET ST	Georgetown Police	8/21/2025 2:00 PM
	LARCENY/FROM BUILDING	8125006791	400 BLOCK SW E. MARKET ST	Georgetown Police	8/21/2025 1:51 PM
	DISORDERLY CONDUCT/UNRELATED TO LIQUOR	8125006789	100 BLOCK NE E. MARKET ST	Georgetown Police	8/21/2025 12:03 PM
	DISORDERLY CONDUCT/UNRELATED TO LIQUOR	8125006775	300 BLOCK NW SUSSEX CENTRAL DR	Georgetown Police	8/20/2025 7:11 PM
	DISORDERLY CONDUCT/UNRELATED TO LIQUOR	8125006773	200 BLOCK NE NORTH ST	Georgetown Police	8/20/2025 6:33 PM
	THEFT/FALSE PRETENSE OR PROMISE		21400 BLOCK N BALTIMORE AVE	Delaware State Police	8/20/2025 2:47 PM
	DISORDERLY CONDUCT/UNRELATED TO LIQUOR	8125006765	COLLEGE PARK W LA & DUPONT BLVD	Georgetown Police	8/20/2025 12:21 PM
	DISORDERLY CONDUCT/UNRELATED TO LIQUOR	8125006718	NORTH SW ST & CAROLYN ST	Georgetown Police	8/18/2025 8:44 PM
	INTIMIDATION/RECKLESS ENDANGER/TERRORISTIC THREAT/HARASSMENT/OTHER ASSAULTS/NON-AGGRAVATED	8125006716	INGRAMTOWN SW RD & PARSONS LA	Georgetown Police	8/18/2025 7:51 PM
	LARCENY/SHOPLIFTING	8125006713	COLLEGE PARK E LA & CARMEAN WAY	Georgetown Police	8/18/2025 6:16 PM
	DRIVING UNDER THE INFLUENCE	8125006686	ON COUNTY SEAT HIGHWAY US9 155.42 FEET SOUTH WEST FROM LITT	Georgetown Police	8/18/2025 4:47 AM
	SIMPLE ASSAULT/NON-FAMILY/OTHER ASSAULTS/NON-AGGRAVATED	8125006689	300 BLOCK NW RACE ST	Georgetown Police	8/17/2025 8:38 PM
	DRIVING UNDER THE INFLUENCE	8125006671	ON NORTH KING STREET 95.30 FEET NORTH WEST FROM ROSA STREE	Georgetown Police	8/17/2025 3:20 AM
	DRIVING UNDER THE INFLUENCE/LIQUOR	8125006672	400 BLOCK NE LAUREL ST	Georgetown Police	8/17/2025 12:51 AM
	DISORDERLY CONDUCT/UNRELATED TO LIQUOR	8125006665	800 BLOCK E INGRAMTOWN RD	Georgetown Police	8/16/2025 9:02 PM
	DRIVING UNDER THE INFLUENCE/LIQUOR	8125006658	20300 BLOCK SANDHILL RD	Georgetown Police	8/16/2025 3:35 PM
	OFFENSIVE TOUCHING/OTHER ASSAULTS/NON-AGGRAVATED	8125006657	20700 BLOCK DUPONT BLVD	Georgetown Police	8/16/2025 3:02 PM
	DRIVING UNDER THE INFLUENCE/LIQUOR	8125006643	500 BLOCK W E. MARKET ST	Georgetown Police	8/16/2025 12:47 AM
	LARCENY/SHOPLIFTING	8125006624	000 BLOCK E COLLEGE PARK LA	Georgetown Police	8/15/2025 4:00 PM
	THEFT/FALSE PRETENSE OR PROMISE	8125006619	000 BLOCK E COLLEGE PARK LA	Georgetown Police	8/15/2025 1:02 PM

Type	Description	Incident #	Location	Agency	Date
	LARCENY/FROM BUILDING	8125006599	400 BLOCK SW E. MARKET ST	Georgetown Police	8/14/2025 7:46 PM
	FRAUD/SWINDLE/FLIMFLAM		22900 BLOCK W LEWES-GEORGETOWN HWY	Delaware State Police	8/14/2025 3:44 PM
	IMPERSONATION	8125006588	1200 BLOCK SW DUNBARTON ST	Georgetown Police	8/14/2025 12:36 PM
	AGGRAVATED ASSAULT/FAMILY OTHER DANGEROUS WEAPON	8125006584	400 BLOCK SE BEDFORD ST	Georgetown Police	8/14/2025 8:29 AM
	SIMPLE ASSAULT/NON-FAMILY/OTHER ASSAULTS/NON-AGGRAVATED	8125006561	COLLEGE PARK E LA & CARMEAN WAY	Georgetown Police	8/13/2025 11:18 AM
	DISORDERLY CONDUCT/LIQUOR INVOLVEMENT	8125006545	20500 BLOCK N DUPONT BLVD	Georgetown Police	8/12/2025 8:32 PM
	LARCENY/FROM BUILDING	8125006541	20800 BLOCK N DUPONT BLVD	Georgetown Police	8/12/2025 12:40 PM
	DRIVING UNDER THE INFLUENCE/LIQUOR	8125006530	ON E. MARKET STREET US9 483.65 FEET SOUTH WEST FROM AIRPORT	Georgetown Police	8/12/2025 4:20 AM
	DISORDERLY CONDUCT/UNRELATED TO LIQUOR	8125006523	20900 BLOCK N DUPONT BLVD	Georgetown Police	8/11/2025 7:07 PM
	DISORDERLY CONDUCT/UNRELATED TO LIQUOR	8125006517	BEDFORD NW ST & BEDFORD ST	Georgetown Police	8/11/2025 2:10 PM
	LARCENY/FROM BUILDING	8125006508	1200 BLOCK DUNBARTON APTS	Georgetown Police	8/11/2025 9:08 AM
	DRIVING UNDER THE INFLUENCE		ON ARROW SAFETY ROAD 384.48 FEET WEST FROM SOUTH BEDFORD S	Delaware State Police	8/10/2025 7:01 PM
	DRIVING UNDER THE INFLUENCE	8125006445	ON GORDY STREET 26.11 FEET NORTH EAST FROM GOFF DRIVE WIT	Georgetown Police	8/10/2025 6:09 PM
	DAMAGE/PRIVATE PROPERTY		21300 BLOCK MARSH RD	Delaware State Police	8/10/2025 3:44 AM
	HARASSING COMMUNICATION/PHONE/WIRE/M... ONLY	8125006469	20500 BLOCK N DUPONT BLVD	Georgetown Police	8/9/2025 7:08 PM
	DISORDERLY CONDUCT/UNRELATED TO LIQUOR	8125006463	E. MARKET SW ST & RAILROAD AVENUE WEST	Georgetown Police	8/9/2025 3:38 PM
	DRIVING UNDER THE INFLUENCE		ON PARK AVENUE US9TR 561.57 FEET EAST FROM PARK AVENUE US9T	Delaware State Police	8/9/2025 2:31 PM
	DISTURBING THE PEACE/PUBLIC NUISANCE	8125006460	ZOAR S RD & ZOAR RD	Georgetown Police	8/9/2025 1:54 PM
	INTIMIDATION/RECKLESS ENDANGER/TERRORISTIC THREAT/HARASSMENT/OTHER ASSAULTS/NON-AGGRAVATED	8125006430	BOISENBERRY SE LA & CINDER WAY	Georgetown Police	8/8/2025 2:03 PM
	LARCENY/FROM ALL OTHER YARDS	8125006411	200 BLOCK NE PINE ST	Georgetown Police	8/7/2025 6:14 PM
	SIMPLE ASSAULT/NON-FAMILY/OTHER ASSAULTS/NON-AGGRAVATED		22600 BLOCK SW E. TRAP POND RD	Delaware State Police	8/6/2025 9:34 PM
	DISORDERLY CONDUCT/UNRELATED TO LIQUOR	8125006392	20900 BLOCK N DUPONT BLVD	Georgetown Police	8/6/2025 5:25 PM

Type	Description	Incident #	Location	Agency	Date
	DISORDERLY CONDUCT/UNRELATED TO LIQUOR	8125006391	DUPONT S BLVD & ENNIS ST	Georgetown Police	8/6/2025 5:03 PM
	LARCENY/FROM BUILDING	8125006388	700 BLOCK NE EDWARD ST	Georgetown Police	8/6/2025 1:47 PM
	DAMAGE/PRIVATE PROPERTY	8125006364	100 BLOCK NE MARKET ST	Georgetown Police	8/5/2025 4:05 PM
	DRIVING UNDER THE INFLUENCE		ON BEDFORD STREET SR18 426.17 FEET EAST FROM BURGER KING RO	Delaware State Police	8/3/2025 5:40 PM
	IMPERSONATION	8125006303	DOUGLAS NE ST & BEDFORD ST	Georgetown Police	8/3/2025 1:46 AM
	DRIVING UNDER THE INFLUENCE	8125006295	ON SOUTH BEDFORD STREET AT THE INTERSECTION OF WEST PINE ST	Georgetown Police	8/2/2025 10:01 PM
	INTIMIDATION/RECKLESS ENDANGER/TERRORISTIC THREAT/HARASSMENT/OTHER ASSAULTS/NON-AGGRAVATED	8125006290	000 BLOCK E COLLEGE PARK LA	Georgetown Police	8/2/2025 3:43 PM
	DISORDERLY CONDUCT/UNRELATED TO LIQUOR	8125006283	20900 BLOCK N DUPONT BLVD	Georgetown Police	8/2/2025 4:17 AM
	DRIVING UNDER THE INFLUENCE	8125006280	ON BEDFORD STREET 556.37 FEET NORTH WEST FROM GORDY STREET	Georgetown Police	8/2/2025 1:35 AM
	LARCENY/FROM BUILDING	8125006267	LAYTON SE ST & DEPOT ST	Georgetown Police	8/1/2025 12:45 PM
	DRIVING UNDER THE INFLUENCE/LIQUOR	8125006265	21000 BLOCK NE ARROW SAFETY RD	Georgetown Police	8/1/2025 9:29 AM
	DISORDERLY CONDUCT/UNRELATED TO LIQUOR	8125006262	BRAMHALL NE ST & PLEASANT ST	Georgetown Police	8/1/2025 8:28 AM
	SIMPLE ASSAULT/POLICE OFFICER/OTHER ASSAULTS/NON-AGGRAVATED	8125006260	DUPONT S BLVD & EDWARD ST	Georgetown Police	8/1/2025 6:48 AM
	DRIVING UNDER THE INFLUENCE	8125006254	ON N. BEDFORD STREET SR18 11.68 FEET NORTH WEST FROM WEST L	Georgetown Police	8/1/2025 1:21 AM
	LARCENY/FROM BUILDING	8125006226	100 BLOCK SE KING ST	Georgetown Police	7/30/2025 9:58 PM
	OFFENSIVE TOUCHING/OTHER ASSAULTS/NON-AGGRAVATED	8125006220	ALBURY SE AVE & CEDAR ST	Georgetown Police	7/30/2025 6:20 PM
	LARCENY/SHOPLIFTING	8125006219	000 BLOCK E COLLEGE PARK LA	Georgetown Police	7/30/2025 5:24 PM
	LARCENY/FROM BUILDING	8125006217	19200 BLOCK S JURY WAY	Georgetown Police	7/30/2025 4:37 PM
	DISORDERLY CONDUCT/UNRELATED TO LIQUOR	8125006213	000 BLOCK GEORGETOWN PLZ	Georgetown Police	7/30/2025 12:51 PM
	POSSESSION OF WEAPON	8125006198	400 BLOCK SE BEDFORD ST	Georgetown Police	7/29/2025 9:25 PM
	DISORDERLY CONDUCT/UNRELATED TO LIQUOR	8125006196	20500 BLOCK S DUPONT BLVD	Georgetown Police	7/29/2025 7:27 PM
	DRIVING UNDER THE INFLUENCE	8125006171	ON E. MARKET STREET US9 183.54 FEET NORTH EAST FROM BARR LA	Georgetown Police	7/28/2025 9:35 PM
	AGGRAVATED ASSAULT/NON-FAMILY OTHER DANGEROUS WEAPON	8125006169	DOUGLAS ST & DOUGLAS ST	Georgetown Police	7/28/2025 3:57 PM

Type	Description	Incident #	Location	Agency	Date
	LARCENY/FROM BUILDING	8125006168	600 BLOCK SW DUNBARTON APTS	Georgetown Police	7/28/2025 3:43 PM
	DAMAGE/PRIVATE PROPERTY	8125006162	300 BLOCK SW CEDAR ST	Georgetown Police	7/28/2025 2:05 PM
	DISORDERLY CONDUCT/UNRELATED TO LIQUOR	8125006161	RACE SE ST & DOUGLAS ST	Georgetown Police	7/28/2025 2:02 PM
	LARCENY/FROM ALL OTHER YARDS	8125006152	300 BLOCK NW FRANKLIN ST	Georgetown Police	7/28/2025 9:20 AM
	DAMAGE/PRIVATE PROPERTY	8125006130	500 BLOCK SW INGRAMTOWN RD	Georgetown Police	7/27/2025 5:02 PM
	DISORDERLY CONDUCT/UNRELATED TO LIQUOR	8125006124	200 BLOCK S ALRED ST	Georgetown Police	7/27/2025 12:12 PM
	DISORDERLY CONDUCT/LIQUOR INVOLVEMENT	8125006104	NORTH E ST & DUPONT BLVD	Georgetown Police	7/26/2025 9:36 PM
	LARCENY/SHOPLIFTING	8125006081	20900 BLOCK N DUPONT BLVD	Georgetown Police	7/26/2025 1:08 AM
	DRIVING UNDER THE INFLUENCE	8125006074	ON E. MARKET STREET US9 62.78 FEET NORTH EAST FROM SOUTH RA	Georgetown Police	7/25/2025 11:04 PM
	LARCENY/SHOPLIFTING	8125006075	500 BLOCK SE BEDFORD ST	Georgetown Police	7/25/2025 9:28 PM
	HARASSING COMMUNICATION/PHONE/WIRE/M... ONLY		20200 BLOCK S DUPONT BLVD	Delaware State Police	7/25/2025 3:11 PM
	DISORDERLY CONDUCT/UNRELATED TO LIQUOR	8125006065	DOUGLAS NE ST & RACE ST	Georgetown Police	7/25/2025 1:17 PM
	DISTURBING THE PEACE/PUBLIC NUISANCE	8125006060	500 BLOCK SE BEDFORD ST	Georgetown Police	7/25/2025 12:03 PM
	DRIVING UNDER THE INFLUENCE	8125005973	ON COLLEGE PARK LANE 522.16 FEET EAST FROM CARMEAN WAY WI	Georgetown Police	7/25/2025 9:37 AM
	DISTURBING THE PEACE/PUBLIC NUISANCE	8125006045	21000 BLOCK NE ARROW SAFETY RD	Georgetown Police	7/24/2025 9:28 PM
	LARCENY/FROM BUILDING	8125006037	19700 BLOCK CROWS NEST CT	Georgetown Police	7/24/2025 4:09 PM
	INTIMIDATION/RECKLESS ENDANGER/TERRORISTIC THREAT/HARASSMENT/OTHER ASSAULTS/NON-AGGRAVATED	8125006036	100 BLOCK SW DEPOT ST	Georgetown Police	7/24/2025 2:39 PM
	DISORDERLY CONDUCT/UNRELATED TO LIQUOR	8125006034	21600 BLOCK SW BIDEN AVE	Georgetown Police	7/24/2025 1:43 PM
	FRAUD BY WIRE	8125006009	100 BLOCK SW PINE ST	Georgetown Police	7/23/2025 3:34 PM
	THEFT/FALSE PRETENSE OR PROMISE	8125005999	000 BLOCK COLLEGE PARK DR	Georgetown Police	7/23/2025 1:14 PM
	LARCENY/SHOPLIFTING	8125005989	20900 BLOCK N DUPONT BLVD	Georgetown Police	7/23/2025 4:53 AM
	LARCENY/FROM BUILDING	8125005976	700 BLOCK DUNBARTON APTS	Georgetown Police	7/22/2025 3:48 PM
	LARCENY/SHOPLIFTING	8125005966	20900 BLOCK N DUPONT BLVD	Georgetown Police	7/22/2025 10:36 AM
	AGGRAVATED ASSAULT/NON-FAMILY FIREARM	8125005949	000 BLOCK E COLLEGE PARK LA	Georgetown Police	7/21/2025 9:14 PM

Type	Description	Incident #	Location	Agency	Date
	BURGLARY/NO FORCED ENTRY/NONRESIDENCE	8125005933	600 BLOCK SE BEDFORD EXT	Georgetown Police	7/21/2025 11:15 AM
	OFFENSIVE TOUCHING/OTHER ASSAULTS/NON-AGGRAVATED	8125005908	21600 BLOCK SW BIDEN AVE	Georgetown Police	7/20/2025 5:44 PM
	LARCENY/FROM BUILDING	8125005892	400 BLOCK E INGRAMTOWN RD	Georgetown Police	7/19/2025 9:00 PM
	DISTURBING THE PEACE/PUBLIC NUISANCE	8125005883	000 BLOCK E COLLEGE PARK LA	Georgetown Police	7/19/2025 2:02 PM
	DRIVING UNDER THE INFLUENCE		ON EAST LAUREL STREET 37.36 FEET SOUTH WEST FROM LAYTON ST	Delaware State Police	7/19/2025 9:53 AM
	OFFENSIVE TOUCHING/OTHER ASSAULTS/NON-AGGRAVATED	8125005868	20900 BLOCK N DUPONT BLVD	Georgetown Police	7/19/2025 3:04 AM
	DISORDERLY CONDUCT/LIQUOR INVOLVEMENT	8125005860	BEDFORD NW ST & DOUGLAS ST	Georgetown Police	7/18/2025 8:42 PM
	HARASSING COMMUNICATION/PHONE/WIRE/M... ONLY	8125005850	100 BLOCK W HIGHLAND AVE	Georgetown Police	7/18/2025 12:12 PM
	DRIVING UNDER THE INFLUENCE		ON LEWES-GEORGETOWN HIGHWAY US9 893.51 FEET WEST FROM PARK	Delaware State Police	7/18/2025 10:48 AM
	DISORDERLY CONDUCT/UNRELATED TO LIQUOR	8125005827	NORTH NE ST & KIMMEY ST	Georgetown Police	7/17/2025 8:42 PM
	BURGLARY/NO FORCED ENTRY/FREE TEXT	8125005775	100 BLOCK NE LAUREL ST	Georgetown Police	7/16/2025 3:44 AM
	CARRYING PROHIBITED	8125005758	20100 BLOCK OFFICE CIR	Georgetown Police	7/15/2025 10:41 AM
	OFFENSIVE TOUCHING/OTHER ASSAULTS/NON-AGGRAVATED	8125005739	21600 BLOCK SW BIDEN AVE	Georgetown Police	7/14/2025 6:49 PM
	BURGLARY/NO FORCED ENTRY/FREE TEXT	8125005717	24000 BLOCK N CRAB APPLE CT	Georgetown Police	7/14/2025 4:26 AM
	DAMAGE/PRIVATE PROPERTY	8125005696	LAUREL SW ST & KIMMEY ST	Georgetown Police	7/13/2025 10:57 AM
	DISORDERLY CONDUCT/UNRELATED TO LIQUOR	8125005681	500 BLOCK SW INGRAMTOWN RD	Georgetown Police	7/12/2025 9:06 PM
	CARRYING PROHIBITED	8125005663	KING SE ST & PINE ST	Georgetown Police	7/12/2025 8:35 AM
	FRAUD BY WIRE	8125005646	700 BLOCK DUNBARTON APTS	Georgetown Police	7/11/2025 5:54 PM
	INTIMIDATION/RECKLESS ENDANGER/TERRORISTIC THREAT/HARASSMENT/OTHER ASSAULTS/NON-AGGRAVATED	8125005636	FRONT NW ST & STRAWBERRY ALY	Georgetown Police	7/11/2025 9:57 AM
	LARCENY/FROM MAIL FROM ALL OTHER YARDS	8125005634	000 BLOCK SW NORTH ST	Georgetown Police	7/11/2025 8:57 AM
	DRIVING UNDER THE INFLUENCE		ON ARROW SAFETY ROAD 128.55 FEET NORTH EAST FROM DUPONT BO	Delaware State Police	7/11/2025 6:21 AM
	INTIMIDATION/RECKLESS ENDANGER/TERRORISTIC THREAT/HARASSMENT/OTHER ASSAULTS/NON-AGGRAVATED	8125005623	000 BLOCK SW BRAMHALL ST	Georgetown Police	7/10/2025 9:35 PM
	DAMAGE/PRIVATE PROPERTY	8125005622	500 BLOCK S BEDFORD ST	Georgetown Police	7/10/2025 9:14 PM

Type	Description	Incident #	Location	Agency	Date
	LARCENY/SHOPLIFTING	8125005609	21000 BLOCK NE ARROW SAFETY RD	Georgetown Police	7/10/2025 2:32 PM
	BURGLARY/NO FORCED ENTRY/FREE TEXT	8125005608	000 BLOCK NW BRIDGEVILLE RD	Georgetown Police	7/10/2025 2:04 PM
	OFFENSIVE TOUCHING/OTHER ASSAULTS/NON-AGGRAVATED	8125005605	000 BLOCK SW PINE ST	Georgetown Police	7/10/2025 12:58 PM
	CARRYING PROHIBITED		22200 BLOCK LEWES GEORGETOWN HWY	Delaware State Police	7/9/2025 8:12 PM
	DRIVING UNDER THE INFLUENCE		ON SOUTHBOUND DUPONT BOULEVARD US113 0.20 MILES SOUTH EAST	Delaware State Police	7/9/2025 7:06 PM
	FRAUD/ILLEGAL USE OF CREDIT CARDS	8125005576	500 BLOCK UNION DR	Georgetown Police	7/9/2025 6:24 PM
	LARCENY/FROM BUILDING	8125005565	20900 BLOCK N DUPONT BLVD	Georgetown Police	7/9/2025 1:05 PM
	INTIMIDATION/RECKLESS ENDANGER/TERRORISTIC THREAT/HARASSMENT/OTHER ASSAULTS/NON-AGGRAVATED	8125005559	000 BLOCK SE THE CIR	Georgetown Police	7/9/2025 10:35 AM
	BURGLARY/NO FORCED ENTRY/FREE TEXT	8125005552	000 BLOCK W JACQUELINE DR	Georgetown Police	7/9/2025 7:13 AM
	DISORDERLY CONDUCT/UNRELATED TO LIQUOR	8125005547	LEE AVE & EDWARD ST	Georgetown Police	7/9/2025 12:01 AM
	SIMPLE ASSAULT/NON-FAMILY/OTHER ASSAULTS/NON-AGGRAVATED	8125005544	21600 BLOCK SW BIDEN AVE	Georgetown Police	7/8/2025 5:28 PM
	DAMAGE/PRIVATE PROPERTY		PARK SW AVE & SPRINGFIELD RD	Delaware State Police	7/8/2025 5:15 PM
	DRIVING UNDER THE INFLUENCE	8125005440	ON DEPOT STREET 166.12 FEET NORTH EAST FROM N. BEDFORD STR	Georgetown Police	7/8/2025 4:01 PM
	LARCENY/FROM VEHICLE/NOT ATTACHED	8125005525	DEPOT SW ST & LAYTON ST	Georgetown Police	7/7/2025 4:19 PM
	HARASSING COMMUNICATION/PHONE/WIRE/M... ONLY	8125005516	100 BLOCK S CHARLES WAY	Georgetown Police	7/7/2025 8:34 AM
	DISORDERLY CONDUCT/UNRELATED TO LIQUOR	8125005508	000 BLOCK W JACQUELINE DR	Georgetown Police	7/6/2025 11:04 PM
	DAMAGE/BUSINESS PROPERTY	8125005497	200 BLOCK E RAILROAD AVENUE WEST	Georgetown Police	7/6/2025 9:25 AM
	DRIVING UNDER THE INFLUENCE	8125005489	ON E. MARKET STREET US9 152.09 FEET WEST FROM MURRAYS LANE	Georgetown Police	7/6/2025 2:30 AM
	DRIVING UNDER THE INFLUENCE	8125005413	ON COLLEGE PARK LANE 434.48 FEET EAST FROM CARMEAN WAY WI	Georgetown Police	7/4/2025 4:05 AM
	DRIVING UNDER THE INFLUENCE		ON SEASHORE HIGHWAY SR18 0.31 MILES EAST FROM PIGLET PATH	Delaware State Police	7/4/2025 3:01 AM
	VEHICLE THEFT LOCALLY STOLEN-LOCALLY RECOVER	8125005427	22000 BLOCK S DUPONT BLVD	Georgetown Police	7/3/2025 2:31 PM
	VEHICLE THEFT LOCALLY STOLEN-LOCALLY RECOVER	8125005418	LINDEN N AVE & TRANQUILITY LA	Georgetown Police	7/3/2025 8:17 AM

Type	Description	Incident #	Location	Agency	Date
	DISORDERLY CONDUCT/UNRELATED TO LIQUOR	8125005409	400 BLOCK BEDFORD ST	Georgetown Police	7/2/2025 8:44 PM
	LARCENY/SHOPLIFTING	8125005403	000 BLOCK E COLLEGE PARK LA	Georgetown Police	7/2/2025 4:48 PM
	FRAUD/ILLEGAL USE OF CREDIT CARDS	8125005393	20900 BLOCK N DUPONT BLVD	Georgetown Police	7/2/2025 12:31 PM
	LARCENY/NO FORCE/PURSE SNATCHING	8125005392	000 BLOCK SE RAILROAD AVENUE EAST	Georgetown Police	7/2/2025 12:09 PM
	LARCENY/SHOPLIFTING	8125005391	000 BLOCK E COLLEGE PARK LA	Georgetown Police	7/2/2025 11:49 AM
	DISTURBING THE PEACE/PUBLIC NUISANCE	8125005344	800 BLOCK SW INGRAMTOWN RD	Georgetown Police	6/30/2025 9:41 PM
	THEFT/FALSE PRETENSE OR PROMISE	8125005342	ARROW SAFETY W RD & DUPONT BLVD	Georgetown Police	6/30/2025 7:18 PM
	THEFT/FALSE PRETENSE OR PROMISE	8125005338	200 BLOCK SW PINE ST	Georgetown Police	6/30/2025 4:00 PM
	DISORDERLY CONDUCT/UNRELATED TO LIQUOR	8125005330	000 BLOCK NW GEORGETOWN PLZ	Georgetown Police	6/29/2025 11:16 PM
	DAMAGE/PRIVATE PROPERTY	8125005318	500 BLOCK S BEDFORD ST	Georgetown Police	6/29/2025 1:36 AM
	DRIVING UNDER THE INFLUENCE/LIQUOR		GEORGETOWN PLZ & W. MARKET ST	Delaware State Police	6/28/2025 5:56 PM
	VEHICLE THEFT	8125005308	200 BLOCK NE E. MARKET ST	Georgetown Police	6/28/2025 3:39 PM
	DISORDERLY CONDUCT/UNRELATED TO LIQUOR	8125005305	000 BLOCK GEORGETOWN PLZ	Georgetown Police	6/28/2025 1:54 PM
	DAMAGE/PRIVATE PROPERTY	8125005281	DUPONT N BLVD & COLLEGE PARK LA	Georgetown Police	6/27/2025 6:09 PM
	LARCENY/FROM BUILDING	8125005274	200 BLOCK SW E. MARKET ST	Georgetown Police	6/27/2025 12:05 PM
	THEFT/FALSE PRETENSE OR PROMISE	8125005268	000 BLOCK SW PINE ST	Georgetown Police	6/27/2025 9:54 AM
	DRIVING UNDER THE INFLUENCE/LIQUOR	8125005264	ON NORTHBOUND DUPONT BOULEVARD US113 629.55 FEET SOUTH FROM	Georgetown Police	6/27/2025 5:52 AM
	LARCENY/BICYCLES	8125005263	000 BLOCK NE SWAIN AVE	Georgetown Police	6/27/2025 1:21 AM
	LARCENY/SHOPLIFTING	8125005260	20900 BLOCK N DUPONT BLVD	Georgetown Police	6/27/2025 12:50 AM
	DISORDERLY CONDUCT/UNRELATED TO LIQUOR	8125005258	20900 BLOCK N DUPONT BLVD	Georgetown Police	6/27/2025 12:06 AM
	DISORDERLY CONDUCT/UNRELATED TO LIQUOR	8125005248	INGRAMTOWN SW RD & PARSONS LA	Georgetown Police	6/26/2025 6:49 PM
	OFFENSIVE TOUCHING/OTHER ASSAULTS/NON-AGGRAVATED	8125005242	200 BLOCK SW MARKET ST	Georgetown Police	6/26/2025 3:36 PM
	LARCENY/BICYCLES	8125005241	000 BLOCK NE SWAIN AVE	Georgetown Police	6/26/2025 3:04 PM
	LARCENY/SHOPLIFTING	8125005209	000 BLOCK E COLLEGE PARK LA	Georgetown Police	6/25/2025 2:48 PM
	LARCENY/SHOPLIFTING	8125005207	000 BLOCK GEORGETOWN PLZ	Georgetown Police	6/25/2025 1:40 PM

Type	Description	Incident #	Location	Agency	Date
	SIMPLE ASSAULT/NON-FAMILY/OTHER ASSAULTS/NON-AGGRAVATED	8125005206	COLLEGE PARK W LA & DUPONT BLVD	Georgetown Police	6/25/2025 12:53 PM
	THEFT/FALSE PRETENSE OR PROMISE	8125005203	200 BLOCK NE E. MARKET ST	Georgetown Police	6/25/2025 12:12 PM
	LARCENY/FROM ALL OTHER YARDS	8125005201	000 BLOCK NE BRAMHALL ST	Georgetown Police	6/25/2025 9:10 AM
	DISTURBING THE PEACE/PUBLIC NUISANCE	8125005191	RAILROAD NW AVE & E. MARKET ST	Georgetown Police	6/24/2025 10:22 PM
	DRIVING UNDER THE INFLUENCE		ON ARROW SAFETY ROAD 490.72 FEET WEST FROM SOUTH BEDFORD S	Delaware State Police	6/24/2025 9:38 PM
	DISORDERLY CONDUCT/UNRELATED TO LIQUOR	8125005175	20900 BLOCK N DUPONT BLVD	Georgetown Police	6/24/2025 10:40 AM
	DISTURBING THE PEACE/PUBLIC NUISANCE		22600 BLOCK SW E. TRAP POND RD	Delaware State Police	6/23/2025 9:34 PM
	LARCENY/SHOPLIFTING	8125005155	000 BLOCK W COLLEGE PARK LA	Georgetown Police	6/23/2025 1:55 PM
	LARCENY/SHOPLIFTING	8125005156	000 BLOCK W COLLEGE PARK LA	Georgetown Police	6/23/2025 1:55 PM
	LARCENY/SHOPLIFTING	8125005154	000 BLOCK W COLLEGE PARK LA	Georgetown Police	6/23/2025 1:55 PM
	FRAUD/ILLEGAL USE OF CREDIT CARDS		22600 BLOCK SE DUPONT BLVD	Delaware State Police	6/23/2025 11:59 AM
	DISORDERLY CONDUCT/UNRELATED TO LIQUOR	8125005143	BRAMHALL NE ST & PLEASANT ST	Georgetown Police	6/22/2025 10:38 PM
	LARCENY/FROM BUILDING	8125005133	000 BLOCK W COLLEGE PARK LA	Georgetown Police	6/22/2025 3:58 PM
	LARCENY/FROM BUILDING	8125005138	400 BLOCK NE MARKET ST	Georgetown Police	6/22/2025 12:30 PM
	DRIVING UNDER THE INFLUENCE	8125005076	ON PRIVATE PROPERTY WITHIN GEORGETOWN MUNICIPALITY. 99.38 FE	Georgetown Police	6/20/2025 4:01 PM
	LARCENY/BICYCLES	8125005042	20900 BLOCK N DUPONT BLVD	Georgetown Police	6/19/2025 4:42 PM
	LARCENY/SHOPLIFTING	8125005034	COLLEGE PARK E LA & CARMEAN WAY	Georgetown Police	6/19/2025 9:19 AM
	LARCENY/SHOPLIFTING	8125004976	000 BLOCK NW GEORGETOWN PLZ	Georgetown Police	6/17/2025 9:22 PM
	DISORDERLY CONDUCT/UNRELATED TO LIQUOR	8125004974	400 BLOCK NE MARKET ST	Georgetown Police	6/17/2025 7:08 PM
	HARASSING COMMUNICATION/PHONE/WIRE/M... ONLY	8125004968	20700 BLOCK DUPONT BLVD	Georgetown Police	6/17/2025 10:15 AM
	DAMAGE/PUBLIC PROPERTY	8125004934	THE CIR & THE CIR	Georgetown Police	6/16/2025 7:56 AM
	DISORDERLY CONDUCT/LIQUOR INVOLVEMENT	8125004919	100 BLOCK SE RAILROAD AVENUE EAST	Georgetown Police	6/15/2025 4:46 AM
	DISORDERLY CONDUCT/UNRELATED TO LIQUOR	8125004913	SWAIN NE AVE & FRONT ST	Georgetown Police	6/14/2025 9:27 PM
	DAMAGE/PRIVATE PROPERTY	8125004901	200 BLOCK NE PINE ST	Georgetown Police	6/14/2025 8:19 AM

Type	Description	Incident #	Location	Agency	Date
	OFFENSIVE TOUCHING/OTHER ASSAULTS/NON-AGGRAVATED	8125004896	100 BLOCK SE RACE ST	Georgetown Police	6/14/2025 12:07 AM
	SIMPLE ASSAULT/NON-FAMILY/OTHER ASSAULTS/NON-AGGRAVATED	8125004895	PEPPER SW ST & KIMMEY ST	Georgetown Police	6/13/2025 11:36 PM
	LARCENY/FROM ALL OTHER YARDS	8125004891	000 BLOCK NE BRAMHALL ST	Georgetown Police	6/13/2025 9:14 PM
	DAMAGE/PRIVATE PROPERTY	8125004890	100 BLOCK SW DUNBARTON OAKS	Georgetown Police	6/13/2025 7:43 PM
	DISORDERLY CONDUCT/UNRELATED TO LIQUOR	8125004886	21600 BLOCK SW BIDEN AVE	Georgetown Police	6/13/2025 7:07 PM
	LARCENY/FROM BUILDING	8125004884	200 BLOCK SW DUNBARTON OAKS	Georgetown Police	6/13/2025 6:30 PM
	DAMAGE/PUBLIC PROPERTY	8125004883	RAILROAD AVENUE E WEST & VICKERS LA	Georgetown Police	6/13/2025 4:46 PM
	SIMPLE ASSAULT/NON-FAMILY/OTHER ASSAULTS/NON-AGGRAVATED	8125004882	000 BLOCK SW PINE ST	Georgetown Police	6/13/2025 4:10 PM
	LARCENY/BICYCLES	8125004881	20600 BLOCK DUPONT BLVD	Georgetown Police	6/13/2025 3:50 PM
	DAMAGE/BUSINESS PROPERTY	8125004875	20500 BLOCK S DUPONT BLVD	Georgetown Police	6/13/2025 12:31 PM
	BURGLARY/FORCED ENTRY/NONRESIDENCE	8125004863	21300 BLOCK S DUPONT BLVD	Georgetown Police	6/13/2025 12:31 AM
	DISORDERLY CONDUCT/LIQUOR INVOLVEMENT	8125004846	400 BLOCK SE N. BEDFORD ST	Georgetown Police	6/12/2025 12:41 PM
	LARCENY/FROM ALL OTHER YARDS	8125004839	& BRITTINGHAM LA	Georgetown Police	6/12/2025 6:25 AM
	DISORDERLY CONDUCT/LIQUOR INVOLVEMENT	8125004827	20900 BLOCK N DUPONT BLVD	Georgetown Police	6/11/2025 10:53 PM
	DISORDERLY CONDUCT/LIQUOR INVOLVEMENT	8125004826	100 BLOCK SE RAILROAD AVENUE EAST	Georgetown Police	6/11/2025 10:26 PM
	OFFENSIVE TOUCHING/OTHER ASSAULTS/NON-AGGRAVATED	8125004815	300 BLOCK NE MARKET ST	Georgetown Police	6/11/2025 1:02 PM
	THEFT/FALSE PRETENSE OR PROMISE	8125004794	COLLEGE PARK E LA & CARMEAN WAY	Georgetown Police	6/10/2025 12:44 PM
	BURGLARY/FORCED ENTRY/FREE TEXT NONRESIDENCE	8125004786	24000 BLOCK N CRAB APPLE CT	Georgetown Police	6/10/2025 5:37 AM
	BURGLARY/FORCED ENTRY/FREE TEXT NONRESIDENCE	8125004785	24000 BLOCK N CRAB APPLE CT	Georgetown Police	6/10/2025 5:33 AM
	DISORDERLY CONDUCT/UNRELATED TO LIQUOR	8125004763	100 BLOCK S BURTON ST	Georgetown Police	6/8/2025 9:33 PM
	DRIVING UNDER THE INFLUENCE	8125004744	ON LAYTON STREET 222.80 FEET SOUTH EAST FROM DEPOT STREET	Georgetown Police	6/8/2025 6:32 PM
	AGGRAVATED ASSAULT/NON-FAMILY KNIFE/CUTTING INSTRUMENT	8125004757	000 BLOCK NW GEORGETOWN PLZ	Georgetown Police	6/8/2025 5:11 PM
	INTIMIDATION/RECKLESS ENDANGER/TERRORISTIC THREAT/HARASSMENT/OTHER ASSAULTS/NON-AGGRAVATED		22500 BLOCK LEWES-GEORGETOWN HWY	Delaware State Police	6/8/2025 1:10 PM

Type	Description	Incident #	Location	Agency	Date
	DISORDERLY CONDUCT/UNRELATED TO LIQUOR	8125004741	21000 BLOCK NE ARROW SAFETY RD	Georgetown Police	6/8/2025 12:24 AM
	BURGLARY/FORCED ENTRY/NONRESIDENCE	8125004719	22000 BLOCK S DUPONT BLVD	Georgetown Police	6/7/2025 2:32 AM
	LARCENY/SHOPLIFTING	8125004710	000 BLOCK E COLLEGE PARK LA	Georgetown Police	6/6/2025 7:28 PM
	OFFENSIVE TOUCHING/OTHER ASSAULTS/NON-AGGRAVATED	8125004685	SAND HILL E RD & MARKET ST	Georgetown Police	6/5/2025 6:48 PM
	FRAUD/ILLEGAL USE OF CREDIT CARDS	8125004683	21000 BLOCK NE ARROW SAFETY RD	Georgetown Police	6/5/2025 5:32 PM
	DISORDERLY CONDUCT/UNRELATED TO LIQUOR	8125004677	000 BLOCK NE KING ST	Georgetown Police	6/5/2025 11:27 AM
	OFFENSIVE TOUCHING/OTHER ASSAULTS/NON-AGGRAVATED	8125004675	600 BLOCK SE BEDFORD	Georgetown Police	6/5/2025 10:47 AM
	DRIVING UNDER THE INFLUENCE/DRUGS		21000 BLOCK ARROW SAFETY RD	Delaware State Police	6/5/2025 3:07 AM
	OFFENSIVE TOUCHING/OTHER ASSAULTS/NON-AGGRAVATED	8125004665	NORTH E ST & DUPONT BLVD	Georgetown Police	6/5/2025 12:00 AM
	THEFT/FALSE PRETENSE OR PROMISE	8125004661	100 BLOCK SE RACE ST	Georgetown Police	6/4/2025 8:00 PM
	HARASSING COMMUNICATION/PHONE/WIRE/M... ONLY	8125004657	20700 BLOCK N DUPONT BLVD	Georgetown Police	6/4/2025 3:37 PM
	INTIMIDATION/RECKLESS ENDANGER/TERRORISTIC THREAT/HARASSMENT/OTHER ASSAULTS/NON-AGGRAVATED	8125004634	100 BLOCK DUNBARTON APTS	Georgetown Police	6/3/2025 1:00 PM
	OFFENSIVE TOUCHING/OTHER ASSAULTS/NON-AGGRAVATED	8125004633	100 BLOCK SW PINE ST	Georgetown Police	6/3/2025 12:59 PM
	LARCENY/FROM MAIL FROM ALL OTHER YARDS	8125004601	000 BLOCK NE HUCKLEBERRY LA	Georgetown Police	6/2/2025 10:39 AM
	THEFT/FALSE PRETENSE OR PROMISE	8125004586	200 BLOCK SW E. MARKET ST	Georgetown Police	6/1/2025 1:20 PM
	DISORDERLY CONDUCT/UNRELATED TO LIQUOR	8125004562	20300 BLOCK N SAND HILL RD	Georgetown Police	5/31/2025 11:17 AM
	DRIVING UNDER THE INFLUENCE		ON SAND HILL ROAD 205.85 FEET NORTH FROM LEWES-GEORGETOWN	Delaware State Police	5/31/2025 5:19 AM
	DAMAGE/PRIVATE PROPERTY	8125004542	500 BLOCK CHARLES WAY	Georgetown Police	5/30/2025 12:07 PM
	DISORDERLY CONDUCT/UNRELATED TO LIQUOR	8125004540	21700 BLOCK ROTH AVE	Georgetown Police	5/30/2025 10:14 AM
	DAMAGE/BUSINESS PROPERTY	8125004523	000 BLOCK W COLLEGE PARK LA	Georgetown Police	5/29/2025 9:57 AM
	CARRYING PROHIBITED	8125004517	200 BLOCK SW HIGH SCHOOL AVE	Georgetown Police	5/28/2025 10:00 PM
	DRIVING UNDER THE INFLUENCE	8125004511	ON SUSSEX CENTRAL DRIVE 28.68 FEET SOUTH EAST FROM WEST PI	Georgetown Police	5/28/2025 4:09 PM
	OFFENSIVE TOUCHING/OTHER ASSAULTS/NON-AGGRAVATED	8125004510	W. MARKET NE ST & TAM ALY	Georgetown Police	5/28/2025 2:21 PM

Type	Description	Incident #	Location	Agency	Date
	DISORDERLY CONDUCT/UNRELATED TO LIQUOR	8125004506	400 BLOCK KIMMEY ST	Georgetown Police	5/28/2025 10:49 AM
	DRIVING UNDER THE INFLUENCE/DRUGS		ZOAR S RD & ZOAR RD	Delaware State Police	5/28/2025 9:00 AM
	DAMAGE/PUBLIC PROPERTY	8125004503	KING NW ST & COOPER ALY	Georgetown Police	5/28/2025 7:30 AM
	CARRYING A CONCEALED DEADLY WEAPON/DEADLY INSTRUMENT/CCDW/CCDI	8125004497	1400 BLOCK DUNBARTON APTS	Georgetown Police	5/27/2025 10:13 PM
	AGGRAVATED ASSAULT/NON-FAMILY KNIFE/CUTTING INSTRUMENT	8125004496	BEDFORD N ST & STEVENS ST	Georgetown Police	5/27/2025 9:09 PM
	INTIMIDATION/RECKLESS ENDANGER/TERRORISTIC THREAT/HARASSMENT/OTHER ASSAULTS/NON-AGGRAVATED	8125004493	THE NE CIR & BEDFORD ST	Georgetown Police	5/27/2025 6:44 PM
	LARCENY/FROM BUILDING	8125004488	000 BLOCK E COLLEGE PARK LA	Georgetown Police	5/27/2025 1:30 PM
	DRIVING UNDER THE INFLUENCE		ON NORTHBOUND DUPONT BOULEVARD US113 181.83 FEET SOUTH EAST	Delaware State Police	5/26/2025 11:47 PM
	DISTURBING THE PEACE/PUBLIC NUISANCE	8125004464	20900 BLOCK E EDWARD ST	Georgetown Police	5/26/2025 3:03 PM
	DRIVING UNDER THE INFLUENCE/LIQUOR	8125004457	ON LAYTON STREET 36.61 FEET NORTH WEST FROM E. MARKET STRE	Georgetown Police	5/26/2025 5:36 AM
	DISORDERLY CONDUCT/UNRELATED TO LIQUOR	8125004454	400 BLOCK NW RACE ST	Georgetown Police	5/25/2025 8:58 PM
	DRIVING UNDER THE INFLUENCE/LIQUOR	8125004452	BEDFORD ST & DOUGLAS ST	Georgetown Police	5/25/2025 8:08 PM
	BURGLARY/NO FORCED ENTRY/FREE TEXT	8125004447	500 BLOCK NW BEDFORD ST	Georgetown Police	5/25/2025 4:02 PM
	DISORDERLY CONDUCT/UNRELATED TO LIQUOR	8125004445	20600 BLOCK S SAVANNAH RD	Georgetown Police	5/25/2025 2:55 PM
	LARCENY/SHOPLIFTING	8125004444	500 BLOCK W COLLEGE PARK LA	Georgetown Police	5/25/2025 11:44 AM
	DISORDERLY CONDUCT/UNRELATED TO LIQUOR	8125004433	20700 BLOCK S DUPONT BLVD	Georgetown Police	5/25/2025 12:06 AM
	SIMPLE ASSAULT/NON-FAMILY/OTHER ASSAULTS/NON-AGGRAVATED	8125004417	21600 BLOCK SW BIDEN AVE	Georgetown Police	5/24/2025 5:41 PM
	BURGLARY/NO FORCED ENTRY/RESIDENCE	8125004411	200 BLOCK SE RAILROAD AVENUE EAST	Georgetown Police	5/24/2025 10:28 AM
	LARCENY/VEHICLE PARTS/FROM AUTO/ATTACHED	8125004388	500 BLOCK NE MARKET ST	Georgetown Police	5/23/2025 5:23 PM
	OFFENSIVE TOUCHING/OTHER ASSAULTS/NON-AGGRAVATED	8125004387	100 BLOCK NE PINE ST	Georgetown Police	5/23/2025 4:13 PM
	DISORDERLY CONDUCT/UNRELATED TO LIQUOR	8125004378	KING S ST & INGRAMTOWN RD	Georgetown Police	5/23/2025 7:25 AM
	DISORDERLY CONDUCT/UNRELATED TO LIQUOR	8125004368	22200 BLOCK SE DUPONT BLVD	Georgetown Police	5/22/2025 10:30 PM
	INTIMIDATION/RECKLESS ENDANGER/TERRORISTIC	8125004362	RACE SE ST & PEPPER ST	Georgetown Police	5/22/2025 7:33 PM


Type	Description	Incident #	Location	Agency	Date
	THREAT/HARASSMENT/OTHER ASSAULTS/NON-AGGRAVATED				
	FRAUD/ILLEGAL USE OF CREDIT CARDS	8125004361	600 BLOCK R WILSON LOOP	Georgetown Police	5/22/2025 7:06 PM
	DRIVING UNDER THE INFLUENCE		ON SOUTH BEDFORD STREET 25.00 FEET NORTH WEST FROM WEST ST	Delaware State Police	5/22/2025 6:48 PM
	LARCENY/FROM VEHICLE/NOT ATTACHED	8125004360	21600 BLOCK SW BIDEN AVE	Georgetown Police	5/22/2025 6:30 PM
	DRIVING UNDER THE INFLUENCE	8125004355	ON COLLEGE PARK LANE 108.19 FEET WEST FROM DUPONT BOULEVAR	Georgetown Police	5/22/2025 3:17 PM
	LARCENY/FROM BUILDING	8125004356	20900 BLOCK N DUPONT BLVD	Georgetown Police	5/22/2025 2:14 PM
	VEHICLE THEFT	8125004350	100 BLOCK NW RAILROAD AVENUE EAST	Georgetown Police	5/22/2025 3:01 AM
	OFFENSIVE TOUCHING/OTHER ASSAULTS/NON-AGGRAVATED	8125004338	300 BLOCK NE MARKET ST	Georgetown Police	5/21/2025 3:35 PM
	DISORDERLY CONDUCT/UNRELATED TO LIQUOR	8125004326	21600 BLOCK SW BIDEN AVE	Georgetown Police	5/20/2025 10:46 PM
	LARCENY/FROM BUILDING	8125004313	200 BLOCK SW E. MARKET ST	Georgetown Police	5/20/2025 4:51 PM
	POSSESSION OF WEAPON	8125004311	21700 BLOCK N ROTH AVE	Georgetown Police	5/20/2025 4:07 PM
	INTIMIDATION/RECKLESS ENDANGER/TERRORISTIC THREAT/HARASSMENT/OTHER ASSAULTS/NON-AGGRAVATED	8125004310	300 BLOCK NE MARKET ST	Georgetown Police	5/20/2025 4:07 PM
	INTIMIDATION/RECKLESS ENDANGER/TERRORISTIC THREAT/HARASSMENT/OTHER ASSAULTS/NON-AGGRAVATED	8125004307	21100 BLOCK NW AIRPORT RD	Georgetown Police	5/20/2025 2:19 PM
	LARCENY/SHOPLIFTING	8125004300	20900 BLOCK N DUPONT BLVD	Georgetown Police	5/20/2025 11:05 AM
	LARCENY/FROM VEHICLE/NOT ATTACHED	8125004292	000 BLOCK E BRIDGEVILLE ST	Georgetown Police	5/20/2025 8:32 AM
	DISTURBING THE PEACE/PUBLIC NUISANCE	8125004290	200 BLOCK NE PINE ST	Georgetown Police	5/20/2025 7:22 AM
	AGGRAVATED ASSAULT/NON-FAMILY STRONG-ARM/HANDS/FIST/FEET	8125004276	100 BLOCK SE RACE ST	Georgetown Police	5/19/2025 5:52 PM
	OFFENSIVE TOUCHING/OTHER ASSAULTS/NON-AGGRAVATED	8125004274	21600 BLOCK SW BIDEN AVE	Georgetown Police	5/19/2025 4:30 PM
	DRIVING UNDER THE INFLUENCE	8125004262	ON BRAMHALL STREET 348.62 FEET WEST FROM PLEASANT STREET	Georgetown Police	5/19/2025 3:06 PM
	HARASSING COMMUNICATION/PHONE/WIRE/M... ONLY	8125004267	600 BLOCK SE BEDFORD	Georgetown Police	5/19/2025 1:28 PM
	DRIVING UNDER THE INFLUENCE	8125004239	ON SOUTH BEDFORD STREET US9TR 188.08 FEET SOUTH EAST FROM A	Georgetown Police	5/19/2025 3:35 AM

Type	Description	Incident #	Location	Agency	Date
	DRIVING UNDER THE INFLUENCE		ON LEWES-GEORGETOWN HIGHWAY US9 739.80 FEET WEST FROM PARK	Delaware State Police	5/18/2025 8:57 PM
	OFFENSIVE TOUCHING/OTHER ASSAULTS/NON-AGGRAVATED	8125004228	100 BLOCK DUNBARTON APTS	Georgetown Police	5/18/2025 12:52 PM
	DRIVING UNDER THE INFLUENCE	8125004222	ON CARRIAGE LANE 139.58 FEET NORTH EAST FROM BEDFORD STREE	Georgetown Police	5/18/2025 5:00 AM
	DISORDERLY CONDUCT/LIQUOR INVOLVEMENT	8125004220	300 BLOCK NW N. BEDFORD ST	Georgetown Police	5/18/2025 12:18 AM
	INTIMIDATION/RECKLESS ENDANGER/TERRORISTIC THREAT/HARASSMENT/OTHER ASSAULTS/NON-AGGRAVATED	8125004219	BRITTINGHAM E LA & BEDFORD ST	Georgetown Police	5/17/2025 11:38 PM
	DRIVING UNDER THE INFLUENCE	8125004218	ON N. BEDFORD STREET SR18 52.91 FEET SOUTH EAST FROM MARY S	Georgetown Police	5/17/2025 11:34 PM
	OFFENSIVE TOUCHING/OTHER ASSAULTS/NON-AGGRAVATED	8125004217	21600 BLOCK W BIDEN AVE	Georgetown Police	5/17/2025 9:42 PM
	DISORDERLY CONDUCT/UNRELATED TO LIQUOR	8125004216	1500 BLOCK DUNBARTON APTS	Georgetown Police	5/17/2025 8:38 PM
	DISORDERLY CONDUCT/UNRELATED TO LIQUOR	8125004168	400 BLOCK E COLLEGE PARK DR	Georgetown Police	5/16/2025 12:52 PM
	INTIMIDATION/RECKLESS ENDANGER/TERRORISTIC THREAT/HARASSMENT/OTHER ASSAULTS/NON-AGGRAVATED	8125004131	AIRPORT NW RD & AIRPORT RD	Georgetown Police	5/15/2025 1:58 PM
	BURGLARY/NO FORCED ENTRY/FREE TEXT	8125004127	200 BLOCK SE BEDFORD ST	Georgetown Police	5/15/2025 12:04 PM
	BURGLARY/FORCED ENTRY/FREE TEXT NONRESIDENCE	8125004122	600 BLOCK SW WAGAMON AVE	Georgetown Police	5/15/2025 8:38 AM
	BURGLARY/FORCED ENTRY/FREE TEXT NONRESIDENCE	8125004121	ADAMS SW ST & H ST	Georgetown Police	5/15/2025 8:26 AM
	BURGLARY/FORCED ENTRY/FREE TEXT NONRESIDENCE	8125004120	000 BLOCK W BUTTERCUP DR	Georgetown Police	5/15/2025 6:54 AM
	LARCENY/FROM VEHICLE/NOT ATTACHED	8125004119	200 BLOCK NE GRAMMAR AVE	Georgetown Police	5/15/2025 5:41 AM
	DISORDERLY CONDUCT/UNRELATED TO LIQUOR	8125004105	NORTH E ST & DUPONT BLVD	Georgetown Police	5/14/2025 6:12 PM
	THEFT/FALSE PRETENSE OR PROMISE	8125004103	100 BLOCK SE N. BEDFORD ST	Georgetown Police	5/14/2025 4:09 PM
	INTIMIDATION/RECKLESS ENDANGER/TERRORISTIC THREAT/HARASSMENT/OTHER ASSAULTS/NON-AGGRAVATED		20200 BLOCK N DUPONT BLVD	Delaware State Police	5/14/2025 2:56 PM
	LARCENY/FROM VEHICLE/NOT ATTACHED	8125004101	WOLF N RD & BEDFORD ST	Georgetown Police	5/14/2025 2:26 PM
	INTIMIDATION/RECKLESS ENDANGER/TERRORISTIC THREAT/HARASSMENT/OTHER ASSAULTS/NON-AGGRAVATED	8125004064	BEDFORD SE ST & ADAMS ST	Georgetown Police	5/13/2025 4:55 PM
	INTIMIDATION/RECKLESS ENDANGER/TERRORISTIC	8125004063	DUPONT NW BLVD & OLD LAUREL RD	Georgetown Police	5/13/2025 4:26 PM

Type	Description	Incident #	Location	Agency	Date
	THREAT/HARASSMENT/OTHER ASSAULTS/NON-AGGRAVATED				
	DRIVING UNDER THE INFLUENCE	8125004044	ON CARRIAGE LANE 80.81 FEET NORTH EAST FROM BEDFORD STREET	Georgetown Police	5/13/2025 2:08 AM
	LARCENY/SHOPLIFTING	8125004038	20900 BLOCK N DUPONT BLVD	Georgetown Police	5/12/2025 9:57 PM
	DISTURBING THE PEACE/PUBLIC NUISANCE	8125004000	300 BLOCK NE MARKET ST	Georgetown Police	5/12/2025 7:44 AM
	LARCENY/SHOPLIFTING	8125003989	000 BLOCK COLLEGE PARK DR	Georgetown Police	5/11/2025 7:09 PM
	LARCENY/FROM BUILDING	8125003983	000 BLOCK E COLLEGE PARK LA	Georgetown Police	5/11/2025 1:45 PM
	OFFENSIVE TOUCHING/OTHER ASSAULTS/NON-AGGRAVATED	8125003984	COLLEGE PARK W LA & DUPONT BLVD	Georgetown Police	5/11/2025 1:43 PM
	LARCENY/FROM ALL OTHER YARDS	8125003944	LAUREL SW ST & BARR LA	Georgetown Police	5/11/2025 10:19 AM
	DRIVING UNDER THE INFLUENCE	8125003971	ON N. BEDFORD STREET SR18 211.00 FEET SOUTH EAST FROM DEPOT	Georgetown Police	5/11/2025 2:57 AM
	OFFENSIVE TOUCHING/OTHER ASSAULTS/NON-AGGRAVATED	8125003962	21600 BLOCK SW BIDEN AVE	Georgetown Police	5/10/2025 11:23 PM
	LARCENY/FROM BUILDING	8125003923	500 BLOCK SW MARKET ST	Georgetown Police	5/9/2025 6:02 PM
	BURGLARY/NO FORCED ENTRY/RESIDENCE		22400 BLOCK E LEWES-GEORGETOWN HWY	Delaware State Police	5/9/2025 4:23 PM
	OFFENSIVE TOUCHING/OTHER ASSAULTS/NON-AGGRAVATED	8125003920	200 BLOCK SE MARGARET ST	Georgetown Police	5/9/2025 3:48 PM
	DISORDERLY CONDUCT/UNRELATED TO LIQUOR	8125003910	21600 BLOCK SW BIDEN AVE	Georgetown Police	5/9/2025 12:03 PM
	DAMAGE/BUSINESS PROPERTY	8125003909	300 BLOCK NE MARKET ST	Georgetown Police	5/9/2025 11:40 AM
	THEFT/FALSE PRETENSE OR PROMISE		19700 BLOCK N JUSTIN DR	Delaware State Police	5/9/2025 11:25 AM
	DRIVING UNDER THE INFLUENCE	8125003902	ON CALHOUN STREET 390.33 FEET NORTH FROM NORTH STREET WIT	Georgetown Police	5/9/2025 6:49 AM
	OFFENSIVE TOUCHING/OTHER ASSAULTS/NON-AGGRAVATED	8125003888	21600 BLOCK SW BIDEN AVE	Georgetown Police	5/8/2025 3:16 PM
	LARCENY/SHOPLIFTING	8125003886	500 BLOCK NW BEDFORD ST	Georgetown Police	5/8/2025 2:45 PM
	OFFENSIVE TOUCHING/OTHER ASSAULTS/NON-AGGRAVATED	8125003880	21600 BLOCK SW BIDEN AVE	Georgetown Police	5/8/2025 12:50 PM
	DISORDERLY CONDUCT/UNRELATED TO LIQUOR	8125003866	RACE SE ST & NEW ST	Georgetown Police	5/7/2025 7:54 PM
	DAMAGE/PRIVATE PROPERTY	8125003865	300 BLOCK W RAILROAD AVE	Georgetown Police	5/7/2025 6:17 PM
	LARCENY/FROM VEHICLE/NOT ATTACHED	8125003836	E. MARKET SW ST & KIMMEY ST	Georgetown Police	5/6/2025 2:42 PM
	BURGLARY/FORCED ENTRY/FREE TEXT NONRESIDENCE	8125003829	200 BLOCK SE KIMMEY ST	Georgetown Police	5/6/2025 8:46 AM
	BURGLARY/FORCED ENTRY/FREE TEXT NONRESIDENCE	8125003828	000 BLOCK NW TERRACE AVE	Georgetown Police	5/6/2025 8:26 AM

Type	Description	Incident #	Location	Agency	Date
	BURGLARY/FORCED ENTRY/FREE TEXT NONRESIDENCE	8125003827	300 BLOCK NW ALBURY AVE	Georgetown Police	5/6/2025 7:14 AM
	BURGLARY/FORCED ENTRY/FREE TEXT NONRESIDENCE	8125003826	000 BLOCK NE DOUGLAS ST	Georgetown Police	5/6/2025 7:14 AM
	BURGLARY/FORCED ENTRY/FREE TEXT NONRESIDENCE	8125003825	000 BLOCK NE DOUGLAS ST	Georgetown Police	5/6/2025 6:31 AM
	DISTURBING THE PEACE/PUBLIC NUISANCE	8125003823	000 BLOCK E COLLEGE PARK LA	Georgetown Police	5/6/2025 6:18 AM
	LARCENY/FROM VEHICLE/NOT ATTACHED	8125003822	000 BLOCK NE RUST AVE	Georgetown Police	5/6/2025 6:02 AM
	DAMAGE/PRIVATE PROPERTY	8125003821	000 BLOCK NE RUST AVE	Georgetown Police	5/6/2025 5:47 AM
	DAMAGE/PRIVATE PROPERTY	8125003820	000 BLOCK NW SURREY LA	Georgetown Police	5/6/2025 5:26 AM
	BURGLARY/FORCED ENTRY/FREE TEXT NONRESIDENCE	8125003819	000 BLOCK NW SURREY LA	Georgetown Police	5/6/2025 4:53 AM
	HARASSING COMMUNICATION/PHONE/WIRE/M... ONLY	8125003805	200 BLOCK SW ROSA ST	Georgetown Police	5/5/2025 5:42 PM
	DISTURBING THE PEACE/PUBLIC NUISANCE	8125003800	20700 BLOCK S DUPONT BLVD	Georgetown Police	5/5/2025 3:02 PM
	CONSUMPTION OF LIQUOR/UNDERAGE	8125003794	200 BLOCK NE PINE ST	Georgetown Police	5/5/2025 9:51 AM
	LARCENY/SHOPLIFTING	8125003791	21000 BLOCK NE ARROW SAFETY RD	Georgetown Police	5/5/2025 8:35 AM
	DRIVING UNDER THE INFLUENCE	8125003786	ON RAILROAD AVENUE EAST 26.50 FEET NORTH WEST FROM DEPOT S	Georgetown Police	5/5/2025 6:47 AM
	LARCENY/SHOPLIFTING	8125003772	500 BLOCK W COLLEGE PARK DR	Georgetown Police	5/4/2025 4:15 PM
	LARCENY/SHOPLIFTING	8125003764	000 BLOCK W COLLEGE PARK LA	Georgetown Police	5/4/2025 12:07 PM
	INTIMIDATION/RECKLESS ENDANGER/TERRORISTIC THREAT/HARASSMENT/OTHER ASSAULTS/NON-AGGRAVATED	8125003751	300 BLOCK W COLLEGE PARK LA	Georgetown Police	5/3/2025 8:53 PM
	CARRYING PROHIBITED	8125003746	500 BLOCK NW BEDFORD ST	Georgetown Police	5/3/2025 6:57 PM
	INTIMIDATION/RECKLESS ENDANGER/TERRORISTIC THREAT/HARASSMENT/OTHER ASSAULTS/NON-AGGRAVATED	8125003739	BEDFORD SE ST & BRAMHALL ST	Georgetown Police	5/3/2025 11:45 AM
	LARCENY/FROM VEHICLE/NOT ATTACHED	8125003721	000 BLOCK E BRIDGEVILLE RD	Georgetown Police	5/3/2025 12:45 AM
	BURGLARY/NO FORCED ENTRY/RESIDENCE	8125003699	20600 BLOCK S SAVANNAH RD	Georgetown Police	5/2/2025 11:54 AM
	LARCENY/FROM BUILDING	8125003693	20100 BLOCK N WOLF RD	Georgetown Police	5/2/2025 7:58 AM
	LARCENY/FROM ALL OTHER YARDS		21400 BLOCK W BALTIMORE AVE	Delaware State Police	5/2/2025 6:16 AM
	DRIVING UNDER THE INFLUENCE/LIQUOR		22800 BLOCK N WOODS BRANCH RD	Delaware State Police	5/1/2025 5:27 PM

Type	Description	Incident #	Location	Agency	Date
	DRIVING UNDER THE INFLUENCE		ON LEWES-GEORGETOWN HIGHWAY US9 0.52 MILES SOUTH WEST FROM	Delaware State Police	5/1/2025 2:58 PM
	LARCENY/BICYCLES	8125003667	900 BLOCK SW INGRAMTOWN RD	Georgetown Police	5/1/2025 12:04 PM
	DISORDERLY CONDUCT/UNRELATED TO LIQUOR	8125003642	800 BLOCK E INGRAMTOWN RD	Georgetown Police	4/30/2025 7:50 PM
	DISTURBING THE PEACE/PUBLIC NUISANCE	8125003633	300 BLOCK NE MARKET ST	Georgetown Police	4/30/2025 4:18 PM
	INTIMIDATION/RECKLESS ENDANGER/TERRORISTIC THREAT/HARASSMENT/OTHER ASSAULTS/NON-AGGRAVATED	8125003619	300 BLOCK NE MARKET ST	Georgetown Police	4/30/2025 11:14 AM
	DAMAGE/BUSINESS PROPERTY	8125003613	100 BLOCK SW MARKET ST	Georgetown Police	4/30/2025 9:23 AM
	IMPERSONATION	8125003595	VAUGHN S RD & SEASHORE HWY	Georgetown Police	4/29/2025 8:00 PM
	DRIVING UNDER THE INFLUENCE	8125003572	ON E. MARKET STREET US9 280.56 FEET SOUTH WEST FROM PARSONS	Georgetown Police	4/29/2025 7:29 AM
	POSSESSION OF WEAPON	8125003549	DOUGLAS NE ST & BEDFORD ST	Georgetown Police	4/28/2025 10:52 AM
	DRIVING UNDER THE INFLUENCE	8125003292	ON LAYTON STREET 159.82 FEET SOUTH EAST FROM DEPOT STREET	Georgetown Police	4/28/2025 5:50 AM
	OFFENSIVE TOUCHING/OTHER ASSAULTS/NON-AGGRAVATED		22600 BLOCK SW E. TRAP POND RD	Delaware State Police	4/27/2025 2:14 PM
	IMPERSONATION	8125003524	20500 BLOCK N DUPONT BLVD	Georgetown Police	4/27/2025 12:04 PM
	LARCENY/SHOPLIFTING	8125003521	500 BLOCK E COLLEGE PARK LA	Georgetown Police	4/27/2025 10:15 AM
	DISORDERLY CONDUCT/UNRELATED TO LIQUOR	8125003515	300 BLOCK W COLLEGE PARK LA	Georgetown Police	4/27/2025 12:42 AM
	ROBBERY/CARJACKING/STRONG-ARM HIGHWAY,STREET,ALLEY	8125003503	200 BLOCK NE NORTH ST	Georgetown Police	4/26/2025 12:01 PM
	DISORDERLY CONDUCT/UNRELATED TO LIQUOR	8125003497	21000 BLOCK NE ARROW SAFETY RD	Georgetown Police	4/26/2025 2:19 AM
	LARCENY/FROM VEHICLE/NOT ATTACHED	8125003490	200 BLOCK SE BEDFORD ST	Georgetown Police	4/25/2025 9:08 PM
	DISORDERLY CONDUCT/UNRELATED TO LIQUOR	8125003485	20900 BLOCK N DUPONT BLVD	Georgetown Police	4/25/2025 6:55 PM
	DISTURBING THE PEACE/PUBLIC NUISANCE	8125003481	000 BLOCK GEORGETOWN PLZ	Georgetown Police	4/25/2025 5:12 PM
	BURGLARY/NO FORCED ENTRY/RESIDENCE	8125003478	000 BLOCK SW CLOVER DR	Georgetown Police	4/25/2025 3:12 PM
	LARCENY/FROM BUILDING	8125003477	500 BLOCK UNION DR	Georgetown Police	4/25/2025 3:10 PM
	LARCENY/FROM ALL OTHER YARDS	8125003469	300 BLOCK E RAILROAD AVE	Georgetown Police	4/25/2025 10:14 AM
	BURGLARY/NO FORCED ENTRY/FREE TEXT	8125003468	000 BLOCK SE SURREY LA	Georgetown Police	4/25/2025 8:58 AM
	DAMAGE/PRIVATE PROPERTY	8125003466	200 BLOCK NE PINE ST	Georgetown Police	4/25/2025 7:39 AM

Type	Description	Incident #	Location	Agency	Date
	DAMAGE/PRIVATE PROPERTY	8125003465	100 BLOCK NW BEDFORD ST	Georgetown Police	4/25/2025 3:09 AM
	DISORDERLY CONDUCT/UNRELATED TO LIQUOR	8125003464	20600 BLOCK N SAVANNAH RD	Georgetown Police	4/25/2025 2:36 AM
	DRIVING UNDER THE INFLUENCE	8125003462	ON BRAMHALL STREET 557.51 FEET NORTH EAST FROM PLEASANT ST	Georgetown Police	4/25/2025 1:31 AM
	DAMAGE/PRIVATE PROPERTY	8125003463	100 BLOCK NE PINE ST	Georgetown Police	4/25/2025 1:18 AM
	LARCENY/SHOPLIFTING	8125003458	500 BLOCK E COLLEGE PARK LA	Georgetown Police	4/24/2025 9:43 PM
	SIMPLE ASSAULT/NON-FAMILY/OTHER ASSAULTS/NON-AGGRAVATED	8125003456	20300 BLOCK N SAND HILL RD	Georgetown Police	4/24/2025 7:08 PM
	INTIMIDATION/RECKLESS ENDANGER/TERRORISTIC THREAT/HARASSMENT/OTHER ASSAULTS/NON-AGGRAVATED	8125003449	400 BLOCK E INGRAMTOWN RD	Georgetown Police	4/24/2025 1:42 PM
	LARCENY/FROM BUILDING	8125003433	200 BLOCK E DUNBARTON OAKS	Georgetown Police	4/24/2025 12:49 AM
	DAMAGE/PRIVATE PROPERTY	8125003417	20600 BLOCK N DUPONT BLVD	Georgetown Police	4/23/2025 5:02 PM
	LARCENY/FROM BUILDING	8125003396	BEDFORD SE ST & GORDY ST	Georgetown Police	4/23/2025 7:27 AM
	DISORDERLY CONDUCT/UNRELATED TO LIQUOR	8125003394	20900 BLOCK N DUPONT BLVD	Georgetown Police	4/22/2025 11:41 PM
	DAMAGE/PRIVATE PROPERTY	8125003392	100 BLOCK SW PINE ST	Georgetown Police	4/22/2025 8:44 PM
	OFFENSIVE TOUCHING/OTHER ASSAULTS/NON-AGGRAVATED	8125003388	100 BLOCK NW RAILROAD AVE	Georgetown Police	4/22/2025 6:15 PM
	LARCENY/SHOPLIFTING	8125003377	000 BLOCK GEORGETOWN PLZ	Georgetown Police	4/22/2025 12:34 PM
	BURGLARY/NO FORCED ENTRY/FREE TEXT	8125003374	600 BLOCK NW BEDFORD ST	Georgetown Police	4/22/2025 10:28 AM
	BURGLARY/NO FORCED ENTRY/FREE TEXT	8125003370	20200 BLOCK W ENNIS ST	Georgetown Police	4/22/2025 8:08 AM
	BURGLARY/NO FORCED ENTRY/RESIDENCE	8125003359	200 BLOCK E DUNBARTON OAKS	Georgetown Police	4/21/2025 9:45 PM
	INTIMIDATION/RECKLESS ENDANGER/TERRORISTIC THREAT/HARASSMENT/OTHER ASSAULTS/NON-AGGRAVATED	8125003352	300 BLOCK E DUNBARTON OAKS	Georgetown Police	4/21/2025 7:34 PM
	LARCENY/FROM MAIL FROM ALL OTHER YARDS	8125003338	000 BLOCK NE BRAMHALL ST	Georgetown Police	4/21/2025 11:36 AM
	INTIMIDATION/RECKLESS ENDANGER/TERRORISTIC THREAT/HARASSMENT/OTHER ASSAULTS/NON-AGGRAVATED	8125003335	400 BLOCK SE KIMMEY ST	Georgetown Police	4/21/2025 10:23 AM
	BURGLARY/NO FORCED ENTRY/FREE TEXT	8125003328	400 BLOCK SW MARKET ST	Georgetown Police	4/21/2025 7:31 AM



JOIN US FOR THE 5TH ANNUAL GEORGETOWN COMMUNITY CLEANUP



OCTOBER 18, 2025
FROM 9AM TO 2PM



308 N. RAILROAD AVE.
GEORGETOWN, DE 19947



RSVP or just show
up—every hand
helps!

YOU CAN HELP PITCH IN AT OUR COMMUNITY CLEANUP!
EVERYONE IS WELCOME.



FirstState
COMMUNITY ACTION AGENCY
People Helping People Build Community



Event Details:

SCHEDULE

9:00 AM REGISTRATION

10:00-12:00 COMMUNITY CLEANUP

12:00-2:00 COOKOUT & FAMILY CELEBRATION

Dumpster Location	Address
First State Community Action Agency	308 N. Railroad Ave.
Vacant Lot	15 Pleasant St.
Richard Allen School Corner Lot	316 S. Railroad Ave.
Possum Point Players Community Theater	441 Old Laurel Rd.

Permitted	Not Permitted
Furniture	Hazardous Waste
Mattresses	Liquids and Chemicals
Household Items	Paints and Lacquers
Appliances	Electronics
Wood Scraps	Tires
Rugs and Carpeting	Concrete and Cement
Cardboard	AC Units
Fencing	Medical Waste

QUESTIONS? NEED ASSITANCE? CALL (302) 258-4673