

# TOWN MANAGER'S WEEKLY REPORT

---



## UPCOMING MEETINGS & EVENTS ...

- ✓ **Board of Adjustment:** Wednesday, October 1, 5:00 PM, Town Hall – **Cancelled**
- ✓ **Sussex County Association of Towns:** Wednesday, October 1, 6:00 PM, Hosted by Seaford
- ✓ **Supportive Housing Issues Committee:** Thursday, October 2, 3:30 PM, Town Hall
- ✓ **Sussex County Association of Towns Steering Committee:** Friday, October 3, 9:00 AM, First State Community Action Agency
- ✓ **Cottage Home Open House:** Saturday, October 4, 10:00 AM – 2:00 PM, 515 East Market Street

## UPDATES FROM DEPARTMENTS

### **Finance**

- As of September 26, the Town has collected:
  - \$2,424,377 (98.6%) of the Annual Property Tax billing total (\$2,457,824)
  - \$1,138,229 (99%) of the July utility billing total (\$1,147,053)
    - ✓ H2O Analytics Customer Portal Users (66)
- Processed Payroll, Accounts Receivable, Accounts Payable
  - Processed payroll records (52)
  - Processed Purchase Orders (151) - Includes Credit Card Statement
    - ✓ Accounts Payable checks generated (30)
    - ✓ Scanned copies of invoices and attached to PO's
  - Miscellaneous Billing Invoices generated (10)
  - Cash Receipt Transactions (106)
- Provided Tax and Utility Information for property settlements and stamped deeds
- Assisted customers with utility bill and parking ticket questions
  - Loaded new utility accounts (5)
- Finalizing the October utility bills
  - Billing Date October 1
  - Due Date November 7
- Participated in Beta Onboarding: Sample Manager (Hobie Brewington, Kristen Dabrowski, Laura Givens, Rick Hudson, Eric Rust)
- Preparing, posting Agendas
  - Ethics Commission
  - Supportive Housing

# TOWN MANAGER'S WEEKLY REPORT

---



## **Wastewater**

- Lagoon depths: Large Lagoon is 7.75 feet, and Small Lagoon is 3.50 feet
- Switched valves at Cedar Lane plant to transfer water from large lagoon to small lagoon
- Ventilation upgrades at Stevenson Lane pump station and Gordy Street station are complete
- Replaced gear box on irrigation rig 2z at Baxter Farms.
- Repaired washout under control panel for pumps C, D, and E, and at Stevenson Lane pump station control panel.

## **Public Works**

- Set up and broke down for Hispanic Festival
- Fixed assorted street signs around town
- Serviced Town vehicles
- Assisted with tree planting along University Drive
- Assisted Arts & Flowers with scarecrows
- Flagged irrigation on The Circle for fall service
- Performed regular maintenance of Town properties and bike trail

## **Construction Coordinator**

- Admirals Landing
  - Inspected sidewalk subgrade for lots 131 through 134
  - Inspected utility connections for lots 117 and 118
- Certificate of Occupancy
  - 669 R Wilson Loop
  - 725 R Wilson Loop
- Oaks of Georgetown Phase 2
  - Inspected sewer main installation
- Village of College Park
  - Inspected sidewalk subgrade for lot 40
- Miss Utility Locate Summary (copy attached)

# TOWN MANAGER'S WEEKLY REPORT

---



## **Police**

- Weekly Code Enforcement statistics updated (copy attached)
- Weekly CrimeMapping Reports (copy attached)
- Weekly Crime Snapshot (copy attached)
- Departmental Press Releases issued as warranted

## **Community Development**

- Board of Adjustment Vacancy - one (1) position available. Letters of interest from potential candidates are due October 17
- Wards 1 + 3 Rental Inspections are ongoing:
  - Properties with successful inspections completed: 210 / 250
  - Properties requiring reinspections: 31
  - Properties with upcoming inspections scheduled: 11
  - Properties with no contact and unscheduled: 10
  - Removed from list (vacant, leaving rental program or already recently inspected): 6
- Opinion/Outreach Survey soliciting feedback on the Downtown for DDD Plan still live:
  - English: [Opinion/Outreach Survey](#)
  - Spanish: [Encuesta de su Opinión](#)
- Researched value of DDD incentives given for projects to date and prepared for DDD plan consultants
- Field-captured coordinates of new tree plantings on University Drive and built online map for public viewing: [New Tree Plantings on University Drive](#)
- Attended webinar on ArcGIS Hubs (public-facing mapping and geographic data websites)
- Discussed establishing Floodplain permitting procedures with Construction Coordinator and researched parcels in Town within floodplains
- Reviewed and revised DDD maps provided by consultant (Brian Olszak, Jamie Donaway)
- WB Georgetown, LLC - September 25: Discussed specifications on meter with contractor
- 501 and 503 East Market Street rezoning - received OSPC concurrence on minor variation determination for rezoning. Public Hearing notice for Planning Commission drafted and posted
- Researched and responded to FOIA requests
- Predevelopment Meetings:

# TOWN MANAGER'S WEEKLY REPORT

---



- 15 East Laurel Street: Current: vacant offices; Proposed: Restaurant. Zoned: UB1
- 406 North Bedford Street: Current: residential; Proposed: Church.

## TOWN MANAGER'S UPDATE

- Attended 2025 Festival Hispano
- Responded to Spotlight Delaware questions regarding the Cottage Community Ordinance
- Worked with Town Solicitor on finalization of Circle Monument & Memorial Policy
- Provided local TV media information on Circle Advisory Committee recommendations
- Finalized minutes of September 17, 2025, Circle Advisory Committee Meeting
- Distributed 2012/2013 Transitional Housing Task Force Report to newly appointed Supportive Housing Issues Committee members
- Prepared Hometown Highlights presentation for Delaware League Meeting
- Town installed 37 native Delaware Trees (5 species) along University Drive - New streetlight installed along Cinder Way (see photo below)
- Sent 2025 GREAT Fund Notice of Award to all successful recipients
- Facilitated first America 250 Committee Meeting
- Met with Town Solicitor on revisions to draft cottage community ordinance amendment (Gene Dvornick, Brian Olszak, Jamie Donaway)
- Researched ownership and maintenance responsibility for the Old Sussex County Courthouse
- Attended Delaware League of Local Governments Monthly Dinner (Gene Dvornick, Bill West). Presentations by:
  - ✓ Dr. Sean Moriarty – Executive Director, Delaware Police Officer Standards and Training Commission (POST) and Delaware Police Accreditation Commission (DPAC)
  - ✓ Mayor Bill West – Hometown Highlights: Georgetown
  - ✓ AutoPort, Inc. – Services for municipalities
- Responded to local print media questions regarding funding for the Parsons Lane Trailhead/Parking Area project
- Participated in weekly PD/PW Building Call (Lieutenant Diaz, Gene Dvornick, Chief Holm, Eric Rust, Bill West)
- Responded to local business questions on subdivision of land, utility availability, and required approvals
- Responded to FOIA requests
- Followed up on code enforcement issues

# TOWN MANAGER'S WEEKLY REPORT

---



*New Streetlight – Cinder Way*



TOWN MANAGER'S  
WEEKLY REPORT





# TOWN MANAGER'S WEEKLY REPORT

---

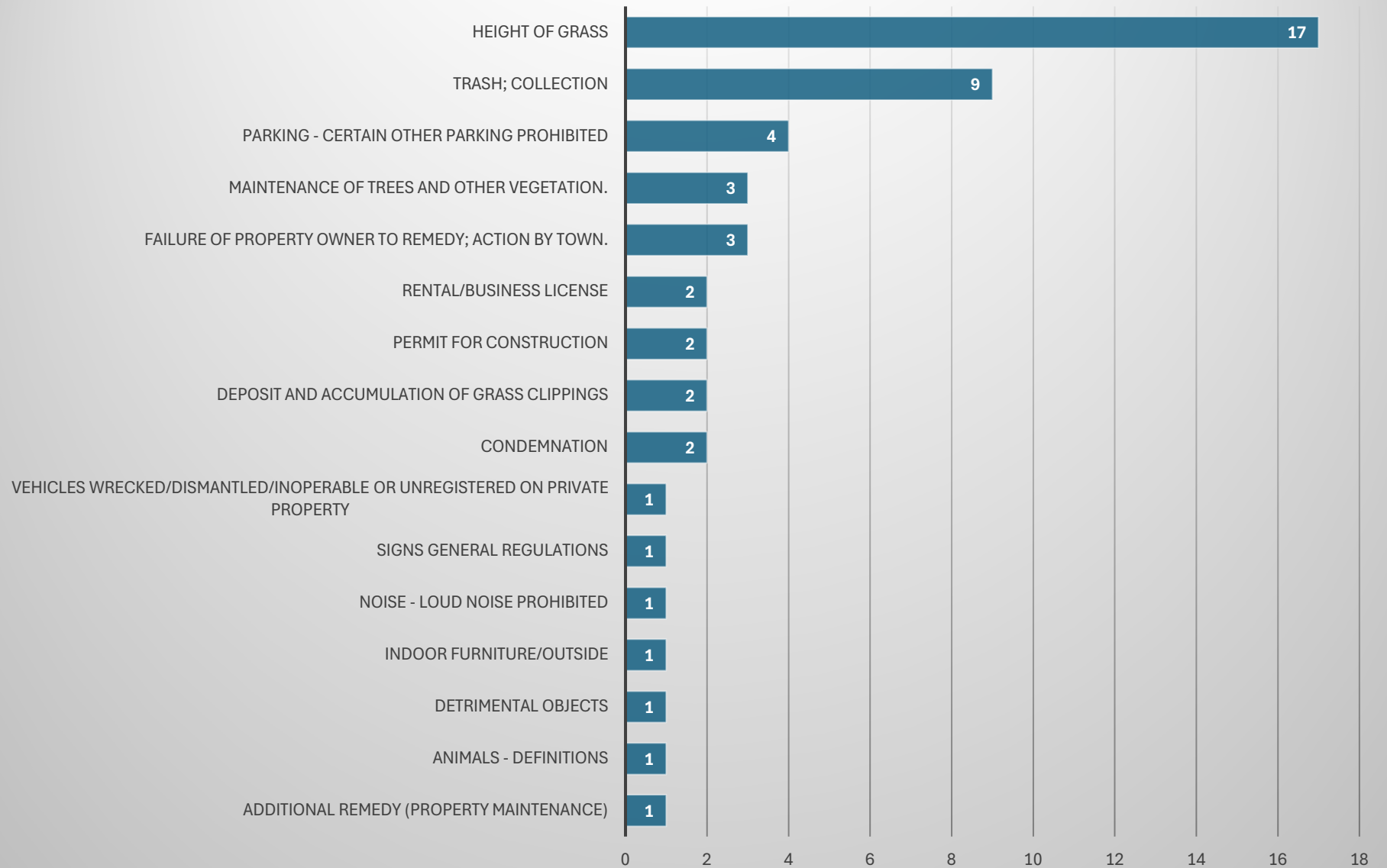


***THIS REPORT AND ANY ATTACHMENTS ARE ONLY BEING SENT  
ELECTRONICALLY UNLESS OTHERWISE REQUESTED***

*To inform the Council, employees, and the public about current Town activities and issues, the Town Manager issues the Town Manager's Weekly Report with highlights from department activities for the current week. This report, published and distributed every Friday, is available online. If you have comments, questions, or suggestions about the Town Manager's Weekly Report, please contact the Town Manager.*

## Code Violations

### September 19, 2025 to September 25, 2025



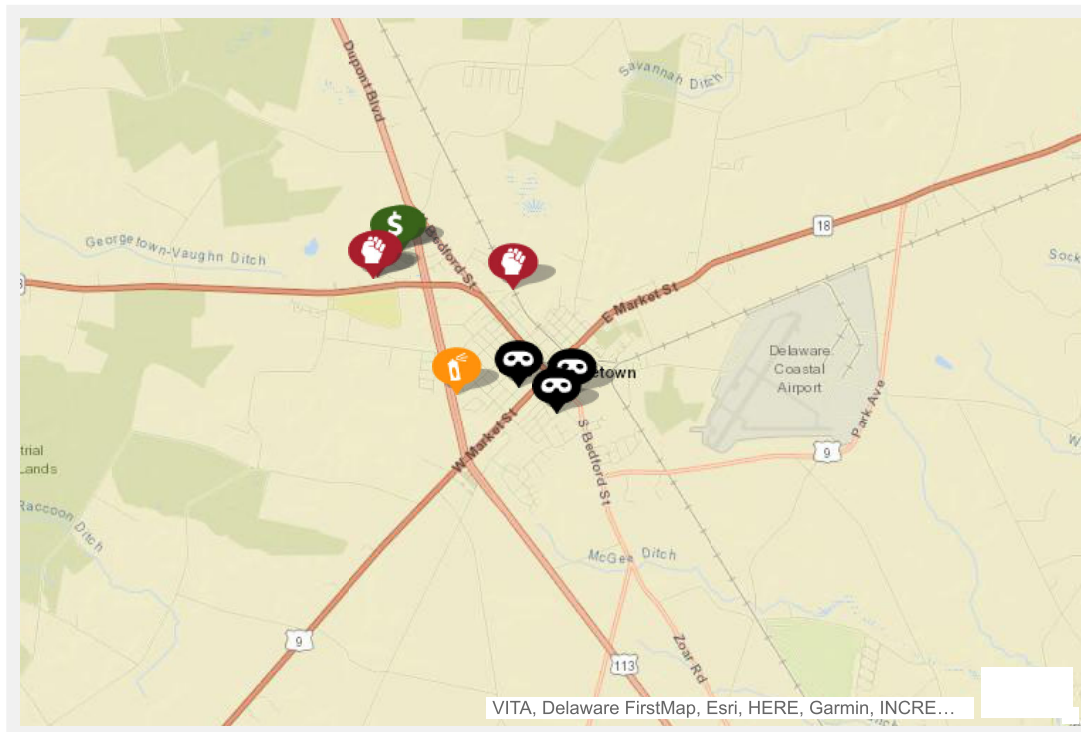


## CrimeMapping.com Map

Friday, September 19, 2025 through Thursday, September 25, 2025

**Showing crime types:** Arson, Assault, Burglary, Disturbing the Peace, Drugs / Alcohol Violations, DUI, Fraud, Homicide, Motor Vehicle Theft, Robbery, Sex Crimes, Theft / Larceny, Vandalism, Vehicle Break-In / Theft, Weapons

☒ Show crime report ☐ Show crime chart



Grab the bottom/right borders to resize the map or the handle in the bottom right corner.

All representations on this map are distributed and transmitted "AS IS" without warranties of any kind, either express or implied including without limitation, warranties of title or implied warranties of merchantability or fitness for a particular purpose. In no event shall CrimeMapping.COM become liable to users of these data for any loss or damages, consequential or otherwise, including but not limited to time, money, goodwill, arising from the use, operation or modification of the data. The visual presentation of data is being provided strictly as a courtesy, not as an obligation to its users.

Crime Report

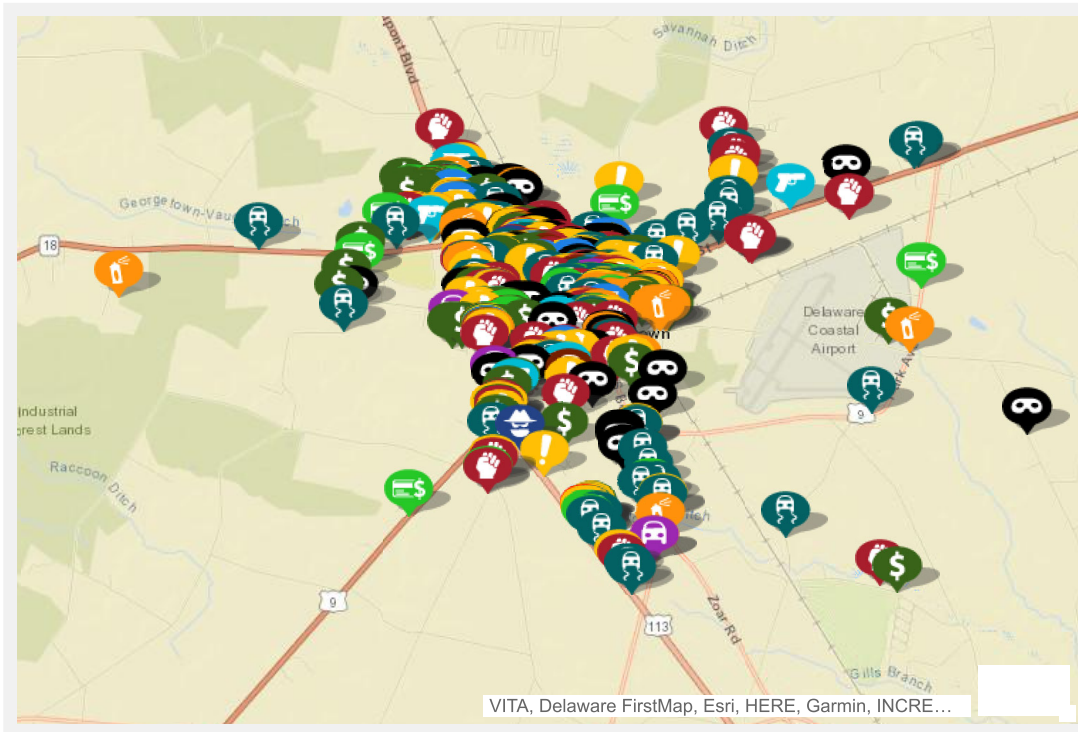
--

## CrimeMapping.com Map

Sunday, March 30, 2025 through Thursday, September 25, 2025

Showing crime types: Arson, Assault, Burglary, Disturbing the Peace, Drugs / Alcohol Violations, DUI, Fraud, Homicide, Motor Vehicle Theft, Robbery, Sex Crimes, Theft / Larceny, Vandalism, Vehicle Break-In / Theft, Weapons

☒ Show crime report ☐ Show crime chart



Grab the bottom/right borders to resize the map or the handle in the bottom right corner.

All representations on this map are distributed and transmitted "AS IS" without warranties of any kind, either express or implied including without limitation, warranties of title or implied warranties of merchantability or fitness for a particular purpose. In no event shall CrimeMapping.COM become liable to users of these data for any loss or damages, consequential or otherwise, including but not limited to time, money, goodwill, arising from the use, operation or modification of the data. The visual presentation of data is being provided strictly as a courtesy, not as an obligation to its users.

## Crime Report

Type	Description	Incident #	Location	Agency	Date
	DAMAGE/PRIVATE PROPERTY	8125007561	300 BLOCK E DUNBARTON APTS	Georgetown Police	9/23/2025 5:25 PM
	BURGLARY/NO FORCED ENTRY/FREE TEXT	8125007528	000 BLOCK NE ADAMS ST	Georgetown Police	9/23/2025 4:00 PM
	OFFENSIVE TOUCHING/OTHER ASSAULTS/NON-AGGRAVATED	8125007547	21600 BLOCK SW BIDEN AVE	Georgetown Police	9/23/2025 10:24 AM
	BURGLARY/NO FORCED ENTRY/FREE TEXT	8125007543	100 BLOCK NW BEDFORD ST	Georgetown Police	9/23/2025 5:35 AM
	BURGLARY/NO FORCED ENTRY/FREE TEXT	8125007519	100 BLOCK NE LAUREL ST	Georgetown Police	9/22/2025 10:04 AM
	LARCENY/SHOPLIFTING	8125007489	000 BLOCK W COLLEGE PARK LA	Georgetown Police	9/20/2025 1:03 PM
	LARCENY/SHOPLIFTING	8125007473	COLLEGE PARK E LA & CARMEAN WAY	Georgetown Police	9/19/2025 6:21 PM
	OFFENSIVE TOUCHING/OTHER ASSAULTS/NON-AGGRAVATED	8125007465	21600 BLOCK SW BIDEN AVE	Georgetown Police	9/19/2025 12:23 PM
	SIMPLE ASSAULT/NON-FAMILY/OTHER ASSAULTS/NON-AGGRAVATED	8125007461	DOUGLAS ST & DOUGLAS ST	Georgetown Police	9/19/2025 9:54 AM
	CARRYING PROHIBITED		200 BLOCK NORTH ST	Delaware State Police	9/18/2025 2:15 PM
	ROBBERY/CARJACKING/STRONG-ARM COMMERCIAL HOUSE(EXCEPT C,D,F)	8125007429	000 BLOCK SE GEORGETOWN PLZ	Georgetown Police	9/17/2025 7:31 PM
	LARCENY/VEHICLE PARTS/FROM AUTO/ATTACHED	8125007421	000 BLOCK W BRIDGEVILLE RD	Georgetown Police	9/17/2025 3:17 PM
	OFFENSIVE TOUCHING/OTHER ASSAULTS/NON-AGGRAVATED	8125007413	000 BLOCK GEORGETOWN PLZ	Georgetown Police	9/17/2025 9:59 AM
	BURGLARY/NO FORCED ENTRY/FREE TEXT	8125007407	CAROLYN SE ST & JAMES ST	Georgetown Police	9/16/2025 8:41 PM
	BURGLARY/NO FORCED ENTRY/FREE TEXT	8125007394	400 BLOCK NW ROBINSON ST	Georgetown Police	9/16/2025 7:27 AM
	LARCENY/SHOPLIFTING	8125007376	100 BLOCK SE BEDFORD ST	Georgetown Police	9/15/2025 11:50 AM
	BURGLARY/NO FORCED ENTRY/NONRESIDENCE	8125007370	19700 BLOCK CROWS NEST CT	Georgetown Police	9/15/2025 8:03 AM
	DRIVING UNDER THE INFLUENCE	8125007367	ON SAND HILL ROAD 467.34 FEET NORTH FROM LEWES-GEORGETOWN	Georgetown Police	9/15/2025 3:44 AM
	DISORDERLY CONDUCT/UNRELATED TO LIQUOR	8125007362	800 BLOCK INGRAMTOWN RD	Georgetown Police	9/14/2025 5:38 PM
	LARCENY/FROM ALL OTHER YARDS	8125007351	400 BLOCK SE BEDFORD ST	Georgetown Police	9/14/2025 10:26 AM
	DISORDERLY CONDUCT/LIQUOR INVOLVEMENT	8125007349	20500 BLOCK S DUPONT BLVD	Georgetown Police	9/14/2025 3:17 AM
	ROBBERY/CARJACKING/STRONG-ARM HIGHWAY,STREET,ALLEY	8125007348	000 BLOCK SW BRAMHALL ST	Georgetown Police	9/14/2025 2:45 AM
	DISTURBING THE PEACE/PUBLIC NUISANCE	8125007344	600 BLOCK E INGRAMTOWN RD	Georgetown Police	9/13/2025 9:54 PM

Type	Description	Incident #	Location	Agency	Date
	DISTURBING THE PEACE/PUBLIC NUISANCE	8125007342	400 BLOCK SW E. MARKET ST	Georgetown Police	9/13/2025 8:16 PM
	BURGLARY/NO FORCED ENTRY/RESIDENCE	8125007317	600 BLOCK E INGRAMTOWN RD	Georgetown Police	9/12/2025 8:07 PM
	DISORDERLY CONDUCT/UNRELATED TO LIQUOR	8125007310	400 BLOCK SE BEDFORD ST	Georgetown Police	9/12/2025 2:05 PM
	THEFT OF SERVICES FROM ALL OTHER YARDS	8125007257	THE CIR & THE CIR	Georgetown Police	9/10/2025 1:00 PM
	OFFENSIVE TOUCHING/OTHER ASSAULTS/NON-AGGRAVATED	8125007250	300 BLOCK NE MARKET ST	Georgetown Police	9/10/2025 7:55 AM
	DISORDERLY CONDUCT/UNRELATED TO LIQUOR	8125007242	100 BLOCK NE TRACY ST	Georgetown Police	9/9/2025 6:13 PM
	OFFENSIVE TOUCHING/OTHER ASSAULTS/NON-AGGRAVATED	8125007236	200 BLOCK NW RACE ST	Georgetown Police	9/9/2025 1:38 PM
	DAMAGE/PRIVATE PROPERTY	8125007234	20700 BLOCK S DUPONT BLVD	Georgetown Police	9/9/2025 10:28 AM
	DRIVING UNDER THE INFLUENCE		ON SOUTHBOUND DUPONT BOULEVARD US113 419.70 FEET SOUTH EAST	Delaware State Police	9/8/2025 7:02 PM
	DISORDERLY CONDUCT/UNRELATED TO LIQUOR	8125007217	INGRAMTOWN E RD & KING ST	Georgetown Police	9/8/2025 5:38 PM
	DRIVING UNDER THE INFLUENCE		ON VAUGHN ROAD 0.24 MILES SOUTH FROM ENNIS STREET 325.13	Delaware State Police	9/7/2025 9:07 PM
	BURGLARY/NO FORCED ENTRY/RESIDENCE	8125007192	400 BLOCK NW KIMMEY ST	Georgetown Police	9/7/2025 7:17 PM
	INTIMIDATION/RECKLESS ENDANGER/TERRORISTIC THREAT/HARASSMENT/OTHER ASSAULTS/NON-AGGRAVATED	8125007172	400 BLOCK BEDFORD ST	Georgetown Police	9/6/2025 8:46 AM
	DISORDERLY CONDUCT/UNRELATED TO LIQUOR	8125007170	20900 BLOCK N DUPONT BLVD	Georgetown Police	9/6/2025 1:58 AM
	DRIVING UNDER THE INFLUENCE	8125007160	ON PRIVATE PROPERTY 74.85 FEET FROM GEORGETOWN MUNICIPALITY	Georgetown Police	9/5/2025 7:09 PM
	DISORDERLY CONDUCT/UNRELATED TO LIQUOR	8125007140	100 BLOCK SW ANDERSON ST	Georgetown Police	9/4/2025 8:34 PM
	DISTURBING THE PEACE/PUBLIC NUISANCE	8125007130	22800 BLOCK NW DUPONT BLVD	Georgetown Police	9/4/2025 12:50 PM
	PUBLIC PEACE/FREE TEXT/CRIMINAL NUISANCE	8125007126	300 BLOCK NE W. MARKET ST	Georgetown Police	9/4/2025 10:28 AM
	DISORDERLY CONDUCT/UNRELATED TO LIQUOR	8125007109	000 BLOCK W JACQUELINE DR	Georgetown Police	9/3/2025 8:22 PM
	OFFENSIVE TOUCHING/OTHER ASSAULTS/NON-AGGRAVATED	8125007106	300 BLOCK SE RACE ST	Georgetown Police	9/3/2025 6:00 PM
	LARCENY/SHOPLIFTING	8125007105	20900 BLOCK N DUPONT BLVD	Georgetown Police	9/3/2025 5:26 PM
	DAMAGE/PRIVATE PROPERTY	8125007098	600 BLOCK NW BEDFORD ST	Georgetown Police	9/3/2025 1:23 PM
	LARCENY/FROM BUILDING	8125007096	400 BLOCK SE N. BEDFORD ST	Georgetown Police	9/3/2025 12:02 PM

Type	Description	Incident #	Location	Agency	Date
	DISTURBING THE PEACE/PUBLIC NUISANCE	8125007094	20500 BLOCK S DUPONT BLVD	Georgetown Police	9/3/2025 8:34 AM
	DISORDERLY CONDUCT/UNRELATED TO LIQUOR	8125007057	RAILROAD AVE & RAILROAD AVENUE EAST	Georgetown Police	9/1/2025 12:39 PM
	DISORDERLY CONDUCT/LIQUOR INVOLVEMENT	8125007056	RAILROAD AVENUE NW EAST & NORTH ST	Georgetown Police	9/1/2025 12:27 PM
	LARCENY/FROM ALL OTHER YARDS	8125007045	19700 BLOCK SPINAKE CT	Georgetown Police	8/31/2025 7:26 PM
	SIMPLE ASSAULT/NON-FAMILY/OTHER ASSAULTS/NON-AGGRAVATED	8125007046	KIMMEY ST & COOPER ALY	Georgetown Police	8/31/2025 7:26 PM
	BURGLARY/NO FORCED ENTRY/FREE TEXT	8125007043	200 BLOCK SW EDWARD ST	Georgetown Police	8/31/2025 3:07 PM
	DRIVING UNDER THE INFLUENCE	8125007032	ON MARY STREET 85.91 FEET SOUTH WEST FROM N. BEDFORD STREE	Georgetown Police	8/31/2025 6:08 AM
	IMPERSONATION	8125007013	000 BLOCK NE DEPOT ST	Georgetown Police	8/30/2025 1:00 AM
	HARASSING COMMUNICATION/PHONE/WIRE/M... ONLY	8125007012	21000 BLOCK SE ARROW SAFETY RD	Georgetown Police	8/30/2025 12:36 AM
	DISORDERLY CONDUCT/LIQUOR INVOLVEMENT	8125007008	20700 BLOCK S DUPONT BLVD	Georgetown Police	8/29/2025 9:44 PM
	BURGLARY/NO FORCED ENTRY/RESIDENCE		22400 BLOCK SE DEEP BRANCH RD	Delaware State Police	8/29/2025 10:01 AM
	DISORDERLY CONDUCT/UNRELATED TO LIQUOR	8125006986	BURGER KING S RD & BEDFORD ST	Georgetown Police	8/28/2025 11:44 PM
	LARCENY/BICYCLES	8125006948	RAILROAD AVENUE E WEST & BEALE ST	Georgetown Police	8/27/2025 6:42 PM
	LARCENY/FROM ALL OTHER YARDS	8125006942	500 BLOCK E WEST DR	Georgetown Police	8/27/2025 1:15 PM
	SIMPLE ASSAULT/NON-FAMILY/OTHER ASSAULTS/NON-AGGRAVATED	8125006940	100 BLOCK SW NORTH ST	Georgetown Police	8/27/2025 11:49 AM
	LARCENY/FROM BUILDING	8125006933	100 BLOCK SW NORTH ST	Georgetown Police	8/27/2025 8:00 AM
	DISORDERLY CONDUCT/UNRELATED TO LIQUOR	8125006908	000 BLOCK NE CHESTNUT ST	Georgetown Police	8/26/2025 7:48 AM
	DISORDERLY CONDUCT/UNRELATED TO LIQUOR	8125006886	ALBURY NW AVE & COOPER ALY	Georgetown Police	8/25/2025 4:40 PM
	DISTURBING THE PEACE/PUBLIC NUISANCE	8125006878	000 BLOCK NW KING ST	Georgetown Police	8/25/2025 9:57 AM
	DAMAGE/BUSINESS PROPERTY	8125006877	300 BLOCK W RAILROAD AVENUE	Georgetown Police	8/25/2025 8:02 AM
	SIMPLE ASSAULT/NON-FAMILY/OTHER ASSAULTS/NON-AGGRAVATED	8125006857	20300 BLOCK N SAND HILL RD	Georgetown Police	8/24/2025 10:31 AM
	LARCENY/FROM ALL OTHER YARDS	8125006855	20700 BLOCK S DUPONT BLVD	Georgetown Police	8/24/2025 9:31 AM
	LARCENY/FROM BUILDING	8125006842	500 BLOCK WEST DR	Georgetown Police	8/23/2025 7:38 AM
	BURGLARY/FORCED ENTRY/FREE TEXT NONRESIDENCE	8125006838	400 BLOCK NE CEDAR ST	Georgetown Police	8/23/2025 1:58 AM



Type	Description	Incident #	Location	Agency	Date
	DISORDERLY CONDUCT/UNRELATED TO LIQUOR	8125006799	200 BLOCK SW DEPOT ST	Georgetown Police	8/21/2025 6:15 PM
	LARCENY/SHOPLIFTING	8125006797	400 BLOCK SW MARKET ST	Georgetown Police	8/21/2025 2:00 PM
	LARCENY/FROM BUILDING	8125006791	400 BLOCK SW E. MARKET ST	Georgetown Police	8/21/2025 1:51 PM
	DISORDERLY CONDUCT/UNRELATED TO LIQUOR	8125006789	100 BLOCK NE E. MARKET ST	Georgetown Police	8/21/2025 12:03 PM
	DISORDERLY CONDUCT/UNRELATED TO LIQUOR	8125006775	300 BLOCK NW SUSSEX CENTRAL DR	Georgetown Police	8/20/2025 7:11 PM
	DISORDERLY CONDUCT/UNRELATED TO LIQUOR	8125006773	200 BLOCK NE NORTH ST	Georgetown Police	8/20/2025 6:33 PM
	THEFT/FALSE PRETENSE OR PROMISE		21400 BLOCK N BALTIMORE AVE	Delaware State Police	8/20/2025 2:47 PM
	DISORDERLY CONDUCT/UNRELATED TO LIQUOR	8125006765	COLLEGE PARK W LA & DUPONT BLVD	Georgetown Police	8/20/2025 12:21 PM
	DISORDERLY CONDUCT/UNRELATED TO LIQUOR	8125006718	NORTH SW ST & CAROLYN ST	Georgetown Police	8/18/2025 8:44 PM
	INTIMIDATION/RECKLESS ENDANGER/TERRORISTIC THREAT/HARASSMENT/OTHER ASSAULTS/NON-AGGRAVATED	8125006716	INGRAMTOWN SW RD & PARSONS LA	Georgetown Police	8/18/2025 7:51 PM
	LARCENY/SHOPLIFTING	8125006713	COLLEGE PARK E LA & CARMEAN WAY	Georgetown Police	8/18/2025 6:16 PM
	SIMPLE ASSAULT/NON-FAMILY/OTHER ASSAULTS/NON-AGGRAVATED	8125006689	300 BLOCK NW RACE ST	Georgetown Police	8/17/2025 8:38 PM
	DRIVING UNDER THE INFLUENCE	8125006671	ON NORTH KING STREET 95.30 FEET NORTH WEST FROM ROSA STREE	Georgetown Police	8/17/2025 3:20 AM
	DRIVING UNDER THE INFLUENCE/LIQUOR	8125006672	400 BLOCK NE LAUREL ST	Georgetown Police	8/17/2025 12:51 AM
	DISORDERLY CONDUCT/UNRELATED TO LIQUOR	8125006665	800 BLOCK E INGRAMTOWN RD	Georgetown Police	8/16/2025 9:02 PM
	DRIVING UNDER THE INFLUENCE/LIQUOR	8125006658	20300 BLOCK SANDHILL RD	Georgetown Police	8/16/2025 3:35 PM
	OFFENSIVE TOUCHING/OTHER ASSAULTS/NON-AGGRAVATED	8125006657	20700 BLOCK DUPONT BLVD	Georgetown Police	8/16/2025 3:02 PM
	DRIVING UNDER THE INFLUENCE/LIQUOR	8125006643	500 BLOCK W E. MARKET ST	Georgetown Police	8/16/2025 12:47 AM
	LARCENY/SHOPLIFTING	8125006624	000 BLOCK E COLLEGE PARK LA	Georgetown Police	8/15/2025 4:00 PM
	THEFT/FALSE PRETENSE OR PROMISE	8125006619	000 BLOCK E COLLEGE PARK LA	Georgetown Police	8/15/2025 1:02 PM
	LARCENY/FROM BUILDING	8125006599	400 BLOCK SW E. MARKET ST	Georgetown Police	8/14/2025 7:46 PM
	IMPERSONATION	8125006588	1200 BLOCK SW DUNBARTON ST	Georgetown Police	8/14/2025 12:36 PM
	AGGRAVATED ASSAULT/FAMILY OTHER DANGEROUS WEAPON	8125006584	400 BLOCK SE BEDFORD ST	Georgetown Police	8/14/2025 8:29 AM
	SIMPLE ASSAULT/NON-FAMILY/OTHER ASSAULTS/NON-	8125006561	COLLEGE PARK E LA & CARMEAN WAY	Georgetown Police	8/13/2025 11:18 AM

Type	Description	Incident #	Location	Agency	Date
	AGGRAVATED				
	DISORDERLY CONDUCT/LIQUOR INVOLVEMENT	8125006545	20500 BLOCK N DUPONT BLVD	Georgetown Police	8/12/2025 8:32 PM
	LARCENY/FROM BUILDING	8125006541	20800 BLOCK N DUPONT BLVD	Georgetown Police	8/12/2025 12:40 PM
	DRIVING UNDER THE INFLUENCE/LIQUOR	8125006530	ON E. MARKET STREET US9 483.65 FEET SOUTH WEST FROM AIRPORT	Georgetown Police	8/12/2025 4:20 AM
	DISORDERLY CONDUCT/UNRELATED TO LIQUOR	8125006523	20900 BLOCK N DUPONT BLVD	Georgetown Police	8/11/2025 7:07 PM
	DISORDERLY CONDUCT/UNRELATED TO LIQUOR	8125006517	BEDFORD NW ST & BEDFORD ST	Georgetown Police	8/11/2025 2:10 PM
	LARCENY/FROM BUILDING	8125006508	1200 BLOCK DUNBARTON APTS	Georgetown Police	8/11/2025 9:08 AM
	DRIVING UNDER THE INFLUENCE		ON ARROW SAFETY ROAD 384.48 FEET WEST FROM SOUTH BEDFORD S	Delaware State Police	8/10/2025 7:01 PM
	DRIVING UNDER THE INFLUENCE	8125006445	ON GORDY STREET 26.11 FEET NORTH EAST FROM GOFF DRIVE WIT	Georgetown Police	8/10/2025 6:09 PM
	DAMAGE/PRIVATE PROPERTY		21300 BLOCK MARSH RD	Delaware State Police	8/10/2025 3:44 AM
	HARASSING COMMUNICATION/PHONE/WIRE/M... ONLY	8125006469	20500 BLOCK N DUPONT BLVD	Georgetown Police	8/9/2025 7:08 PM
	DISORDERLY CONDUCT/UNRELATED TO LIQUOR	8125006463	E. MARKET SW ST & RAILROAD AVENUE WEST	Georgetown Police	8/9/2025 3:38 PM
	DRIVING UNDER THE INFLUENCE		ON PARK AVENUE US9TR 561.57 FEET EAST FROM PARK AVENUE US9T	Delaware State Police	8/9/2025 2:31 PM
	DISTURBING THE PEACE/PUBLIC NUISANCE	8125006460	ZOAR S RD & ZOAR RD	Georgetown Police	8/9/2025 1:54 PM
	INTIMIDATION/RECKLESS ENDANGER/TERRORISTIC THREAT/HARASSMENT/OTHER ASSAULTS/NON-AGGRAVATED	8125006430	BOISENBERRY SE LA & CINDER WAY	Georgetown Police	8/8/2025 2:03 PM
	LARCENY/FROM ALL OTHER YARDS	8125006411	200 BLOCK NE PINE ST	Georgetown Police	8/7/2025 6:14 PM
	SIMPLE ASSAULT/NON-FAMILY/OTHER ASSAULTS/NON-AGGRAVATED		22600 BLOCK SW E. TRAP POND RD	Delaware State Police	8/6/2025 9:34 PM
	DISORDERLY CONDUCT/UNRELATED TO LIQUOR	8125006392	20900 BLOCK N DUPONT BLVD	Georgetown Police	8/6/2025 5:25 PM
	DISORDERLY CONDUCT/UNRELATED TO LIQUOR	8125006391	DUPONT S BLVD & ENNIS ST	Georgetown Police	8/6/2025 5:03 PM
	LARCENY/FROM BUILDING	8125006388	700 BLOCK NE EDWARD ST	Georgetown Police	8/6/2025 1:47 PM
	DAMAGE/PRIVATE PROPERTY	8125006364	100 BLOCK NE MARKET ST	Georgetown Police	8/5/2025 4:05 PM
	DRIVING UNDER THE INFLUENCE		ON BEDFORD STREET SR18 426.17 FEET EAST FROM BURGER KING RO	Delaware State Police	8/3/2025 5:40 PM
	IMPERSONATION	8125006303	DOUGLAS NE ST & BEDFORD ST	Georgetown Police	8/3/2025 1:46 AM

Type	Description	Incident #	Location	Agency	Date
	DRIVING UNDER THE INFLUENCE	8125006295	ON SOUTH BEDFORD STREET AT THE INTERSECTION OF WEST PINE ST	Georgetown Police	8/2/2025 10:01 PM
	INTIMIDATION/RECKLESS ENDANGER/TERRORISTIC THREAT/HARASSMENT/OTHER ASSAULTS/NON-AGGRAVATED	8125006290	000 BLOCK E COLLEGE PARK LA	Georgetown Police	8/2/2025 3:43 PM
	DISORDERLY CONDUCT/UNRELATED TO LIQUOR	8125006283	20900 BLOCK N DUPONT BLVD	Georgetown Police	8/2/2025 4:17 AM
	DRIVING UNDER THE INFLUENCE	8125006280	ON BEDFORD STREET 556.37 FEET NORTH WEST FROM GORDY STREET	Georgetown Police	8/2/2025 1:35 AM
	LARCENY/FROM BUILDING	8125006267	LAYTON SE ST & DEPOT ST	Georgetown Police	8/1/2025 12:45 PM
	DRIVING UNDER THE INFLUENCE/LIQUOR	8125006265	21000 BLOCK NE ARROW SAFETY RD	Georgetown Police	8/1/2025 9:29 AM
	DISORDERLY CONDUCT/UNRELATED TO LIQUOR	8125006262	BRAMHALL NE ST & PLEASANT ST	Georgetown Police	8/1/2025 8:28 AM
	SIMPLE ASSAULT/POLICE OFFICER/OTHER ASSAULTS/NON-AGGRAVATED	8125006260	DUPONT S BLVD & EDWARD ST	Georgetown Police	8/1/2025 6:48 AM
	LARCENY/FROM BUILDING	8125006226	100 BLOCK SE KING ST	Georgetown Police	7/30/2025 9:58 PM
	OFFENSIVE TOUCHING/OTHER ASSAULTS/NON-AGGRAVATED	8125006220	ALBURY SE AVE & CEDAR ST	Georgetown Police	7/30/2025 6:20 PM
	LARCENY/SHOPLIFTING	8125006219	000 BLOCK E COLLEGE PARK LA	Georgetown Police	7/30/2025 5:24 PM
	LARCENY/FROM BUILDING	8125006217	19200 BLOCK S JURY WAY	Georgetown Police	7/30/2025 4:37 PM
	DISORDERLY CONDUCT/UNRELATED TO LIQUOR	8125006213	000 BLOCK GEORGETOWN PLZ	Georgetown Police	7/30/2025 12:51 PM
	POSSESSION OF WEAPON	8125006198	400 BLOCK SE BEDFORD ST	Georgetown Police	7/29/2025 9:25 PM
	DISORDERLY CONDUCT/UNRELATED TO LIQUOR	8125006196	20500 BLOCK S DUPONT BLVD	Georgetown Police	7/29/2025 7:27 PM
	DRIVING UNDER THE INFLUENCE	8125006171	ON E. MARKET STREET US9 183.54 FEET NORTH EAST FROM BARR LA	Georgetown Police	7/28/2025 9:35 PM
	AGGRAVATED ASSAULT/NON-FAMILY OTHER DANGEROUS WEAPON	8125006169	DOUGLAS ST & DOUGLAS ST	Georgetown Police	7/28/2025 3:57 PM
	LARCENY/FROM BUILDING	8125006168	600 BLOCK SW DUNBARTON APTS	Georgetown Police	7/28/2025 3:43 PM
	DAMAGE/PRIVATE PROPERTY	8125006162	300 BLOCK SW CEDAR ST	Georgetown Police	7/28/2025 2:05 PM
	DISORDERLY CONDUCT/UNRELATED TO LIQUOR	8125006161	RACE SE ST & DOUGLAS ST	Georgetown Police	7/28/2025 2:02 PM
	LARCENY/FROM ALL OTHER YARDS	8125006152	300 BLOCK NW FRANKLIN ST	Georgetown Police	7/28/2025 9:20 AM
	DAMAGE/PRIVATE PROPERTY	8125006130	500 BLOCK SW INGRAMTOWN RD	Georgetown Police	7/27/2025 5:02 PM
	DISORDERLY CONDUCT/UNRELATED TO LIQUOR	8125006124	200 BLOCK S ALRED ST	Georgetown Police	7/27/2025 12:12 PM

Type	Description	Incident #	Location	Agency	Date
	DISORDERLY CONDUCT/LIQUOR INVOLVEMENT	8125006104	NORTH E ST & DUPONT BLVD	Georgetown Police	7/26/2025 9:36 PM
	LARCENY/SHOPLIFTING	8125006081	20900 BLOCK N DUPONT BLVD	Georgetown Police	7/26/2025 1:08 AM
	DRIVING UNDER THE INFLUENCE	8125006074	ON E. MARKET STREET US9 62.78 FEET NORTH EAST FROM SOUTH RA	Georgetown Police	7/25/2025 11:04 PM
	LARCENY/SHOPLIFTING	8125006075	500 BLOCK SE BEDFORD ST	Georgetown Police	7/25/2025 9:28 PM
	DISORDERLY CONDUCT/UNRELATED TO LIQUOR	8125006065	DOUGLAS NE ST & RACE ST	Georgetown Police	7/25/2025 1:17 PM
	DISTURBING THE PEACE/PUBLIC NUISANCE	8125006060	500 BLOCK SE BEDFORD ST	Georgetown Police	7/25/2025 12:03 PM
	DRIVING UNDER THE INFLUENCE	8125005973	ON COLLEGE PARK LANE 522.16 FEET EAST FROM CARMEAN WAY WI	Georgetown Police	7/25/2025 9:37 AM
	DISTURBING THE PEACE/PUBLIC NUISANCE	8125006045	21000 BLOCK NE ARROW SAFETY RD	Georgetown Police	7/24/2025 9:28 PM
	LARCENY/FROM BUILDING	8125006037	19700 BLOCK CROWS NEST CT	Georgetown Police	7/24/2025 4:09 PM
	INTIMIDATION/RECKLESS ENDANGER/TERRORISTIC THREAT/HARASSMENT/OTHER ASSAULTS/NON-AGGRAVATED	8125006036	100 BLOCK SW DEPOT ST	Georgetown Police	7/24/2025 2:39 PM
	DISORDERLY CONDUCT/UNRELATED TO LIQUOR	8125006034	21600 BLOCK SW BIDEN AVE	Georgetown Police	7/24/2025 1:43 PM
	FRAUD BY WIRE	8125006009	100 BLOCK SW PINE ST	Georgetown Police	7/23/2025 3:34 PM
	LARCENY/FROM BUILDING	8125005999	000 BLOCK COLLEGE PARK DR	Georgetown Police	7/23/2025 1:14 PM
	LARCENY/SHOPLIFTING	8125005989	20900 BLOCK N DUPONT BLVD	Georgetown Police	7/23/2025 4:53 AM
	LARCENY/FROM BUILDING	8125005976	700 BLOCK DUNBARTON APTS	Georgetown Police	7/22/2025 3:48 PM
	LARCENY/SHOPLIFTING	8125005966	20900 BLOCK N DUPONT BLVD	Georgetown Police	7/22/2025 10:36 AM
	AGGRAVATED ASSAULT/NON-FAMILY FIREARM	8125005949	000 BLOCK E COLLEGE PARK LA	Georgetown Police	7/21/2025 9:14 PM
	BURGLARY/NO FORCED ENTRY/NONRESIDENCE	8125005933	600 BLOCK SE BEDFORD EXT	Georgetown Police	7/21/2025 11:15 AM
	OFFENSIVE TOUCHING/OTHER ASSAULTS/NON-AGGRAVATED	8125005908	21600 BLOCK SW BIDEN AVE	Georgetown Police	7/20/2025 5:44 PM
	LARCENY/FROM BUILDING	8125005892	400 BLOCK E INGRAMTOWN RD	Georgetown Police	7/19/2025 9:00 PM
	DISTURBING THE PEACE/PUBLIC NUISANCE	8125005883	000 BLOCK E COLLEGE PARK LA	Georgetown Police	7/19/2025 2:02 PM
	DRIVING UNDER THE INFLUENCE		ON EAST LAUREL STREET 37.36 FEET SOUTH WEST FROM LAYTON ST	Delaware State Police	7/19/2025 9:53 AM
	OFFENSIVE TOUCHING/OTHER ASSAULTS/NON-AGGRAVATED	8125005868	20900 BLOCK N DUPONT BLVD	Georgetown Police	7/19/2025 3:04 AM

Type	Description	Incident #	Location	Agency	Date
	DISORDERLY CONDUCT/LIQUOR INVOLVEMENT	8125005860	BEDFORD NW ST & DOUGLAS ST	Georgetown Police	7/18/2025 8:42 PM
	HARASSING COMMUNICATION/PHONE/WIRE/M... ONLY	8125005850	100 BLOCK W HIGHLAND AVE	Georgetown Police	7/18/2025 12:12 PM
	DRIVING UNDER THE INFLUENCE		ON LEWES-GEORGETOWN HIGHWAY US9 893.51 FEET WEST FROM PARK	Delaware State Police	7/18/2025 10:48 AM
	DISORDERLY CONDUCT/UNRELATED TO LIQUOR	8125005827	NORTH NE ST & KIMMEY ST	Georgetown Police	7/17/2025 8:42 PM
	BURGLARY/NO FORCED ENTRY/FREE TEXT	8125005775	100 BLOCK NE LAUREL ST	Georgetown Police	7/16/2025 3:44 AM
	CARRYING PROHIBITED	8125005758	20100 BLOCK OFFICE CIR	Georgetown Police	7/15/2025 10:41 AM
	OFFENSIVE TOUCHING/OTHER ASSAULTS/NON-AGGRAVATED	8125005739	21600 BLOCK SW BIDEN AVE	Georgetown Police	7/14/2025 6:49 PM
	BURGLARY/NO FORCED ENTRY/FREE TEXT	8125005717	24000 BLOCK N CRAB APPLE CT	Georgetown Police	7/14/2025 4:26 AM
	DRIVING UNDER THE INFLUENCE/LIQUOR	8125005700	BEDFORD NW ST & DOUGLAS ST	Georgetown Police	7/13/2025 1:03 PM
	DAMAGE/PRIVATE PROPERTY	8125005696	LAUREL SW ST & KIMMEY ST	Georgetown Police	7/13/2025 10:57 AM
	DISORDERLY CONDUCT/UNRELATED TO LIQUOR	8125005681	500 BLOCK SW INGRAMTOWN RD	Georgetown Police	7/12/2025 9:06 PM
	CARRYING PROHIBITED	8125005663	KING SE ST & PINE ST	Georgetown Police	7/12/2025 8:35 AM
	FRAUD BY WIRE	8125005646	700 BLOCK DUNBARTON APTS	Georgetown Police	7/11/2025 5:54 PM
	INTIMIDATION/RECKLESS ENDANGER/TERRORISTIC THREAT/HARASSMENT/OTHER ASSAULTS/NON-AGGRAVATED	8125005636	FRONT NW ST & STRAWBERRY ALY	Georgetown Police	7/11/2025 9:57 AM
	LARCENY/FROM MAIL FROM ALL OTHER YARDS	8125005634	000 BLOCK SW NORTH ST	Georgetown Police	7/11/2025 8:57 AM
	DRIVING UNDER THE INFLUENCE		ON ARROW SAFETY ROAD 128.55 FEET NORTH EAST FROM DUPONT BO	Delaware State Police	7/11/2025 6:21 AM
	INTIMIDATION/RECKLESS ENDANGER/TERRORISTIC THREAT/HARASSMENT/OTHER ASSAULTS/NON-AGGRAVATED	8125005623	000 BLOCK SW BRAMHALL ST	Georgetown Police	7/10/2025 9:35 PM
	DAMAGE/PRIVATE PROPERTY	8125005622	500 BLOCK S BEDFORD ST	Georgetown Police	7/10/2025 9:14 PM
	LARCENY/SHOPLIFTING	8125005609	21000 BLOCK NE ARROW SAFETY RD	Georgetown Police	7/10/2025 2:32 PM
	BURGLARY/NO FORCED ENTRY/FREE TEXT	8125005608	000 BLOCK NW BRIDGEVILLE RD	Georgetown Police	7/10/2025 2:04 PM
	OFFENSIVE TOUCHING/OTHER ASSAULTS/NON-AGGRAVATED	8125005605	000 BLOCK SW PINE ST	Georgetown Police	7/10/2025 12:58 PM
	CARRYING PROHIBITED		22200 BLOCK LEWES GEORGETOWN HWY	Delaware State Police	7/9/2025 8:12 PM
	DRIVING UNDER THE INFLUENCE		ON SOUTHBOUND DUPONT BOULEVARD US113 0.20 MILES SOUTH EAST	Delaware State Police	7/9/2025 7:06 PM

Type	Description	Incident #	Location	Agency	Date
	FRAUD/ILLEGAL USE OF CREDIT CARDS	8125005576	500 BLOCK UNION DR	Georgetown Police	7/9/2025 6:24 PM
	LARCENY/FROM BUILDING	8125005565	20900 BLOCK N DUPONT BLVD	Georgetown Police	7/9/2025 1:05 PM
	INTIMIDATION/RECKLESS ENDANGER/TERRORISTIC THREAT/HARASSMENT/OTHER ASSAULTS/NON-AGGRAVATED	8125005559	000 BLOCK SE THE CIR	Georgetown Police	7/9/2025 10:35 AM
	BURGLARY/NO FORCED ENTRY/FREE TEXT	8125005552	000 BLOCK W JACQUELINE DR	Georgetown Police	7/9/2025 7:13 AM
	DISORDERLY CONDUCT/UNRELATED TO LIQUOR	8125005547	LEE AVE & EDWARD ST	Georgetown Police	7/9/2025 12:01 AM
	SIMPLE ASSAULT/NON-FAMILY/OTHER ASSAULTS/NON-AGGRAVATED	8125005544	21600 BLOCK SW BIDEN AVE	Georgetown Police	7/8/2025 5:28 PM
	DAMAGE/PRIVATE PROPERTY		PARK SW AVE & SPRINGFIELD RD	Delaware State Police	7/8/2025 5:15 PM
	DRIVING UNDER THE INFLUENCE	8125005440	ON DEPOT STREET 166.12 FEET NORTH EAST FROM N. BEDFORD STR	Georgetown Police	7/8/2025 4:01 PM
	LARCENY/FROM VEHICLE/NOT ATTACHED	8125005525	DEPOT SW ST & LAYTON ST	Georgetown Police	7/7/2025 4:19 PM
	HARASSING COMMUNICATION/PHONE/WIRE/M... ONLY	8125005516	100 BLOCK S CHARLES WAY	Georgetown Police	7/7/2025 8:34 AM
	DISORDERLY CONDUCT/UNRELATED TO LIQUOR	8125005508	000 BLOCK W JACQUELINE DR	Georgetown Police	7/6/2025 11:04 PM
	DAMAGE/BUSINESS PROPERTY	8125005497	200 BLOCK E RAILROAD AVENUE WEST	Georgetown Police	7/6/2025 9:25 AM
	DRIVING UNDER THE INFLUENCE	8125005489	ON E. MARKET STREET US9 152.09 FEET WEST FROM MURRAYS LANE	Georgetown Police	7/6/2025 2:30 AM
	DRIVING UNDER THE INFLUENCE	8125005413	ON COLLEGE PARK LANE 434.48 FEET EAST FROM CARMEAN WAY WI	Georgetown Police	7/4/2025 4:05 AM
	DRIVING UNDER THE INFLUENCE		ON SEASHORE HIGHWAY SR18 0.31 MILES EAST FROM PIGLET PATH	Delaware State Police	7/4/2025 3:01 AM
	VEHICLE THEFT LOCALLY STOLEN-LOCALLY RECOVER	8125005427	22000 BLOCK S DUPONT BLVD	Georgetown Police	7/3/2025 2:31 PM
	VEHICLE THEFT LOCALLY STOLEN-LOCALLY RECOVER	8125005418	LINDEN N AVE & TRANQUILITY LA	Georgetown Police	7/3/2025 8:17 AM
	DISORDERLY CONDUCT/UNRELATED TO LIQUOR	8125005409	400 BLOCK BEDFORD ST	Georgetown Police	7/2/2025 8:44 PM
	LARCENY/SHOPLIFTING	8125005403	000 BLOCK E COLLEGE PARK LA	Georgetown Police	7/2/2025 4:48 PM
	FRAUD/ILLEGAL USE OF CREDIT CARDS	8125005393	20900 BLOCK N DUPONT BLVD	Georgetown Police	7/2/2025 12:31 PM
	LARCENY/NO FORCE/PURSE SNATCHING	8125005392	000 BLOCK SE RAILROAD AVENUE EAST	Georgetown Police	7/2/2025 12:09 PM
	LARCENY/SHOPLIFTING	8125005391	000 BLOCK E COLLEGE PARK LA	Georgetown Police	7/2/2025 11:49 AM



Type	Description	Incident #	Location	Agency	Date
	DISTURBING THE PEACE/PUBLIC NUISANCE	8125005344	800 BLOCK SW INGRAMTOWN RD	Georgetown Police	6/30/2025 9:41 PM
	THEFT/FALSE PRETENSE OR PROMISE	8125005342	ARROW SAFETY W RD & DUPONT BLVD	Georgetown Police	6/30/2025 7:18 PM
	THEFT/FALSE PRETENSE OR PROMISE	8125005338	200 BLOCK SW PINE ST	Georgetown Police	6/30/2025 4:00 PM
	DISORDERLY CONDUCT/UNRELATED TO LIQUOR	8125005330	000 BLOCK NW GEORGETOWN PLZ	Georgetown Police	6/29/2025 11:16 PM
	DAMAGE/PRIVATE PROPERTY	8125005318	500 BLOCK S BEDFORD ST	Georgetown Police	6/29/2025 1:36 AM
	DRIVING UNDER THE INFLUENCE/LIQUOR		GEORGETOWN PLZ & W. MARKET ST	Delaware State Police	6/28/2025 5:56 PM
	VEHICLE THEFT	8125005308	200 BLOCK NE E. MARKET ST	Georgetown Police	6/28/2025 3:39 PM
	DISORDERLY CONDUCT/UNRELATED TO LIQUOR	8125005305	000 BLOCK GEORGETOWN PLZ	Georgetown Police	6/28/2025 1:54 PM
	DAMAGE/PRIVATE PROPERTY	8125005281	DUPONT N BLVD & COLLEGE PARK LA	Georgetown Police	6/27/2025 6:09 PM
	LARCENY/FROM BUILDING	8125005274	200 BLOCK SW E. MARKET ST	Georgetown Police	6/27/2025 12:05 PM
	THEFT/FALSE PRETENSE OR PROMISE	8125005268	000 BLOCK SW PINE ST	Georgetown Police	6/27/2025 9:54 AM
	DRIVING UNDER THE INFLUENCE/LIQUOR	8125005264	ON NORTHBOUND DUPONT BOULEVARD US113 629.55 FEET SOUTH FROM	Georgetown Police	6/27/2025 5:52 AM
	LARCENY/BICYCLES	8125005263	000 BLOCK NE SWAIN AVE	Georgetown Police	6/27/2025 1:21 AM
	LARCENY/SHOPLIFTING	8125005260	20900 BLOCK N DUPONT BLVD	Georgetown Police	6/27/2025 12:50 AM
	DISORDERLY CONDUCT/UNRELATED TO LIQUOR	8125005258	20900 BLOCK N DUPONT BLVD	Georgetown Police	6/27/2025 12:06 AM
	DISORDERLY CONDUCT/UNRELATED TO LIQUOR	8125005248	INGRAMTOWN SW RD & PARSONS LA	Georgetown Police	6/26/2025 6:49 PM
	OFFENSIVE TOUCHING/OTHER ASSAULTS/NON-AGGRAVATED	8125005242	200 BLOCK SW MARKET ST	Georgetown Police	6/26/2025 3:36 PM
	LARCENY/BICYCLES	8125005241	000 BLOCK NE SWAIN AVE	Georgetown Police	6/26/2025 3:04 PM
	AGGRAVATED ASSAULT/NON-FAMILY STRONG-ARM/HANDS/FIST/FEET	8125005238	22800 BLOCK SE DUPONT BLVD	Georgetown Police	6/26/2025 9:32 AM
	LARCENY/SHOPLIFTING	8125005209	000 BLOCK E COLLEGE PARK LA	Georgetown Police	6/25/2025 2:48 PM
	LARCENY/SHOPLIFTING	8125005207	000 BLOCK GEORGETOWN PLZ	Georgetown Police	6/25/2025 1:40 PM
	SIMPLE ASSAULT/NON-FAMILY/OTHER ASSAULTS/NON-AGGRAVATED	8125005206	COLLEGE PARK W LA & DUPONT BLVD	Georgetown Police	6/25/2025 12:53 PM
	THEFT/FALSE PRETENSE OR PROMISE	8125005203	200 BLOCK NE E. MARKET ST	Georgetown Police	6/25/2025 12:12 PM
	LARCENY/FROM ALL OTHER YARDS	8125005201	000 BLOCK NE BRAMHALL ST	Georgetown Police	6/25/2025 9:10 AM
	DISTURBING THE PEACE/PUBLIC NUISANCE	8125005191	RAILROAD NW AVE & E. MARKET ST	Georgetown Police	6/24/2025 10:22 PM

Type	Description	Incident #	Location	Agency	Date
	DRIVING UNDER THE INFLUENCE		ON ARROW SAFETY ROAD 490.72 FEET WEST FROM SOUTH BEDFORD S	Delaware State Police	6/24/2025 9:38 PM
	DISORDERLY CONDUCT/UNRELATED TO LIQUOR	8125005175	20900 BLOCK N DUPONT BLVD	Georgetown Police	6/24/2025 10:40 AM
	DISTURBING THE PEACE/PUBLIC NUISANCE		22600 BLOCK SW E. TRAP POND RD	Delaware State Police	6/23/2025 9:34 PM
	LARCENY/SHOPLIFTING	8125005155	000 BLOCK W COLLEGE PARK LA	Georgetown Police	6/23/2025 1:55 PM
	LARCENY/SHOPLIFTING	8125005156	000 BLOCK W COLLEGE PARK LA	Georgetown Police	6/23/2025 1:55 PM
	LARCENY/SHOPLIFTING	8125005154	000 BLOCK W COLLEGE PARK LA	Georgetown Police	6/23/2025 1:55 PM
	FRAUD/ILLEGAL USE OF CREDIT CARDS		22600 BLOCK SE DUPONT BLVD	Delaware State Police	6/23/2025 11:59 AM
	DISORDERLY CONDUCT/UNRELATED TO LIQUOR	8125005143	BRAMHALL NE ST & PLEASANT ST	Georgetown Police	6/22/2025 10:38 PM
	LARCENY/FROM BUILDING	8125005133	000 BLOCK W COLLEGE PARK LA	Georgetown Police	6/22/2025 3:58 PM
	LARCENY/FROM BUILDING	8125005138	400 BLOCK NE MARKET ST	Georgetown Police	6/22/2025 12:30 PM
	DRIVING UNDER THE INFLUENCE	8125005076	ON PRIVATE PROPERTY WITHIN GEORGETOWN MUNICIPALITY. 99.38 FE	Georgetown Police	6/20/2025 4:01 PM
	LARCENY/BICYCLES	8125005042	20900 BLOCK N DUPONT BLVD	Georgetown Police	6/19/2025 4:42 PM
	LARCENY/SHOPLIFTING	8125005034	COLLEGE PARK E LA & CARMEAN WAY	Georgetown Police	6/19/2025 9:19 AM
	LARCENY/SHOPLIFTING	8125004976	000 BLOCK NW GEORGETOWN PLZ	Georgetown Police	6/17/2025 9:22 PM
	DISORDERLY CONDUCT/UNRELATED TO LIQUOR	8125004974	400 BLOCK NE MARKET ST	Georgetown Police	6/17/2025 7:08 PM
	HARASSING COMMUNICATION/PHONE/WIRE/M... ONLY	8125004968	20700 BLOCK DUPONT BLVD	Georgetown Police	6/17/2025 10:15 AM
	DAMAGE/PUBLIC PROPERTY	8125004934	THE CIR & THE CIR	Georgetown Police	6/16/2025 7:56 AM
	DISORDERLY CONDUCT/LIQUOR INVOLVEMENT	8125004919	100 BLOCK SE RAILROAD AVENUE EAST	Georgetown Police	6/15/2025 4:46 AM
	DISORDERLY CONDUCT/UNRELATED TO LIQUOR	8125004913	SWAIN NE AVE & FRONT ST	Georgetown Police	6/14/2025 9:27 PM
	DAMAGE/PRIVATE PROPERTY	8125004901	200 BLOCK NE PINE ST	Georgetown Police	6/14/2025 8:19 AM
	OFFENSIVE TOUCHING/OTHER ASSAULTS/NON-AGGRAVATED	8125004896	100 BLOCK SE RACE ST	Georgetown Police	6/14/2025 12:07 AM
	SIMPLE ASSAULT/NON- FAMILY/OTHER ASSAULTS/NON- AGGRAVATED	8125004895	PEPPER SW ST & KIMMEY ST	Georgetown Police	6/13/2025 11:36 PM
	LARCENY/FROM ALL OTHER YARDS	8125004891	000 BLOCK NE BRAMHALL ST	Georgetown Police	6/13/2025 9:14 PM
	DAMAGE/PRIVATE PROPERTY	8125004890	100 BLOCK SW DUNBARTON OAKS	Georgetown Police	6/13/2025 7:43 PM

Type	Description	Incident #	Location	Agency	Date
	DISORDERLY CONDUCT/UNRELATED TO LIQUOR	8125004886	21600 BLOCK SW BIDEN AVE	Georgetown Police	6/13/2025 7:07 PM
	LARCENY/FROM BUILDING	8125004884	200 BLOCK SW DUNBARTON OAKS	Georgetown Police	6/13/2025 6:30 PM
	DAMAGE/PUBLIC PROPERTY	8125004883	RAILROAD AVENUE E WEST & VICKERS LA	Georgetown Police	6/13/2025 4:46 PM
	SIMPLE ASSAULT/NON-FAMILY/OTHER ASSAULTS/NON-AGGRAVATED	8125004882	000 BLOCK SW PINE ST	Georgetown Police	6/13/2025 4:10 PM
	LARCENY/BICYCLES	8125004881	20600 BLOCK DUPONT BLVD	Georgetown Police	6/13/2025 3:50 PM
	DAMAGE/BUSINESS PROPERTY	8125004875	20500 BLOCK S DUPONT BLVD	Georgetown Police	6/13/2025 12:31 PM
	BURGLARY/FORCED ENTRY/NONRESIDENCE	8125004863	21300 BLOCK S DUPONT BLVD	Georgetown Police	6/13/2025 12:31 AM
	DISORDERLY CONDUCT/LIQUOR INVOLVEMENT	8125004846	400 BLOCK SE N. BEDFORD ST	Georgetown Police	6/12/2025 12:41 PM
	LARCENY/FROM ALL OTHER YARDS	8125004839	& BRITTINGHAM LA	Georgetown Police	6/12/2025 6:25 AM
	DISORDERLY CONDUCT/LIQUOR INVOLVEMENT	8125004827	20900 BLOCK N DUPONT BLVD	Georgetown Police	6/11/2025 10:53 PM
	DISORDERLY CONDUCT/LIQUOR INVOLVEMENT	8125004826	100 BLOCK SE RAILROAD AVENUE EAST	Georgetown Police	6/11/2025 10:26 PM
	OFFENSIVE TOUCHING/OTHER ASSAULTS/NON-AGGRAVATED	8125004815	300 BLOCK NE MARKET ST	Georgetown Police	6/11/2025 1:02 PM
	THEFT/FALSE PRETENSE OR PROMISE	8125004794	COLLEGE PARK E LA & CARMEAN WAY	Georgetown Police	6/10/2025 12:44 PM
	BURGLARY/FORCED ENTRY/FREE TEXT NONRESIDENCE	8125004786	24000 BLOCK N CRAB APPLE CT	Georgetown Police	6/10/2025 5:37 AM
	BURGLARY/FORCED ENTRY/FREE TEXT NONRESIDENCE	8125004785	24000 BLOCK N CRAB APPLE CT	Georgetown Police	6/10/2025 5:33 AM
	DISORDERLY CONDUCT/UNRELATED TO LIQUOR	8125004763	100 BLOCK S BURTON ST	Georgetown Police	6/8/2025 9:33 PM
	DRIVING UNDER THE INFLUENCE	8125004744	ON LAYTON STREET 222.80 FEET SOUTH EAST FROM DEPOT STREET	Georgetown Police	6/8/2025 6:32 PM
	AGGRAVATED ASSAULT/NON-FAMILY KNIFE/CUTTING INSTRUMENT	8125004757	000 BLOCK NW GEORGETOWN PLZ	Georgetown Police	6/8/2025 5:11 PM
	INTIMIDATION/RECKLESS ENDANGER/TERRORISTIC THREAT/HARASSMENT/OTHER ASSAULTS/NON-AGGRAVATED		22500 BLOCK LEWES-GEORGETOWN HWY	Delaware State Police	6/8/2025 1:10 PM
	DISORDERLY CONDUCT/UNRELATED TO LIQUOR	8125004741	21000 BLOCK NE ARROW SAFETY RD	Georgetown Police	6/8/2025 12:24 AM
	BURGLARY/FORCED ENTRY/NONRESIDENCE	8125004719	22000 BLOCK S DUPONT BLVD	Georgetown Police	6/7/2025 2:32 AM
	LARCENY/SHOPLIFTING	8125004710	000 BLOCK E COLLEGE PARK LA	Georgetown Police	6/6/2025 7:28 PM
	OFFENSIVE TOUCHING/OTHER ASSAULTS/NON-AGGRAVATED	8125004685	SAND HILL E RD & MARKET ST	Georgetown Police	6/5/2025 6:48 PM
	FRAUD/ILLEGAL USE OF CREDIT CARDS	8125004683	21000 BLOCK NE ARROW SAFETY RD	Georgetown Police	6/5/2025 5:32 PM

Type	Description	Incident #	Location	Agency	Date
	DISORDERLY CONDUCT/UNRELATED TO LIQUOR	8125004677	000 BLOCK NE KING ST	Georgetown Police	6/5/2025 11:27 AM
	OFFENSIVE TOUCHING/OTHER ASSAULTS/NON-AGGRAVATED	8125004675	600 BLOCK SE BEDFORD	Georgetown Police	6/5/2025 10:47 AM
	DRIVING UNDER THE INFLUENCE/DRUGS		21000 BLOCK ARROW SAFETY RD	Delaware State Police	6/5/2025 3:07 AM
	OFFENSIVE TOUCHING/OTHER ASSAULTS/NON-AGGRAVATED	8125004665	NORTH E ST & DUPONT BLVD	Georgetown Police	6/5/2025 12:00 AM
	THEFT/FALSE PRETENSE OR PROMISE	8125004661	100 BLOCK SE RACE ST	Georgetown Police	6/4/2025 8:00 PM
	HARASSING COMMUNICATION/PHONE/WIRE/M... ONLY	8125004657	20700 BLOCK N DUPONT BLVD	Georgetown Police	6/4/2025 3:37 PM
	INTIMIDATION/RECKLESS ENDANGER/TERRORISTIC THREAT/HARASSMENT/OTHER ASSAULTS/NON-AGGRAVATED	8125004634	100 BLOCK DUNBARTON APTS	Georgetown Police	6/3/2025 1:00 PM
	OFFENSIVE TOUCHING/OTHER ASSAULTS/NON-AGGRAVATED	8125004633	100 BLOCK SW PINE ST	Georgetown Police	6/3/2025 12:59 PM
	LARCENY/FROM MAIL FROM ALL OTHER YARDS	8125004601	000 BLOCK NE HUCKLEBERRY LA	Georgetown Police	6/2/2025 10:39 AM
	THEFT/FALSE PRETENSE OR PROMISE	8125004586	200 BLOCK SW E. MARKET ST	Georgetown Police	6/1/2025 1:20 PM
	DISORDERLY CONDUCT/UNRELATED TO LIQUOR	8125004562	20300 BLOCK N SAND HILL RD	Georgetown Police	5/31/2025 11:17 AM
	DRIVING UNDER THE INFLUENCE		ON SAND HILL ROAD 205.85 FEET NORTH FROM LEWES-GEORGETOWN	Delaware State Police	5/31/2025 5:19 AM
	DRIVING UNDER THE INFLUENCE		ON NORTHBOUND DUPONT BOULEVARD US113 754.84 FEET NORTH WEST	Delaware State Police	5/30/2025 10:58 PM
	DAMAGE/PRIVATE PROPERTY	8125004542	500 BLOCK CHARLES WAY	Georgetown Police	5/30/2025 12:07 PM
	DISORDERLY CONDUCT/UNRELATED TO LIQUOR	8125004540	21700 BLOCK ROTH AVE	Georgetown Police	5/30/2025 10:14 AM
	DAMAGE/BUSINESS PROPERTY	8125004523	000 BLOCK W COLLEGE PARK LA	Georgetown Police	5/29/2025 9:57 AM
	CARRYING PROHIBITED	8125004517	200 BLOCK SW HIGH SCHOOL AVE	Georgetown Police	5/28/2025 10:00 PM
	DRIVING UNDER THE INFLUENCE	8125004511	ON SUSSEX CENTRAL DRIVE 28.68 FEET SOUTH EAST FROM WEST PI	Georgetown Police	5/28/2025 4:09 PM
	OFFENSIVE TOUCHING/OTHER ASSAULTS/NON-AGGRAVATED	8125004510	W. MARKET NE ST & TAM ALY	Georgetown Police	5/28/2025 2:21 PM
	DISORDERLY CONDUCT/UNRELATED TO LIQUOR	8125004506	400 BLOCK KIMMEY ST	Georgetown Police	5/28/2025 10:49 AM
	DRIVING UNDER THE INFLUENCE/DRUGS		ZOAR S RD & ZOAR RD	Delaware State Police	5/28/2025 9:00 AM
	DAMAGE/PUBLIC PROPERTY	8125004503	KING NW ST & COOPER ALY	Georgetown Police	5/28/2025 7:30 AM
	CARRYING A CONCEALED DEADLY WEAPON/DEADLY INSTRUMENT/CCDW/CCDI	8125004497	1400 BLOCK DUNBARTON APTS	Georgetown Police	5/27/2025 10:13 PM

Type	Description	Incident #	Location	Agency	Date
	AGGRAVATED ASSAULT/NON-FAMILY KNIFE/CUTTING INSTRUMENT	8125004496	BEDFORD N ST & STEVENS ST	Georgetown Police	5/27/2025 9:09 PM
	INTIMIDATION/RECKLESS ENDANGER/TERRORISTIC THREAT/HARASSMENT/OTHER ASSAULTS/NON-AGGRAVATED	8125004493	THE NE CIR & BEDFORD ST	Georgetown Police	5/27/2025 6:44 PM
	LARCENY/FROM BUILDING	8125004488	000 BLOCK E COLLEGE PARK LA	Georgetown Police	5/27/2025 1:30 PM
	DRIVING UNDER THE INFLUENCE		ON NORTHBOUND DUPONT BOULEVARD US113 181.83 FEET SOUTH EAST	Delaware State Police	5/26/2025 11:47 PM
	DISTURBING THE PEACE/PUBLIC NUISANCE	8125004464	20900 BLOCK E EDWARD ST	Georgetown Police	5/26/2025 3:03 PM
	DRIVING UNDER THE INFLUENCE/LIQUOR	8125004457	ON LAYTON STREET 36.61 FEET NORTH WEST FROM E. MARKET STRE	Georgetown Police	5/26/2025 5:36 AM
	DISORDERLY CONDUCT/UNRELATED TO LIQUOR	8125004454	400 BLOCK NW RACE ST	Georgetown Police	5/25/2025 8:58 PM
	DRIVING UNDER THE INFLUENCE/LIQUOR	8125004452	BEDFORD ST & DOUGLAS ST	Georgetown Police	5/25/2025 8:08 PM
	BURGLARY/NO FORCED ENTRY/FREE TEXT	8125004447	500 BLOCK NW BEDFORD ST	Georgetown Police	5/25/2025 4:02 PM
	DISORDERLY CONDUCT/UNRELATED TO LIQUOR	8125004445	20600 BLOCK S SAVANNAH RD	Georgetown Police	5/25/2025 2:55 PM
	LARCENY/SHOPLIFTING	8125004444	500 BLOCK W COLLEGE PARK LA	Georgetown Police	5/25/2025 11:44 AM
	DRIVING UNDER THE INFLUENCE		ON NORTHBOUND DUPONT BOULEVARD US113 571.22 FEET NORTH WEST	Delaware State Police	5/25/2025 12:34 AM
	DISORDERLY CONDUCT/UNRELATED TO LIQUOR	8125004433	20700 BLOCK S DUPONT BLVD	Georgetown Police	5/25/2025 12:06 AM
	SIMPLE ASSAULT/NON-FAMILY/OTHER ASSAULTS/NON-AGGRAVATED	8125004417	21600 BLOCK SW BIDEN AVE	Georgetown Police	5/24/2025 5:41 PM
	BURGLARY/NO FORCED ENTRY/RESIDENCE	8125004411	200 BLOCK SE RAILROAD AVENUE EAST	Georgetown Police	5/24/2025 10:28 AM
	LARCENY/VEHICLE PARTS/FROM AUTO/ATTACHED	8125004388	500 BLOCK NE MARKET ST	Georgetown Police	5/23/2025 5:23 PM
	DISORDERLY CONDUCT/UNRELATED TO LIQUOR	8125004378	KING S ST & INGRAMTOWN RD	Georgetown Police	5/23/2025 7:25 AM
	DISORDERLY CONDUCT/UNRELATED TO LIQUOR	8125004368	22200 BLOCK SE DUPONT BLVD	Georgetown Police	5/22/2025 10:30 PM
	INTIMIDATION/RECKLESS ENDANGER/TERRORISTIC THREAT/HARASSMENT/OTHER ASSAULTS/NON-AGGRAVATED	8125004362	RACE SE ST & PEPPER ST	Georgetown Police	5/22/2025 7:33 PM
	FRAUD/ILLEGAL USE OF CREDIT CARDS	8125004361	600 BLOCK R WILSON LOOP	Georgetown Police	5/22/2025 7:06 PM
	DRIVING UNDER THE INFLUENCE		ON SOUTH BEDFORD STREET 25.00 FEET NORTH WEST FROM WEST ST	Delaware State Police	5/22/2025 6:48 PM
	LARCENY/FROM VEHICLE/NOT ATTACHED	8125004360	21600 BLOCK SW BIDEN AVE	Georgetown Police	5/22/2025 6:30 PM

Type	Description	Incident #	Location	Agency	Date
	DRIVING UNDER THE INFLUENCE	8125004355	ON COLLEGE PARK LANE 108.19 FEET WEST FROM DUPONT BOULEVAR	Georgetown Police	5/22/2025 3:17 PM
	LARCENY/FROM BUILDING	8125004356	20900 BLOCK N DUPONT BLVD	Georgetown Police	5/22/2025 2:14 PM
	VEHICLE THEFT	8125004350	100 BLOCK NW RAILROAD AVENUE EAST	Georgetown Police	5/22/2025 3:01 AM
	OFFENSIVE TOUCHING/OTHER ASSAULTS/NON-AGGRAVATED	8125004338	300 BLOCK NE MARKET ST	Georgetown Police	5/21/2025 3:35 PM
	DISORDERLY CONDUCT/UNRELATED TO LIQUOR	8125004326	21600 BLOCK SW BIDEN AVE	Georgetown Police	5/20/2025 10:46 PM
	LARCENY/FROM BUILDING	8125004313	200 BLOCK SW E. MARKET ST	Georgetown Police	5/20/2025 4:51 PM
	POSSESSION OF WEAPON	8125004311	21700 BLOCK N ROTH AVE	Georgetown Police	5/20/2025 4:07 PM
	INTIMIDATION/RECKLESS ENDANGER/TERRORISTIC THREAT/HARASSMENT/OTHER ASSAULTS/NON-AGGRAVATED	8125004310	300 BLOCK NE MARKET ST	Georgetown Police	5/20/2025 4:07 PM
	INTIMIDATION/RECKLESS ENDANGER/TERRORISTIC THREAT/HARASSMENT/OTHER ASSAULTS/NON-AGGRAVATED	8125004307	21100 BLOCK NW AIRPORT RD	Georgetown Police	5/20/2025 2:19 PM
	LARCENY/SHOPLIFTING	8125004300	20900 BLOCK N DUPONT BLVD	Georgetown Police	5/20/2025 11:05 AM
	LARCENY/FROM VEHICLE/NOT ATTACHED	8125004292	000 BLOCK E BRIDGEVILLE ST	Georgetown Police	5/20/2025 8:32 AM
	DISTURBING THE PEACE/PUBLIC NUISANCE	8125004290	200 BLOCK NE PINE ST	Georgetown Police	5/20/2025 7:22 AM
	AGGRAVATED ASSAULT/NON-FAMILY STRONG-ARM/HANDS/FIST/FEET	8125004276	100 BLOCK SE RACE ST	Georgetown Police	5/19/2025 5:52 PM
	OFFENSIVE TOUCHING/OTHER ASSAULTS/NON-AGGRAVATED	8125004274	21600 BLOCK SW BIDEN AVE	Georgetown Police	5/19/2025 4:30 PM
	DRIVING UNDER THE INFLUENCE	8125004262	ON BRAMHALL STREET 348.62 FEET WEST FROM PLEASANT STREET	Georgetown Police	5/19/2025 3:06 PM
	HARASSING COMMUNICATION/PHONE/WIRE/M... ONLY	8125004267	600 BLOCK SE BEDFORD	Georgetown Police	5/19/2025 1:28 PM
	DRIVING UNDER THE INFLUENCE	8125004239	ON SOUTH BEDFORD STREET US9TR 188.08 FEET SOUTH EAST FROM A	Georgetown Police	5/19/2025 3:35 AM
	DRIVING UNDER THE INFLUENCE		ON LEWES-GEORGETOWN HIGHWAY US9 739.80 FEET WEST FROM PARK	Delaware State Police	5/18/2025 8:57 PM
	OFFENSIVE TOUCHING/OTHER ASSAULTS/NON-AGGRAVATED	8125004228	100 BLOCK DUNBARTON APTS	Georgetown Police	5/18/2025 12:52 PM
	DRIVING UNDER THE INFLUENCE	8125004222	ON CARRIAGE LANE 139.58 FEET NORTH EAST FROM BEDFORD STREE	Georgetown Police	5/18/2025 5:00 AM
	DISORDERLY CONDUCT/LIQUOR INVOLVEMENT	8125004220	300 BLOCK NW N. BEDFORD ST	Georgetown Police	5/18/2025 12:18 AM



Type	Description	Incident #	Location	Agency	Date
	INTIMIDATION/RECKLESS ENDANGER/TERRORISTIC THREAT/HARASSMENT/OTHER ASSAULTS/NON-AGGRAVATED	8125004219	BRITTINGHAM E LA & BEDFORD ST	Georgetown Police	5/17/2025 11:38 PM
	DRIVING UNDER THE INFLUENCE	8125004218	ON N. BEDFORD STREET SR18 52.91 FEET SOUTH EAST FROM MARY S	Georgetown Police	5/17/2025 11:34 PM
	OFFENSIVE TOUCHING/OTHER ASSAULTS/NON-AGGRAVATED	8125004217	21600 BLOCK W BIDEN AVE	Georgetown Police	5/17/2025 9:42 PM
	DISORDERLY CONDUCT/UNRELATED TO LIQUOR	8125004216	1500 BLOCK DUNBARTON APTS	Georgetown Police	5/17/2025 8:38 PM
	DISORDERLY CONDUCT/UNRELATED TO LIQUOR	8125004168	400 BLOCK E COLLEGE PARK DR	Georgetown Police	5/16/2025 12:52 PM
	INTIMIDATION/RECKLESS ENDANGER/TERRORISTIC THREAT/HARASSMENT/OTHER ASSAULTS/NON-AGGRAVATED	8125004131	AIRPORT NW RD & AIRPORT RD	Georgetown Police	5/15/2025 1:58 PM
	BURGLARY/NO FORCED ENTRY/FREE TEXT	8125004127	200 BLOCK SE BEDFORD ST	Georgetown Police	5/15/2025 12:04 PM
	BURGLARY/FORCED ENTRY/FREE TEXT NONRESIDENCE	8125004122	600 BLOCK SW WAGAMON AVE	Georgetown Police	5/15/2025 8:38 AM
	BURGLARY/FORCED ENTRY/FREE TEXT NONRESIDENCE	8125004121	ADAMS SW ST & H ST	Georgetown Police	5/15/2025 8:26 AM
	BURGLARY/FORCED ENTRY/FREE TEXT NONRESIDENCE	8125004120	000 BLOCK W BUTTERCUP DR	Georgetown Police	5/15/2025 6:54 AM
	LARCENY/FROM VEHICLE/NOT ATTACHED	8125004119	200 BLOCK NE GRAMMAR AVE	Georgetown Police	5/15/2025 5:41 AM
	DISORDERLY CONDUCT/UNRELATED TO LIQUOR	8125004105	NORTH E ST & DUPONT BLVD	Georgetown Police	5/14/2025 6:12 PM
	THEFT/FALSE PRETENSE OR PROMISE	8125004103	100 BLOCK SE N. BEDFORD ST	Georgetown Police	5/14/2025 4:09 PM
	INTIMIDATION/RECKLESS ENDANGER/TERRORISTIC THREAT/HARASSMENT/OTHER ASSAULTS/NON-AGGRAVATED		20200 BLOCK N DUPONT BLVD	Delaware State Police	5/14/2025 2:56 PM
	LARCENY/FROM VEHICLE/NOT ATTACHED	8125004101	WOLF N RD & BEDFORD ST	Georgetown Police	5/14/2025 2:26 PM
	INTIMIDATION/RECKLESS ENDANGER/TERRORISTIC THREAT/HARASSMENT/OTHER ASSAULTS/NON-AGGRAVATED	8125004064	BEDFORD SE ST & ADAMS ST	Georgetown Police	5/13/2025 4:55 PM
	INTIMIDATION/RECKLESS ENDANGER/TERRORISTIC THREAT/HARASSMENT/OTHER ASSAULTS/NON-AGGRAVATED	8125004063	DUPONT NW BLVD & OLD LAUREL RD	Georgetown Police	5/13/2025 4:26 PM
	DRIVING UNDER THE INFLUENCE	8125004044	ON CARRIAGE LANE 80.81 FEET NORTH EAST FROM BEDFORD STREET	Georgetown Police	5/13/2025 2:08 AM
	LARCENY/SHOPLIFTING	8125004038	20900 BLOCK N DUPONT BLVD	Georgetown Police	5/12/2025 9:57 PM
	DISTURBING THE PEACE/PUBLIC NUISANCE	8125004000	300 BLOCK NE MARKET ST	Georgetown Police	5/12/2025 7:44 AM

Type	Description	Incident #	Location	Agency	Date
	LARCENY/SHOPLIFTING	8125003989	000 BLOCK COLLEGE PARK DR	Georgetown Police	5/11/2025 7:09 PM
	LARCENY/FROM BUILDING	8125003983	000 BLOCK E COLLEGE PARK LA	Georgetown Police	5/11/2025 1:45 PM
	OFFENSIVE TOUCHING/OTHER ASSAULTS/NON-AGGRAVATED	8125003984	COLLEGE PARK W LA & DUPONT BLVD	Georgetown Police	5/11/2025 1:43 PM
	LARCENY/FROM ALL OTHER YARDS	8125003944	LAUREL SW ST & BARR LA	Georgetown Police	5/11/2025 10:19 AM
	DRIVING UNDER THE INFLUENCE	8125003971	ON N. BEDFORD STREET SR18 211.00 FEET SOUTH EAST FROM DEPOT	Georgetown Police	5/11/2025 2:57 AM
	OFFENSIVE TOUCHING/OTHER ASSAULTS/NON-AGGRAVATED	8125003962	21600 BLOCK SW BIDEN AVE	Georgetown Police	5/10/2025 11:23 PM
	LARCENY/FROM BUILDING		22600 BLOCK NW SUSSEX PINES RD	Delaware State Police	5/10/2025 3:34 AM
	LARCENY/FROM BUILDING	8125003923	500 BLOCK SW MARKET ST	Georgetown Police	5/9/2025 6:02 PM
	BURGLARY/NO FORCED ENTRY/RESIDENCE		22400 BLOCK E LEWES-GEORGETOWN HWY	Delaware State Police	5/9/2025 4:23 PM
	OFFENSIVE TOUCHING/OTHER ASSAULTS/NON-AGGRAVATED	8125003920	200 BLOCK SE MARGARET ST	Georgetown Police	5/9/2025 3:48 PM
	DISORDERLY CONDUCT/UNRELATED TO LIQUOR	8125003910	21600 BLOCK SW BIDEN AVE	Georgetown Police	5/9/2025 12:03 PM
	DAMAGE/BUSINESS PROPERTY	8125003909	300 BLOCK NE MARKET ST	Georgetown Police	5/9/2025 11:40 AM
	THEFT/FALSE PRETENSE OR PROMISE		19700 BLOCK N JUSTIN DR	Delaware State Police	5/9/2025 11:25 AM
	DRIVING UNDER THE INFLUENCE	8125003902	ON CALHOUN STREET 390.33 FEET NORTH FROM NORTH STREET WIT	Georgetown Police	5/9/2025 6:49 AM
	OFFENSIVE TOUCHING/OTHER ASSAULTS/NON-AGGRAVATED	8125003888	21600 BLOCK SW BIDEN AVE	Georgetown Police	5/8/2025 3:16 PM
	LARCENY/SHOPLIFTING	8125003886	500 BLOCK NW BEDFORD ST	Georgetown Police	5/8/2025 2:45 PM
	OFFENSIVE TOUCHING/OTHER ASSAULTS/NON-AGGRAVATED	8125003880	21600 BLOCK SW BIDEN AVE	Georgetown Police	5/8/2025 12:50 PM
	DISORDERLY CONDUCT/UNRELATED TO LIQUOR	8125003866	RACE SE ST & NEW ST	Georgetown Police	5/7/2025 7:54 PM
	DAMAGE/PRIVATE PROPERTY	8125003865	300 BLOCK W RAILROAD AVE	Georgetown Police	5/7/2025 6:17 PM
	LARCENY/FROM VEHICLE/NOT ATTACHED	8125003836	E. MARKET SW ST & KIMMEY ST	Georgetown Police	5/6/2025 2:42 PM
	BURGLARY/FORCED ENTRY/FREE TEXT NONRESIDENCE	8125003829	200 BLOCK SE KIMMEY ST	Georgetown Police	5/6/2025 8:46 AM
	BURGLARY/FORCED ENTRY/FREE TEXT NONRESIDENCE	8125003828	000 BLOCK NW TERRACE AVE	Georgetown Police	5/6/2025 8:26 AM
	BURGLARY/FORCED ENTRY/FREE TEXT NONRESIDENCE	8125003827	300 BLOCK NW ALBURY AVE	Georgetown Police	5/6/2025 7:14 AM
	BURGLARY/FORCED ENTRY/FREE TEXT NONRESIDENCE	8125003826	000 BLOCK NE DOUGLAS ST	Georgetown Police	5/6/2025 7:14 AM
	BURGLARY/FORCED ENTRY/FREE TEXT NONRESIDENCE	8125003825	000 BLOCK NE DOUGLAS ST	Georgetown Police	5/6/2025 6:31 AM



Type	Description	Incident #	Location	Agency	Date
	DISTURBING THE PEACE/PUBLIC NUISANCE	8125003823	000 BLOCK E COLLEGE PARK LA	Georgetown Police	5/6/2025 6:18 AM
	LARCENY/FROM VEHICLE/NOT ATTACHED	8125003822	000 BLOCK NE RUST AVE	Georgetown Police	5/6/2025 6:02 AM
	DAMAGE/PRIVATE PROPERTY	8125003821	000 BLOCK NE RUST AVE	Georgetown Police	5/6/2025 5:47 AM
	DAMAGE/PRIVATE PROPERTY	8125003820	000 BLOCK NW SURREY LA	Georgetown Police	5/6/2025 5:26 AM
	BURGLARY/FORCED ENTRY/FREE TEXT NONRESIDENCE	8125003819	000 BLOCK NW SURREY LA	Georgetown Police	5/6/2025 4:53 AM
	HARASSING COMMUNICATION/PHONE/WIRE/M... ONLY	8125003805	200 BLOCK SW ROSA ST	Georgetown Police	5/5/2025 5:42 PM
	DISTURBING THE PEACE/PUBLIC NUISANCE	8125003800	20700 BLOCK S DUPONT BLVD	Georgetown Police	5/5/2025 3:02 PM
	CONSUMPTION OF LIQUOR/UNDERAGE	8125003794	200 BLOCK NE PINE ST	Georgetown Police	5/5/2025 9:51 AM
	LARCENY/SHOPLIFTING	8125003791	21000 BLOCK NE ARROW SAFETY RD	Georgetown Police	5/5/2025 8:35 AM
	DRIVING UNDER THE INFLUENCE	8125003786	ON RAILROAD AVENUE EAST 26.50 FEET NORTH WEST FROM DEPOT S	Georgetown Police	5/5/2025 6:47 AM
	LARCENY/SHOPLIFTING	8125003772	500 BLOCK W COLLEGE PARK DR	Georgetown Police	5/4/2025 4:15 PM
	LARCENY/SHOPLIFTING	8125003764	000 BLOCK W COLLEGE PARK LA	Georgetown Police	5/4/2025 12:07 PM
	INTIMIDATION/RECKLESS ENDANGER/TERRORISTIC THREAT/HARASSMENT/OTHER ASSAULTS/NON-AGGRAVATED	8125003751	300 BLOCK W COLLEGE PARK LA	Georgetown Police	5/3/2025 8:53 PM
	CARRYING PROHIBITED	8125003746	500 BLOCK NW BEDFORD ST	Georgetown Police	5/3/2025 6:57 PM
	INTIMIDATION/RECKLESS ENDANGER/TERRORISTIC THREAT/HARASSMENT/OTHER ASSAULTS/NON-AGGRAVATED	8125003739	BEDFORD SE ST & BRAMHALL ST	Georgetown Police	5/3/2025 11:45 AM
	LARCENY/FROM VEHICLE/NOT ATTACHED	8125003721	000 BLOCK E BRIDGEVILLE RD	Georgetown Police	5/3/2025 12:45 AM
	BURGLARY/NO FORCED ENTRY/RESIDENCE	8125003699	20600 BLOCK S SAVANNAH RD	Georgetown Police	5/2/2025 11:54 AM
	LARCENY/FROM BUILDING	8125003693	20100 BLOCK N WOLF RD	Georgetown Police	5/2/2025 7:58 AM
	LARCENY/FROM ALL OTHER YARDS		21400 BLOCK W BALTIMORE AVE	Delaware State Police	5/2/2025 6:16 AM
	DRIVING UNDER THE INFLUENCE/LIQUOR		22800 BLOCK N WOODS BRANCH RD	Delaware State Police	5/1/2025 5:27 PM
	LARCENY/BICYCLES	8125003667	900 BLOCK SW INGRAMTOWN RD	Georgetown Police	5/1/2025 12:04 PM
	DISORDERLY CONDUCT/UNRELATED TO LIQUOR	8125003642	800 BLOCK E INGRAMTOWN RD	Georgetown Police	4/30/2025 7:50 PM
	DISTURBING THE PEACE/PUBLIC NUISANCE	8125003633	300 BLOCK NE MARKET ST	Georgetown Police	4/30/2025 4:18 PM

Type	Description	Incident #	Location	Agency	Date
	INTIMIDATION/RECKLESS ENDANGER/TERRORISTIC THREAT/HARASSMENT/OTHER ASSAULTS/NON-AGGRAVATED	8125003619	300 BLOCK NE MARKET ST	Georgetown Police	4/30/2025 11:14 AM
	DAMAGE/BUSINESS PROPERTY	8125003613	100 BLOCK SW MARKET ST	Georgetown Police	4/30/2025 9:23 AM
	IMPERSONATION	8125003595	VAUGHN S RD & SEASHORE HWY	Georgetown Police	4/29/2025 8:00 PM
	DRIVING UNDER THE INFLUENCE	8125003572	ON E. MARKET STREET US9 280.56 FEET SOUTH WEST FROM PARSONS	Georgetown Police	4/29/2025 7:29 AM
	POSSESSION OF WEAPON	8125003549	DOUGLAS NE ST & BEDFORD ST	Georgetown Police	4/28/2025 10:52 AM
	DRIVING UNDER THE INFLUENCE	8125003292	ON LAYTON STREET 159.82 FEET SOUTH EAST FROM DEPOT STREET	Georgetown Police	4/28/2025 5:50 AM
	OFFENSIVE TOUCHING/OTHER ASSAULTS/NON-AGGRAVATED		22600 BLOCK SW E. TRAP POND RD	Delaware State Police	4/27/2025 2:14 PM
	IMPERSONATION	8125003524	20500 BLOCK N DUPONT BLVD	Georgetown Police	4/27/2025 12:04 PM
	LARCENY/SHOPLIFTING	8125003521	500 BLOCK E COLLEGE PARK LA	Georgetown Police	4/27/2025 10:15 AM
	SIMPLE ASSAULT/NON- FAMILY/OTHER ASSAULTS/NON- AGGRAVATED		22600 BLOCK SUSSEX PINES RD	Delaware State Police	4/27/2025 8:16 AM
	DISORDERLY CONDUCT/UNRELATED TO LIQUOR	8125003515	300 BLOCK W COLLEGE PARK LA	Georgetown Police	4/27/2025 12:42 AM
	ROBBERY/CARJACKING/STRONG- ARM HIGHWAY,STREET,ALLEY	8125003503	200 BLOCK NE NORTH ST	Georgetown Police	4/26/2025 12:01 PM
	DISORDERLY CONDUCT/UNRELATED TO LIQUOR	8125003497	21000 BLOCK NE ARROW SAFETY RD	Georgetown Police	4/26/2025 2:19 AM
	LARCENY/FROM VEHICLE/NOT ATTACHED	8125003490	200 BLOCK SE BEDFORD ST	Georgetown Police	4/25/2025 9:08 PM
	DISORDERLY CONDUCT/UNRELATED TO LIQUOR	8125003485	20900 BLOCK N DUPONT BLVD	Georgetown Police	4/25/2025 6:55 PM
	DISTURBING THE PEACE/PUBLIC NUISANCE	8125003481	000 BLOCK GEORGETOWN PLZ	Georgetown Police	4/25/2025 5:12 PM
	BURGLARY/NO FORCED ENTRY/RESIDENCE	8125003478	000 BLOCK SW CLOVER DR	Georgetown Police	4/25/2025 3:12 PM
	LARCENY/FROM BUILDING	8125003477	500 BLOCK UNION DR	Georgetown Police	4/25/2025 3:10 PM
	LARCENY/FROM ALL OTHER YARDS	8125003469	300 BLOCK E RAILROAD AVE	Georgetown Police	4/25/2025 10:14 AM
	BURGLARY/NO FORCED ENTRY/FREE TEXT	8125003468	000 BLOCK SE SURREY LA	Georgetown Police	4/25/2025 8:58 AM
	DAMAGE/PRIVATE PROPERTY	8125003466	200 BLOCK NE PINE ST	Georgetown Police	4/25/2025 7:39 AM
	DAMAGE/PRIVATE PROPERTY	8125003465	100 BLOCK NW BEDFORD ST	Georgetown Police	4/25/2025 3:09 AM
	DISORDERLY CONDUCT/UNRELATED TO LIQUOR	8125003464	20600 BLOCK N SAVANNAH RD	Georgetown Police	4/25/2025 2:36 AM
	DRIVING UNDER THE INFLUENCE	8125003462	ON BRAMHALL STREET 557.51 FEET NORTH EAST	Georgetown Police	4/25/2025 1:31 AM

Type	Description	Incident #	Location	Agency	Date
			FROM PLEASANT ST		
	DAMAGE/PRIVATE PROPERTY	8125003463	100 BLOCK NE PINE ST	Georgetown Police	4/25/2025 1:18 AM
	LARCENY/SHOPLIFTING	8125003458	500 BLOCK E COLLEGE PARK LA	Georgetown Police	4/24/2025 9:43 PM
	SIMPLE ASSAULT/NON-FAMILY/OTHER ASSAULTS/NON-AGGRAVATED	8125003456	20300 BLOCK N SAND HILL RD	Georgetown Police	4/24/2025 7:08 PM
	INTIMIDATION/RECKLESS ENDANGER/TERRORISTIC THREAT/HARASSMENT/OTHER ASSAULTS/NON-AGGRAVATED	8125003449	400 BLOCK E INGRAMTOWN RD	Georgetown Police	4/24/2025 1:42 PM
	LARCENY/FROM BUILDING	8125003433	200 BLOCK E DUNBARTON OAKS	Georgetown Police	4/24/2025 12:49 AM
	DAMAGE/PRIVATE PROPERTY	8125003417	20600 BLOCK N DUPONT BLVD	Georgetown Police	4/23/2025 5:02 PM
	LARCENY/FROM BUILDING	8125003396	BEDFORD SE ST & GORDY ST	Georgetown Police	4/23/2025 7:27 AM
	DISORDERLY CONDUCT/UNRELATED TO LIQUOR	8125003394	20900 BLOCK N DUPONT BLVD	Georgetown Police	4/22/2025 11:41 PM
	DAMAGE/PRIVATE PROPERTY	8125003392	100 BLOCK SW PINE ST	Georgetown Police	4/22/2025 8:44 PM
	OFFENSIVE TOUCHING/OTHER ASSAULTS/NON-AGGRAVATED	8125003388	100 BLOCK NW RAILROAD AVE	Georgetown Police	4/22/2025 6:15 PM
	LARCENY/SHOPLIFTING	8125003377	000 BLOCK GEORGETOWN PLZ	Georgetown Police	4/22/2025 12:34 PM
	BURGLARY/NO FORCED ENTRY/FREE TEXT	8125003374	600 BLOCK NW BEDFORD ST	Georgetown Police	4/22/2025 10:28 AM
	BURGLARY/NO FORCED ENTRY/FREE TEXT	8125003370	20200 BLOCK W ENNIS ST	Georgetown Police	4/22/2025 8:08 AM
	BURGLARY/NO FORCED ENTRY/RESIDENCE	8125003359	200 BLOCK E DUNBARTON OAKS	Georgetown Police	4/21/2025 9:45 PM
	INTIMIDATION/RECKLESS ENDANGER/TERRORISTIC THREAT/HARASSMENT/OTHER ASSAULTS/NON-AGGRAVATED	8125003352	300 BLOCK E DUNBARTON OAKS	Georgetown Police	4/21/2025 7:34 PM
	LARCENY/FROM MAIL FROM ALL OTHER YARDS	8125003338	000 BLOCK NE BRAMHALL ST	Georgetown Police	4/21/2025 11:36 AM
	INTIMIDATION/RECKLESS ENDANGER/TERRORISTIC THREAT/HARASSMENT/OTHER ASSAULTS/NON-AGGRAVATED	8125003335	400 BLOCK SE KIMMEY ST	Georgetown Police	4/21/2025 10:23 AM
	BURGLARY/NO FORCED ENTRY/FREE TEXT	8125003328	400 BLOCK SW MARKET ST	Georgetown Police	4/21/2025 7:31 AM
	LARCENY/SHOPLIFTING	8125003315	000 BLOCK COLLEGE PARK DR	Georgetown Police	4/20/2025 7:06 PM
	LARCENY/FROM BUILDING	8125003307	COLLEGE PARK E LA & CARMEAN WAY	Georgetown Police	4/20/2025 3:52 PM
	LARCENY/BICYCLES	8125003306	000 BLOCK W LYNCHS LA	Georgetown Police	4/20/2025 3:33 PM
	DAMAGE/PRIVATE PROPERTY	8125003289	21700 BLOCK ROTH AVE	Georgetown Police	4/19/2025 9:20 PM
	DRIVING UNDER THE INFLUENCE	8125003259	ON EAST PINE STREET 166.33 FEET SOUTH WEST	Georgetown Police	4/18/2025 11:15 PM

Type	Description	Incident #	Location	Agency	Date
			FROM SOUTH KING		
	DISORDERLY CONDUCT/UNRELATED TO LIQUOR	8125003247	500 BLOCK BEDFORD ST	Georgetown Police	4/18/2025 8:13 PM
	DISORDERLY CONDUCT/UNRELATED TO LIQUOR	8125003239	COLLEGE PARK E LA & CARMEAN WAY	Georgetown Police	4/18/2025 2:55 PM
	LARCENY/FROM BUILDING	8125003234	LAUREL NE ST & KIMMEY ST	Georgetown Police	4/18/2025 7:59 AM
	INTIMIDATION/RECKLESS ENDANGER/TERRORISTIC THREAT/HARASSMENT/OTHER ASSAULTS/NON-AGGRAVATED	8125003214	21600 BLOCK SW BIDEN AVE	Georgetown Police	4/17/2025 3:25 PM
	THEFT/FALSE PRETENSE OR PROMISE		22600 BLOCK SE DUPONT BLVD	Delaware State Police	4/17/2025 9:12 AM
	FRAUD/ILLEGAL USE OF CREDIT CARDS	8125003195	20600 BLOCK N SAVANNAH RD	Georgetown Police	4/17/2025 6:43 AM
	DISORDERLY CONDUCT/LIQUOR INVOLVEMENT	8125003193	20900 BLOCK N DUPONT BLVD	Georgetown Police	4/17/2025 2:14 AM
	DISORDERLY CONDUCT/UNRELATED TO LIQUOR	8125003189	20900 BLOCK N DUPONT BLVD	Georgetown Police	4/17/2025 12:29 AM
	DISORDERLY CONDUCT/LIQUOR INVOLVEMENT	8125003178	100 BLOCK SW PINE ST	Georgetown Police	4/16/2025 5:02 PM
	DRIVING UNDER THE INFLUENCE	8125003139	ON BURGER KING ROAD 26.44 FEET SOUTH FROM BEDFORD STREET S	Georgetown Police	4/16/2025 1:49 AM
	OFFENSIVE TOUCHING/OTHER ASSAULTS/NON-AGGRAVATED	8125003125	21100 BLOCK NW AIRPORT RD	Georgetown Police	4/15/2025 5:10 PM
	OFFENSIVE TOUCHING/OTHER ASSAULTS/NON-AGGRAVATED	8125003119	300 BLOCK NE MARKET ST	Georgetown Police	4/15/2025 2:07 PM
	DRIVING UNDER THE INFLUENCE	8125003090	ON RAILROAD AVENUE EAST 130.60 FEET SOUTH EAST FROM EAST C	Georgetown Police	4/14/2025 8:55 PM
	DISORDERLY CONDUCT/UNRELATED TO LIQUOR	8125003095	21000 BLOCK ARROW SAFETY RD	Georgetown Police	4/14/2025 6:39 PM
	LARCENY/SHOPLIFTING	8125003087	EDWARD E ST & DUPONT BLVD	Georgetown Police	4/14/2025 3:14 PM
	LARCENY/FROM BUILDING	8125003086	000 BLOCK E COLLEGE PARK LA	Georgetown Police	4/14/2025 2:33 PM
	DISTURBING THE PEACE/PUBLIC NUISANCE	8125003084	100 BLOCK SW LAUREL ST	Georgetown Police	4/14/2025 1:57 PM
	DISORDERLY CONDUCT/LIQUOR INVOLVEMENT	8125003059	20600 BLOCK S SAVANNAH RD	Georgetown Police	4/13/2025 9:48 PM
	RIOT/FREE TEXT	8125003058	21600 BLOCK SW BIDEN AVE	Georgetown Police	4/13/2025 8:00 PM
	DRIVING UNDER THE INFLUENCE	8125003037	ON SOUTH BEDFORD STREET US9TR 0.20 MILES NORTH WEST FROM AR	Georgetown Police	4/13/2025 2:43 AM
	DRIVING UNDER THE INFLUENCE	8125003029	ON LAYTON STREET 188.38 FEET SOUTH EAST FROM DEPOT STREET	Georgetown Police	4/12/2025 9:15 PM
	DRIVING UNDER THE INFLUENCE/LIQUOR	8125003009	ON SOUTH BEDFORD STREET US9TR 481.56 FEET SOUTH FROM PARK A	Georgetown Police	4/12/2025 7:58 PM



Type	Description	Incident #	Location	Agency	Date
	DRIVING UNDER THE INFLUENCE	8125003013	ON NORTHBOUND DUPONT BOULEVARD US113 698.47 FEET SOUTH FROM	Georgetown Police	4/12/2025 4:36 PM
	DRIVING UNDER THE INFLUENCE/LIQUOR	8125003010	ON NORTH KING STREET AT THE INTERSECTION OF EAST COOPER ALL	Georgetown Police	4/12/2025 5:03 AM
	DRIVING UNDER THE INFLUENCE	8125002999	ON NORTH RACE STREET 127.39 FEET SOUTH EAST FROM DEPOT STR	Georgetown Police	4/12/2025 4:00 AM
	DRIVING UNDER THE INFLUENCE	8125003007	ON PARSONS LANE 596.37 FEET NORTH WEST FROM INGRAMTOWN ROA	Georgetown Police	4/12/2025 12:35 AM
	OFFENSIVE TOUCHING/OTHER ASSAULTS/NON-AGGRAVATED	8125003001	21600 BLOCK SW BIDEN AVE	Georgetown Police	4/11/2025 6:05 PM
	THEFT/FALSE PRETENSE OR PROMISE		22700 BLOCK SW E. TRAP POND RD	Delaware State Police	4/11/2025 3:21 PM
	DRIVING UNDER THE INFLUENCE		ON SOUTH BEDFORD STREET US9TR 477.60 FEET NORTH WEST FROM A	Delaware State Police	4/10/2025 6:44 PM
	DAMAGE/PRIVATE PROPERTY	8125002950	100 BLOCK NW KIMMEY ST	Georgetown Police	4/10/2025 10:14 AM
	DAMAGE/PRIVATE PROPERTY	8125002917	200 BLOCK SW PINE ST	Georgetown Police	4/9/2025 11:55 AM
	DISORDERLY CONDUCT/UNRELATED TO LIQUOR	8125002888	20800 BLOCK N DUPONT BLVD	Georgetown Police	4/8/2025 3:31 PM
	LARCENY/SHOPLIFTING	8125002879	000 BLOCK E COLLEGE PARK LA	Georgetown Police	4/8/2025 11:54 AM
	INTIMIDATION/RECKLESS ENDANGER/TERRORISTIC THREAT/HARASSMENT/OTHER ASSAULTS/NON-AGGRAVATED	8125002860	300 BLOCK SE RACE ST	Georgetown Police	4/7/2025 7:45 PM
	INTIMIDATION/RECKLESS ENDANGER/TERRORISTIC THREAT/HARASSMENT/OTHER ASSAULTS/NON-AGGRAVATED	8125002851	300 BLOCK NW BEDFORD ST	Georgetown Police	4/7/2025 8:11 AM
	LARCENY/FROM VEHICLE/NOT ATTACHED	8125002842	20500 BLOCK S DUPONT BLVD	Georgetown Police	4/6/2025 5:38 PM
	BURGLARY/FORCED ENTRY/NONRESIDENCE	8125002836	100 BLOCK NE CEDAR ST	Georgetown Police	4/6/2025 9:30 AM
	AGGRAVATED ASSAULT/NON-FAMILY OTHER DANGEROUS WEAPON	8125002831	20900 BLOCK N DUPONT BLVD	Georgetown Police	4/6/2025 12:45 AM
	LARCENY/FROM BUILDING	8125002827	100 BLOCK W WINGATE DR	Georgetown Police	4/5/2025 9:54 PM
	LARCENY/FROM BUILDING		100 BLOCK WINGATE DR	Delaware State Police	4/5/2025 8:43 PM
	DISORDERLY CONDUCT/UNRELATED TO LIQUOR	8125002807	PINE NE ST & BEDFORD ST	Georgetown Police	4/5/2025 2:30 PM
	DRIVING UNDER THE INFLUENCE	8125002802	ON SOUTH BEDFORD STREET 320.08 FEET SOUTH EAST FROM ADAMS	Georgetown Police	4/5/2025 11:43 AM
	THEFT/BUS/TRUCK	8125002778	500 BLOCK S BEDFORD ST	Georgetown Police	4/4/2025 11:20 AM
	OFFENSIVE TOUCHING/OTHER ASSAULTS/NON-AGGRAVATED	8125002761	21100 BLOCK NW AIRPORT RD	Georgetown Police	4/4/2025 7:40 AM

Type	Description	Incident #	Location	Agency	Date
	AGGRAVATED ASSAULT/NON-FAMILY OTHER DANGEROUS WEAPON	8125002748	DOUGLAS NE ST & RACE ST	Georgetown Police	4/3/2025 11:00 PM
	THEFT/FALSE PRETENSE OR PROMISE	8125002742	20900 BLOCK DUPONT BLVD	Georgetown Police	4/3/2025 4:09 PM
	LARCENY/FROM VEHICLE/NOT ATTACHED	8125002700	300 BLOCK RACE ST	Georgetown Police	4/2/2025 3:03 PM
	CARRYING PROHIBITED	8125002696	500 BLOCK SW W. MARKET ST	Georgetown Police	4/2/2025 12:33 PM
	DRIVING UNDER THE INFLUENCE	8125002681	ON DEPOT STREET 162.47 FEET SOUTH WEST FROM NORTH RACE STR	Georgetown Police	4/2/2025 4:07 AM
	CARRYING PROHIBITED	8125002662	LAUREL SW ST & SOUTH LA	Georgetown Police	4/1/2025 9:25 AM
	INTIMIDATION/RECKLESS ENDANGER/TERRORISTIC THREAT/HARASSMENT/OTHER ASSAULTS/NON-AGGRAVATED		20100 BLOCK SAND HILL RD	Delaware State Police	3/31/2025 4:46 PM
	DISORDERLY CONDUCT/UNRELATED TO LIQUOR	8125002640	BEDFORD S ST & PARK AVE	Georgetown Police	3/31/2025 4:04 PM
	BURGLARY/NO FORCED ENTRY/FREE TEXT	8125002636	000 BLOCK W COLLEGE PARK LA	Georgetown Police	3/31/2025 2:29 PM
	SIMPLE ASSAULT/NON- FAMILY/OTHER ASSAULTS/NON- AGGRAVATED	8125002627	21600 BLOCK BIDEN AVE	Georgetown Police	3/31/2025 11:00 AM
	PUBLIC PEACE/FREE TEXT/CRIMINAL NUISANCE	8125002625	20900 BLOCK E DUPONT BLVD	Georgetown Police	3/31/2025 9:34 AM
	LARCENY/SHOPLIFTING	8125002609	20900 BLOCK N DUPONT BLVD	Georgetown Police	3/30/2025 7:08 PM
	DISORDERLY CONDUCT/UNRELATED TO LIQUOR	8125002607	500 BLOCK E COLLEGE PARK LA	Georgetown Police	3/30/2025 6:03 PM
	DRIVING UNDER THE INFLUENCE/LIQUOR	8125002606	SEASHORE W HWY & CARMEAN WAY	Georgetown Police	3/30/2025 5:54 PM
	LARCENY/SHOPLIFTING	8125002581	COLLEGE PARK E LA & CARMEAN WAY	Georgetown Police	3/30/2025 11:43 AM
	DRIVING UNDER THE INFLUENCE	8125002596	ON ROSA STREET 99.65 FEET SOUTH WEST FROM NORTH KING STREE	Georgetown Police	3/30/2025 4:39 AM
	LARCENY/FROM ALL OTHER YARDS	8125002572	400 BLOCK SE BEDFORD ST	Georgetown Police	3/30/2025 4:07 AM

# Georgetown Police Department

09/17/25 – 09/23/25



Created by Hermawan  
from Noun Project

10

Collisions



Created by Luis Prado  
from Noun Project

1

DUI'S



18

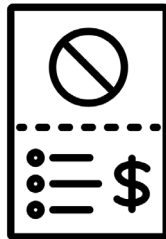
eTickets



Created by Pkselan  
from Noun Project

165

Calls for Service



Created by Lilsale  
from Noun Project

18

eWarnings



Created by Brickclay  
from Noun Project

10

Arrests



Created by Made x Made  
from Noun Project

2

Fugitives

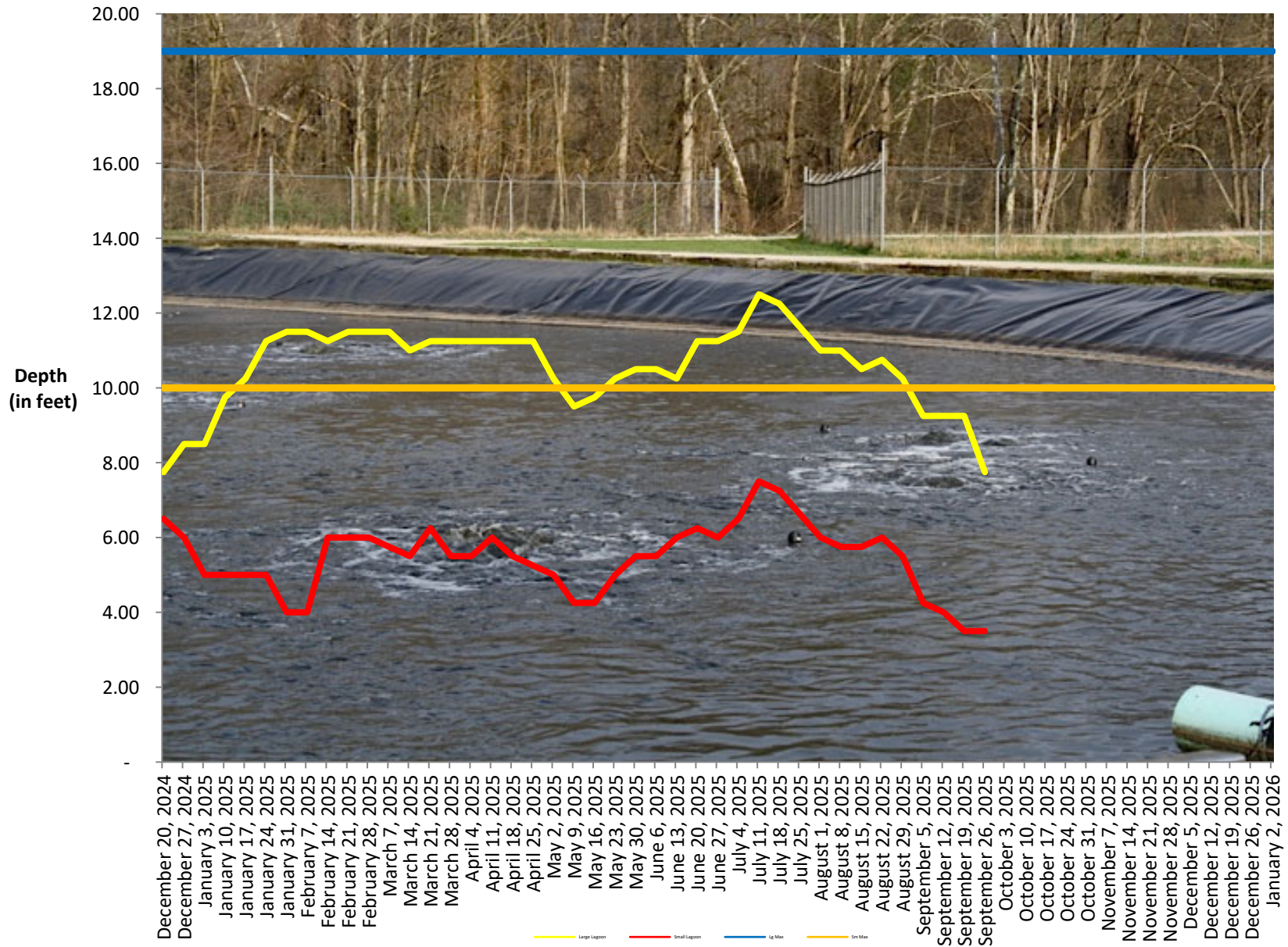


Created by Fatemah Manji  
from Noun Project

17

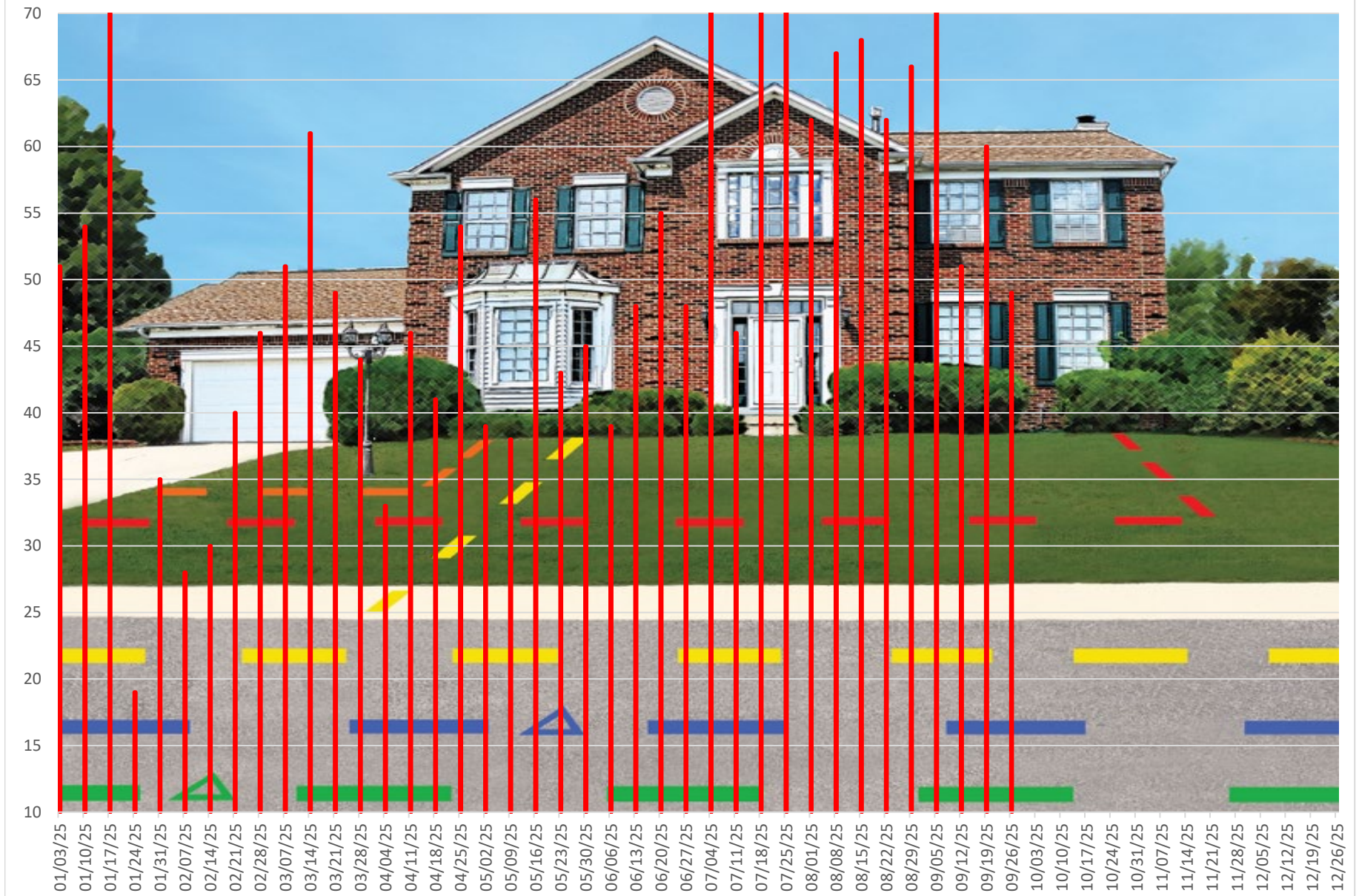
Charges

## WWTF Lagoon Depths





## Miss Utility Locate Tickets



**515 EAST MARKET STREET | GEORGETOWN, DE**



# OPEN HOUSE

**SATURDAY, OCTOBER 4  
10:00 AM – 2:00 PM**

Tour the Cottage Homes on display in Georgetown.

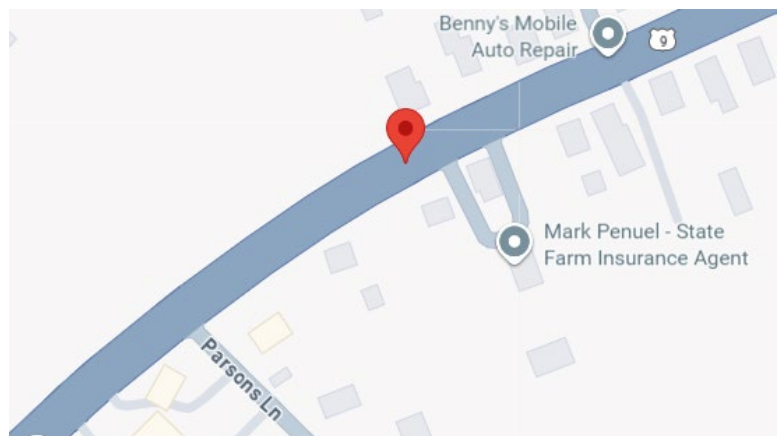
Explore the one- and two-bedroom models.



---

**Ask questions and get  
answers**

---



**WWW.LITTLELIVING.ORG**