

TOWN MANAGER'S WEEKLY REPORT



UPCOMING MEETINGS & EVENTS ...

- ✓ **Town Council Meeting:** Monday, August 25, 7:00 PM, Town Hall
- ✓ **Town Offices Closed:** Monday, September 1, in observance of Labor Day
- ✓ **Sussex County Association of Towns:** Wednesday, September 3, 6:00 PM, hosted by Lewes
- ✓ **GREAT Fund Committee Meeting:** Thursday, September 4, 3:30 PM, Town Hall
- ✓ **Sussex County Association of Towns Steering Committee:** Friday, September 5, 9:00 AM, First State Community Action Agency
- ✓ **Delaware League of Local Governments:** Summer break until September

UPDATES FROM DEPARTMENTS

Finance

- As of August 22, 2025, the Town has collected:
 - \$2,407,612 (98.6%) of the Annual Property Tax billing total (\$2,457,824)
 - \$1,047,605 (91%) of the April utility billing total (\$1,147,053)
 - ✓ H2O Analytics Customer Portal Users (62)
- Processed Payroll, Accounts Payable, Accounts Receivable
 - Processed payroll records (47)
 - Processed Purchase Orders (74)
 - ✓ Accounts Payable checks generated (49)
 - ✓ Scanned copies of invoices and attached to PO's
 - Credit Card Invoices Processed (100)
 - Miscellaneous Billing Invoices generated (4)
 - Cash Receipt Transactions (368)
- Provided Tax and Utility Information for property settlements and stamped deeds
- Assisted customers with utility bill and parking ticket questions
 - Loaded new utility accounts (3)
- Bank Reconciliation - June 2025 (23)
- Revenue Reconciliations - May 2025
- Preparing posting of Agendas
 - Town Council Meeting

Construction Coordinator

- No report this week

TOWN MANAGER'S WEEKLY REPORT



Police

- Weekly Code Enforcement statistics updated (copy attached)
- Weekly CrimeMapping Reports (copy attached)
- Weekly Crime Snapshot (copy attached)
- Departmental Press Releases issued as warranted

Public Works

- Steet sweeper is out of service because of electrical issues
- Replaced broken float in fountain with a new one
- Dug up sink hole on North Front Street, did not find any broken pipes.
- Cut branches back on Harris alley
- Performed regular maintenance of Town properties and bike trail

Wastewater

- Lagoon depths: Large Lagoon is 10.75 feet, and Small Lagoon is 6.00 feet
- Meadows pump station is back online but not complete – Hopkins is waiting on the wet well hatch
- Pulled pump 1 at Stevenson Lane station and replaced with spare pump sent old pump to Hill's electric for repair.
- Replaced couplings on field 2 and 2z at Baxter Farms
- Repaired Air Release Valve (ARV) for pump 1 at Fishers pump station

Water

- Replaced 4" piece of galvanized pipe with poly, at property on Chestnut Street and installed new meter pit
- Water leak on East Market Street – found a short piece of galvanized pipe, replaced it with poly and installed a new meter pit
- Cleared old fence line at Lynch's Lane water tower in preparation for new fence
- Repaired fire hydrant and bollard at East Market Street and Albury Avenue

TOWN MANAGER'S WEEKLY REPORT



Community Development

- PC Meeting 8/20 actions taken:
 - Recommended TC approve Comp Plan FLU Map changes and Zoning Map changes
- BOA Meeting 9/3 to be cancelled for lack of agenda items.
- Wards 1 + 3 Rental Inspections are ongoing:
 - Properties with successful inspections completed: 186 / 250
 - Properties requiring re-inspections: 25
 - Properties with upcoming inspections scheduled: 29
 - Properties with no contact and unscheduled: 16
 - Removed from list (vacant, leaving rental program or already recently inspected): 4
- Launched Zencity project site to host engagements and updates on the revision to the Downtown Development District Plan: <https://georgetown-de.civilspace.io/en/projects/downtown-development-district-update>
- Attended UD's Homelessness in Delaware conference in Newark on August 14 (Eric Evans, Brian Olszak)
- Continuing to review draft revision to Development Design Standards from DBF
- Continuing to build out and refine Edmunds Online Permitting Application portal for Town
- Cheer Gateway East - August 20: Held Conference call with contractor RE: DelDOT permit (Brian Olszak, Jamie Donaway, Jeff Ward); August 21: Revised Cost Estimate resubmitted for review
- Family Health of Georgetown - 2 Lee Ave - August 19: Site plan resubmitted to GOPOST for review
- Georgetown Apts II - August 18: Conference call to discuss comments with development team and Town's reviewing engineer (Brian Olszak, Jamie Donaway)
- Lynch Lane - August 21: Conference call to discuss comments with development team and Town's reviewing engineer (Brian Olszak, Jamie Donaway, Jeff Ward)
- Parsons Lane Grocery Store - August 21: Applicant submitted for Comp Plan and Rezone Amendment
- Penn's Grant (Baptist Church) - August 20: PH with Planning Commission
- Researched and responded to FOIA requests
- Predevelopment Meetings:
 - North Bedford Street & West North Street subdivision -follow up meeting for proposed subdivision (*no show*)
 - 1 Georgetown Plaza - Taco Bell - Proposed major renovations
 - 121 East Pine Street - transfer of convenience store and possible Herbalife behind store

TOWN MANAGER'S WEEKLY REPORT



- 203 Grammar Street - proposed tire shop or barbershop in existing residential garage (*no show*)

TOWN MANAGER'S UPDATE

- Met with representatives from the Law Enforcement Thank You Ride to outline event logistics (Lt. Barlow, Gene Dvornick, Chief Holm)
- Facilitated GREAT Fund Committee Meeting – Presentation by applicant organizations
- Held discussion with DRNEC Tax Ditch Section regarding Georgetown-Vaughn ditch right-of-way requirements (Gene Dvornick, Bill West)
- Prepared minutes from August 18, 2025, GREAT Fund Committee Meeting
- Scheduled September 4, 2025, GREAT Fund Committee Meeting and prepared meeting agenda
- Participated in EOC Weather Call regarding Hurricane Erin
- Provided staff with Town logistical support information for Chris Hughes Concert (Saturday, September 13, 2025)
- Responded to Delmarva Power questions related to new streetlights on Cinder Way, North Bedford Street, and Old Park Avenue
- Attended Time Capsule placement and tour at new Sussex County Family Court Facility (Gene Dvornick, Bill West)
- Participated in weekly PD/PW Building Meeting – Virtual (Gene Dvornick, Eric Rust, Bill West)
- Drafted and issued a Notice of Condemnation for a property on Spicer Street
- Conference call, virtual, with University of Delaware, ICMA Student Chapter, to plan an October 2025 visit to Georgetown (Gene Dvornick, Brian Olszak)
- Verified Town submission for TYCO/BASF PFAS Settlement claim
- Met with representative from the Delaware Forest Service to review and discuss grant opportunities (Gene Dvornick, Brian Olszak):
 - ✓ 2025 Chesapeake Bay Tree Planting
 - ✓ Inflation Reduction Act
- Responded to FOIA requests
- Followed up on code enforcement issues



Wreath Laying Ceremony



IN LOVING MEMORY OF
Chad E. Spicer
E.O.W. 09-01-09

On behalf of the Spicer family, Chief Holm, the Town of Georgetown, and all the officers of the Georgetown Police Department, we extend a heartfelt invitation to you to join us for the Chad Spicer Memorial Wreath Laying Ceremony.

This solemn ceremony is an opportunity to honor the life and sacrifice of Officer Chad Spicer—a true hero who gave his life in service to the town he loved. Beyond his dedication as an officer, Chad was a devoted father, son, friend, and a role model to all who knew him.

As a community, it is important that we come together to remember Chad and show support for his family. Your presence will mean a great deal to them, and to all of us who continue to admire his courage and selfless service.

Please mark your calendars and stand with us on this day of remembrance. Together, let us honor the life and legacy of Officer Chad Spicer.

Monday, September 1st 4:30 pm at the Georgetown Circle

TOWN MANAGER'S
WEEKLY REPORT



TOWN MANAGER'S WEEKLY REPORT

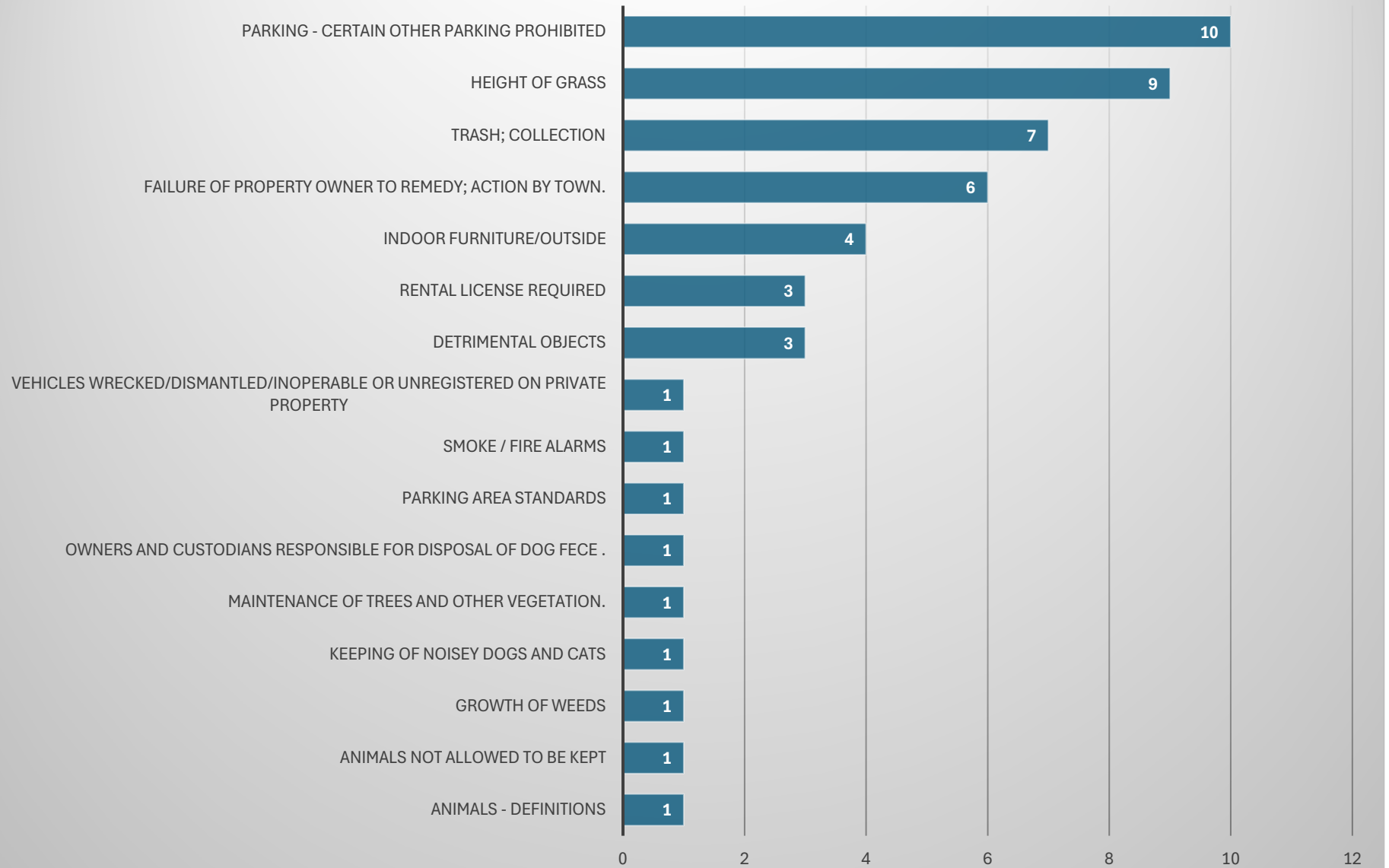


***THIS REPORT AND ANY ATTACHMENTS ARE ONLY BEING SENT
ELECTRONICALLY UNLESS OTHERWISE REQUESTED***

To inform the Council, employees, and the public about current Town activities and issues, the Town Manager issues the Town Manager's Weekly Report with highlights from department activities for the current week. This report, published and distributed every Friday, is available online. If you have comments, questions, or suggestions about the Town Manager's Weekly Report, please contact the Town Manager.

Code Violations

August 15, 2025 to August 21, 2025





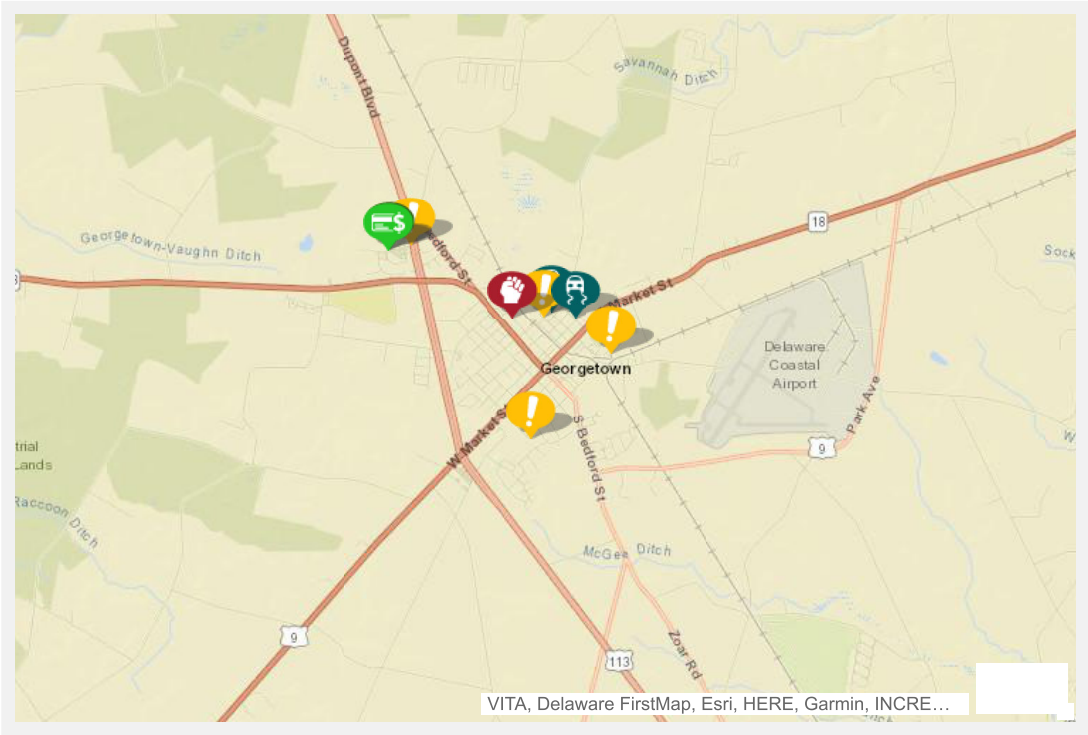
Print

CrimeMapping.com Map

Friday, August 15, 2025 through Thursday, August 21, 2025

Showing crime types: Arson, Assault, Burglary, Disturbing the Peace, Drugs / Alcohol Violations, DUI, Fraud, Homicide, Motor Vehicle Theft, Robbery, Sex Crimes, Theft / Larceny, Vandalism, Vehicle Break-In / Theft, Weapons










☒ Show crime report ☐ Show crime chart



Grab the bottom/right borders to resize the map or the handle in the bottom right corner.

All representations on this map are distributed and transmitted "AS IS" without warranties of any kind, either express or implied including without limitation, warranties of title or implied warranties of merchantability or fitness for a particular purpose. In no event shall CrimeMapping.COM become liable to users of these data for any loss or damages, consequential or otherwise, including but not limited to time, money, goodwill, arising from the use, operation or modification of the data. The visual presentation of data is being provided strictly as a courtesy, not as an obligation to its users.

Crime Report

Type	Description	Incident #	Location	Agency	Date
	DISORDERLY CONDUCT/UNRELATED TO LIQUOR	8125006775	300 BLOCK NW SUSSEX CENTRAL DR	Georgetown Police	8/20/2025 7:11 PM
	DISORDERLY CONDUCT/UNRELATED TO LIQUOR	8125006773	200 BLOCK NE NORTH ST	Georgetown Police	8/20/2025 6:33 PM
	DISORDERLY CONDUCT/UNRELATED TO LIQUOR	8125006765	COLLEGE PARK W LA & DUPONT BLVD	Georgetown Police	8/20/2025 12:21 PM
	SIMPLE ASSAULT/NON-FAMILY/OTHER ASSAULTS/NON-AGGRAVATED	8125006689	300 BLOCK NW RACE ST	Georgetown Police	8/17/2025 8:38 PM
	DRIVING UNDER THE INFLUENCE	8125006671	ON NORTH KING STREET 95.30 FEET NORTH WEST FROM ROSA STREE	Georgetown Police	8/17/2025 3:20 AM
	DRIVING UNDER THE INFLUENCE/LIQUOR	8125006672	400 BLOCK NE LAUREL ST	Georgetown Police	8/17/2025 12:51 AM
	DISORDERLY CONDUCT/UNRELATED TO LIQUOR	8125006665	800 BLOCK E INGRAMTOWN RD	Georgetown Police	8/16/2025 9:02 PM
	LARCENY/SHOPLIFTING	8125006624	000 BLOCK E COLLEGE PARK LA	Georgetown Police	8/15/2025 4:00 PM
	THEFT/FALSE PRETENSE OR PROMISE	8125006619	000 BLOCK E COLLEGE PARK LA	Georgetown Police	8/15/2025 1:02 PM



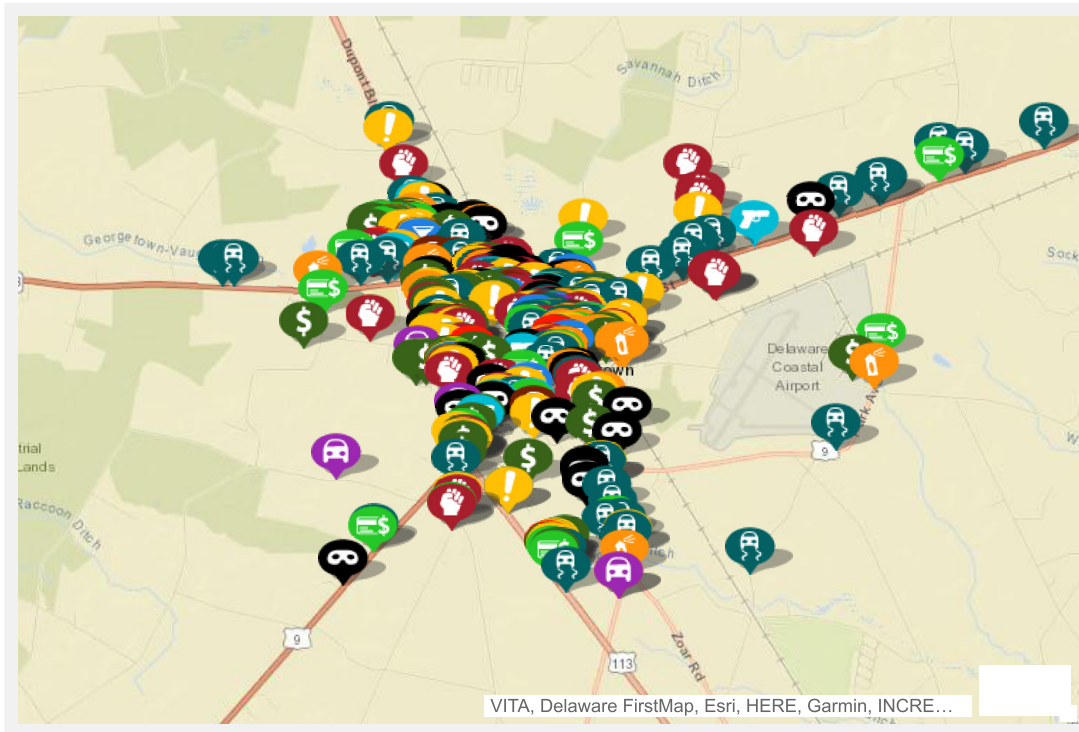
Print

CrimeMapping.com Map

Sunday, February 23, 2025 through Thursday, August 21, 2025

Showing crime types: Arson, Assault, Burglary, Disturbing the Peace, Drugs / Alcohol Violations, DUI, Fraud, Homicide, Motor Vehicle Theft, Robbery, Sex Crimes, Theft / Larceny, Vandalism, Vehicle Break-In / Theft, Weapons

☒ Show crime report ☐ Show crime chart



Grab the bottom/right borders to resize the map or the handle in the bottom right corner.

All representations on this map are distributed and transmitted "AS IS" without warranties of any kind, either express or implied including without limitation, warranties of title or implied warranties of merchantability or fitness for a particular purpose. In no event shall CrimeMapping.COM become liable to users of these data for any loss or damages, consequential or otherwise, including but not limited to time, money, goodwill, arising from the use, operation or modification of the data. The visual presentation of data is being provided strictly as a courtesy, not as an obligation to its users.

Crime Report

Type	Description	Incident #	Location	Agency	Date
	DISORDERLY CONDUCT/UNRELATED TO LIQUOR	8125006775	300 BLOCK NW SUSSEX CENTRAL DR	Georgetown Police	8/20/2025 7:11 PM
	DISORDERLY CONDUCT/UNRELATED TO LIQUOR	8125006773	200 BLOCK NE NORTH ST	Georgetown Police	8/20/2025 6:33 PM
	DISORDERLY CONDUCT/UNRELATED TO LIQUOR	8125006765	COLLEGE PARK W LA & DUPONT BLVD	Georgetown Police	8/20/2025 12:21 PM
	SIMPLE ASSAULT/NON-FAMILY/OTHER ASSAULTS/NON-AGGRAVATED	8125006689	300 BLOCK NW RACE ST	Georgetown Police	8/17/2025 8:38 PM
	DRIVING UNDER THE INFLUENCE	8125006671	ON NORTH KING STREET 95.30 FEET NORTH WEST FROM ROSA STREE	Georgetown Police	8/17/2025 3:20 AM
	DRIVING UNDER THE INFLUENCE/LIQUOR	8125006672	400 BLOCK NE LAUREL ST	Georgetown Police	8/17/2025 12:51 AM
	DISORDERLY CONDUCT/UNRELATED TO LIQUOR	8125006665	800 BLOCK E INGRAMTOWN RD	Georgetown Police	8/16/2025 9:02 PM
	LARCENY/SHOPLIFTING	8125006624	000 BLOCK E COLLEGE PARK LA	Georgetown Police	8/15/2025 4:00 PM
	THEFT/FALSE PRETENSE OR PROMISE	8125006619	000 BLOCK E COLLEGE PARK LA	Georgetown Police	8/15/2025 1:02 PM
	LARCENY/FROM BUILDING	8125006599	400 BLOCK SW E. MARKET ST	Georgetown Police	8/14/2025 7:46 PM
	DISORDERLY CONDUCT/LIQUOR INVOLVEMENT	8125006545	20500 BLOCK N DUPONT BLVD	Georgetown Police	8/12/2025 8:32 PM
	LARCENY/FROM BUILDING	8125006541	20800 BLOCK N DUPONT BLVD	Georgetown Police	8/12/2025 12:40 PM
	DRIVING UNDER THE INFLUENCE/LIQUOR	8125006530	ON E. MARKET STREET US9 483.65 FEET SOUTH WEST FROM AIRPORT	Georgetown Police	8/12/2025 4:20 AM
	DISORDERLY CONDUCT/UNRELATED TO LIQUOR	8125006523	20900 BLOCK N DUPONT BLVD	Georgetown Police	8/11/2025 7:07 PM
	DISORDERLY CONDUCT/UNRELATED TO LIQUOR	8125006517	BEDFORD NW ST & BEDFORD ST	Georgetown Police	8/11/2025 2:10 PM
	LARCENY/FROM BUILDING	8125006508	1200 BLOCK DUNBARTON APTS	Georgetown Police	8/11/2025 9:08 AM
	DRIVING UNDER THE INFLUENCE		ON PARK AVENUE US9TR 561.57 FEET EAST FROM PARK AVENUE US9T	Delaware State Police	8/9/2025 2:31 PM
	DISTURBING THE PEACE/PUBLIC NUISANCE	8125006460	ZOAR S RD & ZOAR RD	Georgetown Police	8/9/2025 1:54 PM
	LARCENY/VEHICLE PARTS/FROM AUTO/ATTACHED	8125006411	200 BLOCK NE PINE ST	Georgetown Police	8/7/2025 6:14 PM
	SIMPLE ASSAULT/NON-FAMILY/OTHER ASSAULTS/NON-AGGRAVATED		22600 BLOCK SW E. TRAP POND RD	Delaware State Police	8/6/2025 9:34 PM
	DISORDERLY CONDUCT/UNRELATED TO LIQUOR	8125006392	20900 BLOCK N DUPONT BLVD	Georgetown Police	8/6/2025 5:25 PM
	DISORDERLY CONDUCT/UNRELATED TO LIQUOR	8125006391	DUPONT S BLVD & ENNIS ST	Georgetown Police	8/6/2025 5:03 PM

Type	Description	Incident #	Location	Agency	Date
	LARCENY/FROM BUILDING	8125006388	700 BLOCK NE EDWARD ST	Georgetown Police	8/6/2025 1:47 PM
	DRIVING UNDER THE INFLUENCE		ON BEDFORD STREET SR18 426.17 FEET EAST FROM BURGER KING RO	Delaware State Police	8/3/2025 5:40 PM
	IMPERSONATION	8125006303	DOUGLAS NE ST & BEDFORD ST	Georgetown Police	8/3/2025 1:46 AM
	DRIVING UNDER THE INFLUENCE	8125006295	ON SOUTH BEDFORD STREET AT THE INTERSECTION OF WEST PINE ST	Georgetown Police	8/2/2025 10:01 PM
	INTIMIDATION/RECKLESS ENDANGER/TERRORISTIC THREAT/HARASSMENT/OTHER ASSAULTS/NON-AGGRAVATED	8125006290	000 BLOCK E COLLEGE PARK LA	Georgetown Police	8/2/2025 3:43 PM
	DISORDERLY CONDUCT/UNRELATED TO LIQUOR	8125006283	20900 BLOCK N DUPONT BLVD	Georgetown Police	8/2/2025 4:17 AM
	DRIVING UNDER THE INFLUENCE	8125006280	ON BEDFORD STREET 556.37 FEET NORTH WEST FROM GORDY STREET	Georgetown Police	8/2/2025 1:35 AM
	LARCENY/FROM BUILDING	8125006267	LAYTON SE ST & DEPOT ST	Georgetown Police	8/1/2025 12:45 PM
	DRIVING UNDER THE INFLUENCE/LIQUOR	8125006265	21000 BLOCK NE ARROW SAFETY RD	Georgetown Police	8/1/2025 9:29 AM
	DISORDERLY CONDUCT/UNRELATED TO LIQUOR	8125006262	BRAMHALL NE ST & PLEASANT ST	Georgetown Police	8/1/2025 8:28 AM
	SIMPLE ASSAULT/POLICE OFFICER/OTHER ASSAULTS/NON- AGGRAVATED	8125006260	DUPONT S BLVD & EDWARD ST	Georgetown Police	8/1/2025 6:48 AM
	POSSESSION OF WEAPON	8125006198	400 BLOCK SE BEDFORD ST	Georgetown Police	7/29/2025 9:25 PM
	DISORDERLY CONDUCT/UNRELATED TO LIQUOR	8125006196	20500 BLOCK S DUPONT BLVD	Georgetown Police	7/29/2025 7:27 PM
	DRIVING UNDER THE INFLUENCE	8125006171	ON E. MARKET STREET US9 183.54 FEET NORTH EAST FROM BARR LA	Georgetown Police	7/28/2025 9:35 PM
	AGGRAVATED ASSAULT/NON-FAMILY OTHER DANGEROUS WEAPON	8125006169	DOUGLAS ST & DOUGLAS ST	Georgetown Police	7/28/2025 3:57 PM
	LARCENY/FROM BUILDING	8125006168	600 BLOCK SW DUNBARTON APTS	Georgetown Police	7/28/2025 3:43 PM
	DAMAGE/PRIVATE PROPERTY	8125006162	300 BLOCK SW CEDAR ST	Georgetown Police	7/28/2025 2:05 PM
	DISORDERLY CONDUCT/UNRELATED TO LIQUOR	8125006161	RACE SE ST & DOUGLAS ST	Georgetown Police	7/28/2025 2:02 PM
	LARCENY/FROM ALL OTHER YARDS	8125006152	300 BLOCK NW FRANKLIN ST	Georgetown Police	7/28/2025 9:20 AM
	DRIVING UNDER THE INFLUENCE	8125006074	ON E. MARKET STREET US9 62.78 FEET NORTH EAST FROM SOUTH RA	Georgetown Police	7/25/2025 11:04 PM
	HARASSING COMMUNICATION/PHONE/WIRE/M... ONLY		20200 BLOCK S DUPONT BLVD	Delaware State Police	7/25/2025 3:11 PM
	DISTURBING THE PEACE/PUBLIC NUISANCE	8125006045	21000 BLOCK NE ARROW SAFETY RD	Georgetown Police	7/24/2025 9:28 PM

Type	Description	Incident #	Location	Agency	Date
	LARCENY/FROM BUILDING	8125006037	19700 BLOCK CROWS NEST CT	Georgetown Police	7/24/2025 4:09 PM
	INTIMIDATION/RECKLESS ENDANGER/TERRORISTIC THREAT/HARASSMENT/OTHER ASSAULTS/NON-AGGRAVATED	8125006036	100 BLOCK SW DEPOT ST	Georgetown Police	7/24/2025 2:39 PM
	DISORDERLY CONDUCT/UNRELATED TO LIQUOR	8125006034	21600 BLOCK SW BIDEN AVE	Georgetown Police	7/24/2025 1:43 PM
	FRAUD BY WIRE	8125006009	100 BLOCK SW PINE ST	Georgetown Police	7/23/2025 3:34 PM
	LARCENY/FROM BUILDING	8125005999	000 BLOCK COLLEGE PARK DR	Georgetown Police	7/23/2025 1:14 PM
	LARCENY/SHOPLIFTING	8125005989	20900 BLOCK N DUPONT BLVD	Georgetown Police	7/23/2025 4:53 AM
	LARCENY/SHOPLIFTING	8125005966	20900 BLOCK N DUPONT BLVD	Georgetown Police	7/22/2025 10:36 AM
	AGGRAVATED ASSAULT/NON-FAMILY FIREARM	8125005949	000 BLOCK E COLLEGE PARK LA	Georgetown Police	7/21/2025 9:14 PM
	OFFENSIVE TOUCHING/OTHER ASSAULTS/NON-AGGRAVATED	8125005908	21600 BLOCK SW BIDEN AVE	Georgetown Police	7/20/2025 5:44 PM
	LARCENY/FROM BUILDING	8125005892	400 BLOCK E INGRAMTOWN RD	Georgetown Police	7/19/2025 9:00 PM
	DISTURBING THE PEACE/PUBLIC NUISANCE	8125005883	000 BLOCK E COLLEGE PARK LA	Georgetown Police	7/19/2025 2:02 PM
	DRIVING UNDER THE INFLUENCE		ON EAST LAUREL STREET 37.36 FEET SOUTH WEST FROM LAYTON ST	Delaware State Police	7/19/2025 9:53 AM
	OFFENSIVE TOUCHING/OTHER ASSAULTS/NON-AGGRAVATED	8125005868	20900 BLOCK N DUPONT BLVD	Georgetown Police	7/19/2025 3:04 AM
	DISORDERLY CONDUCT/LIQUOR INVOLVEMENT	8125005860	BEDFORD NW ST & DOUGLAS ST	Georgetown Police	7/18/2025 8:42 PM
	HARASSING COMMUNICATION/PHONE/WIRE/M... ONLY	8125005850	100 BLOCK W HIGHLAND AVE	Georgetown Police	7/18/2025 12:12 PM
	DRIVING UNDER THE INFLUENCE		ON LEWES-GEORGETOWN HIGHWAY US9 893.51 FEET WEST FROM PARK	Delaware State Police	7/18/2025 10:48 AM
	BURGLARY/NO FORCED ENTRY/FREE TEXT	8125005775	100 BLOCK NE LAUREL ST	Georgetown Police	7/16/2025 3:44 AM
	CARRYING PROHIBITED	8125005758	20100 BLOCK OFFICE CIR	Georgetown Police	7/15/2025 10:41 AM
	OFFENSIVE TOUCHING/OTHER ASSAULTS/NON-AGGRAVATED	8125005739	21600 BLOCK SW BIDEN AVE	Georgetown Police	7/14/2025 6:49 PM
	BURGLARY/NO FORCED ENTRY/FREE TEXT	8125005717	24000 BLOCK N CRAB APPLE CT	Georgetown Police	7/14/2025 4:26 AM
	DRIVING UNDER THE INFLUENCE/LIQUOR	8125005700	BEDFORD NW ST & DOUGLAS ST	Georgetown Police	7/13/2025 1:03 PM
	DAMAGE/PRIVATE PROPERTY	8125005696	LAUREL SW ST & KIMMEY ST	Georgetown Police	7/13/2025 10:57 AM
	DISORDERLY CONDUCT/UNRELATED TO LIQUOR	8125005681	500 BLOCK SW INGRAMTOWN RD	Georgetown Police	7/12/2025 9:06 PM
	CARRYING PROHIBITED	8125005663	KING SE ST & PINE ST	Georgetown Police	7/12/2025 8:35 AM

Type	Description	Incident #	Location	Agency	Date
	FRAUD BY WIRE	8125005646	700 BLOCK DUNBARTON APTS	Georgetown Police	7/11/2025 5:54 PM
	LARCENY/FROM MAIL FROM ALL OTHER YARDS	8125005634	000 BLOCK SW NORTH ST	Georgetown Police	7/11/2025 8:57 AM
	DRIVING UNDER THE INFLUENCE		ON ARROW SAFETY ROAD 128.55 FEET NORTH EAST FROM DUPONT BO	Delaware State Police	7/11/2025 6:21 AM
	INTIMIDATION/RECKLESS ENDANGER/TERRORISTIC THREAT/HARASSMENT/OTHER ASSAULTS/NON-AGGRAVATED	8125005623	000 BLOCK SW BRAMHALL ST	Georgetown Police	7/10/2025 9:35 PM
	DAMAGE/PRIVATE PROPERTY	8125005622	500 BLOCK S BEDFORD ST	Georgetown Police	7/10/2025 9:14 PM
	LARCENY/SHOPLIFTING	8125005609	21000 BLOCK NE ARROW SAFETY RD	Georgetown Police	7/10/2025 2:32 PM
	BURGLARY/NO FORCED ENTRY/FREE TEXT	8125005608	000 BLOCK NW BRIDGEVILLE RD	Georgetown Police	7/10/2025 2:04 PM
	OFFENSIVE TOUCHING/OTHER ASSAULTS/NON-AGGRAVATED	8125005605	000 BLOCK SW PINE ST	Georgetown Police	7/10/2025 12:58 PM
	CARRYING PROHIBITED		22200 BLOCK LEWES GEORGETOWN HWY	Delaware State Police	7/9/2025 8:12 PM
	DRIVING UNDER THE INFLUENCE		ON SOUTHBOUND DUPONT BOULEVARD US113 0.20 MILES SOUTH EAST	Delaware State Police	7/9/2025 7:06 PM
	FRAUD/ILLEGAL USE OF CREDIT CARDS	8125005576	500 BLOCK UNION DR	Georgetown Police	7/9/2025 6:24 PM
	LARCENY/FROM BUILDING	8125005565	20900 BLOCK N DUPONT BLVD	Georgetown Police	7/9/2025 1:05 PM
	INTIMIDATION/RECKLESS ENDANGER/TERRORISTIC THREAT/HARASSMENT/OTHER ASSAULTS/NON-AGGRAVATED	8125005559	000 BLOCK SE THE CIR	Georgetown Police	7/9/2025 10:35 AM
	BURGLARY/NO FORCED ENTRY/FREE TEXT	8125005552	000 BLOCK W JACQUELINE DR	Georgetown Police	7/9/2025 7:13 AM
	DISORDERLY CONDUCT/UNRELATED TO LIQUOR	8125005547	LEE AVE & EDWARD ST	Georgetown Police	7/9/2025 12:01 AM
	SIMPLE ASSAULT/NON-FAMILY/OTHER ASSAULTS/NON-AGGRAVATED	8125005544	21600 BLOCK SW BIDEN AVE	Georgetown Police	7/8/2025 5:28 PM
	DAMAGE/PRIVATE PROPERTY		PARK SW AVE & SPRINGFIELD RD	Delaware State Police	7/8/2025 5:15 PM
	LARCENY/FROM VEHICLE/NOT ATTACHED	8125005525	DEPOT SW ST & LAYTON ST	Georgetown Police	7/7/2025 4:19 PM
	HARASSING COMMUNICATION/PHONE/WIRE/M... ONLY	8125005516	100 BLOCK S CHARLES WAY	Georgetown Police	7/7/2025 8:34 AM
	DISORDERLY CONDUCT/UNRELATED TO LIQUOR	8125005508	000 BLOCK W JACQUELINE DR	Georgetown Police	7/6/2025 11:04 PM
	DAMAGE/BUSINESS PROPERTY	8125005497	200 BLOCK E RAILROAD AVENUE WEST	Georgetown Police	7/6/2025 9:25 AM
	DRIVING UNDER THE INFLUENCE	8125005489	ON E. MARKET STREET US9 152.09 FEET WEST FROM MURRAYS LANE	Georgetown Police	7/6/2025 2:30 AM


Type	Description	Incident #	Location	Agency	Date
	DRIVING UNDER THE INFLUENCE		ON SEASHORE HIGHWAY SR18 0.31 MILES EAST FROM PIGLET PATH	Delaware State Police	7/4/2025 3:01 AM
	VEHICLE THEFT LOCALLY STOLEN- LOCALLY RECOVER	8125005427	22000 BLOCK S DUPONT BLVD	Georgetown Police	7/3/2025 2:31 PM
	VEHICLE THEFT LOCALLY STOLEN- LOCALLY RECOVER	8125005418	LINDEN N AVE & TRANQUILITY LA	Georgetown Police	7/3/2025 8:17 AM
	DISORDERLY CONDUCT/UNRELATED TO LIQUOR	8125005409	400 BLOCK BEDFORD ST	Georgetown Police	7/2/2025 8:44 PM
	LARCENY/SHOPLIFTING	8125005403	000 BLOCK E COLLEGE PARK LA	Georgetown Police	7/2/2025 4:48 PM
	FRAUD/ILLEGAL USE OF CREDIT CARDS	8125005393	20900 BLOCK N DUPONT BLVD	Georgetown Police	7/2/2025 12:31 PM
	LARCENY/NO FORCE/PURSE SNATCHING	8125005392	000 BLOCK SE RAILROAD AVENUE EAST	Georgetown Police	7/2/2025 12:09 PM
	LARCENY/SHOPLIFTING	8125005391	000 BLOCK E COLLEGE PARK LA	Georgetown Police	7/2/2025 11:49 AM
	DISTURBING THE PEACE/PUBLIC NUISANCE	8125005344	800 BLOCK SW INGRAMTOWN RD	Georgetown Police	6/30/2025 9:41 PM
	THEFT/FALSE PRETENSE OR PROMISE	8125005342	ARROW SAFETY W RD & DUPONT BLVD	Georgetown Police	6/30/2025 7:18 PM
	THEFT/FALSE PRETENSE OR PROMISE	8125005338	200 BLOCK SW PINE ST	Georgetown Police	6/30/2025 4:00 PM
	DISORDERLY CONDUCT/UNRELATED TO LIQUOR	8125005330	000 BLOCK NW GEORGETOWN PLZ	Georgetown Police	6/29/2025 11:16 PM
	DAMAGE/PRIVATE PROPERTY	8125005318	500 BLOCK S BEDFORD ST	Georgetown Police	6/29/2025 1:36 AM
	DRIVING UNDER THE INFLUENCE/LIQUOR		GEORGETOWN PLZ & W. MARKET ST	Delaware State Police	6/28/2025 5:56 PM
	VEHICLE THEFT	8125005308	200 BLOCK NE E. MARKET ST	Georgetown Police	6/28/2025 3:39 PM
	DISORDERLY CONDUCT/UNRELATED TO LIQUOR	8125005305	000 BLOCK GEORGETOWN PLZ	Georgetown Police	6/28/2025 1:54 PM
	DAMAGE/PRIVATE PROPERTY	8125005281	DUPONT N BLVD & COLLEGE PARK LA	Georgetown Police	6/27/2025 6:09 PM
	LARCENY/FROM BUILDING	8125005274	200 BLOCK SW E. MARKET ST	Georgetown Police	6/27/2025 12:05 PM
	THEFT/FALSE PRETENSE OR PROMISE	8125005268	000 BLOCK SW PINE ST	Georgetown Police	6/27/2025 9:54 AM
	DRIVING UNDER THE INFLUENCE/LIQUOR	8125005264	ON NORTHBOUND DUPONT BOULEVARD US113 629.55 FEET SOUTH FROM	Georgetown Police	6/27/2025 5:52 AM
	LARCENY/BICYCLES	8125005263	000 BLOCK NE SWAIN AVE	Georgetown Police	6/27/2025 1:21 AM
	LARCENY/SHOPLIFTING	8125005260	20900 BLOCK N DUPONT BLVD	Georgetown Police	6/27/2025 12:50 AM
	DISORDERLY CONDUCT/UNRELATED TO LIQUOR	8125005258	20900 BLOCK N DUPONT BLVD	Georgetown Police	6/27/2025 12:06 AM
	DISORDERLY CONDUCT/UNRELATED TO LIQUOR	8125005248	INGRAMTOWN SW RD & PARSONS LA	Georgetown Police	6/26/2025 6:49 PM
	OFFENSIVE TOUCHING/OTHER ASSAULTS/NON-AGGRAVATED	8125005242	200 BLOCK SW MARKET ST	Georgetown Police	6/26/2025 3:36 PM

Type	Description	Incident #	Location	Agency	Date
	LARCENY/BICYCLES	8125005241	000 BLOCK NE SWAIN AVE	Georgetown Police	6/26/2025 3:04 PM
	LARCENY/SHOPLIFTING	8125005209	000 BLOCK E COLLEGE PARK LA	Georgetown Police	6/25/2025 2:48 PM
	LARCENY/SHOPLIFTING	8125005207	000 BLOCK GEORGETOWN PLZ	Georgetown Police	6/25/2025 1:40 PM
	SIMPLE ASSAULT/NON-FAMILY/OTHER ASSAULTS/NON-AGGRAVATED	8125005206	COLLEGE PARK W LA & DUPONT BLVD	Georgetown Police	6/25/2025 12:53 PM
	LARCENY/FROM ALL OTHER YARDS	8125005201	000 BLOCK NE BRAMHALL ST	Georgetown Police	6/25/2025 9:10 AM
	DISTURBING THE PEACE/PUBLIC NUISANCE	8125005191	RAILROAD NW AVE & E. MARKET ST	Georgetown Police	6/24/2025 10:22 PM
	DRIVING UNDER THE INFLUENCE		ON ARROW SAFETY ROAD 490.72 FEET WEST FROM SOUTH BEDFORD S	Delaware State Police	6/24/2025 9:38 PM
	DISORDERLY CONDUCT/UNRELATED TO LIQUOR	8125005175	20900 BLOCK N DUPONT BLVD	Georgetown Police	6/24/2025 10:40 AM
	DISTURBING THE PEACE/PUBLIC NUISANCE		22600 BLOCK SW E. TRAP POND RD	Delaware State Police	6/23/2025 9:34 PM
	LARCENY/SHOPLIFTING	8125005155	000 BLOCK W COLLEGE PARK LA	Georgetown Police	6/23/2025 1:55 PM
	LARCENY/SHOPLIFTING	8125005156	000 BLOCK W COLLEGE PARK LA	Georgetown Police	6/23/2025 1:55 PM
	LARCENY/SHOPLIFTING	8125005154	000 BLOCK W COLLEGE PARK LA	Georgetown Police	6/23/2025 1:55 PM
	FRAUD/ILLEGAL USE OF CREDIT CARDS		22600 BLOCK SE DUPONT BLVD	Delaware State Police	6/23/2025 11:59 AM
	DISORDERLY CONDUCT/UNRELATED TO LIQUOR	8125005143	BRAMHALL NE ST & PLEASANT ST	Georgetown Police	6/22/2025 10:38 PM
	LARCENY/FROM BUILDING	8125005133	000 BLOCK W COLLEGE PARK LA	Georgetown Police	6/22/2025 3:58 PM
	LARCENY/FROM BUILDING	8125005138	400 BLOCK NE MARKET ST	Georgetown Police	6/22/2025 12:30 PM
	DRIVING UNDER THE INFLUENCE	8125005076	ON PRIVATE PROPERTY WITHIN GEORGETOWN MUNICIPALITY. 99.38 FE	Georgetown Police	6/20/2025 4:01 PM
	LARCENY/BICYCLES	8125005042	20900 BLOCK N DUPONT BLVD	Georgetown Police	6/19/2025 4:42 PM
	LARCENY/SHOPLIFTING	8125005034	COLLEGE PARK E LA & CARMEAN WAY	Georgetown Police	6/19/2025 9:19 AM
	LARCENY/SHOPLIFTING	8125004976	000 BLOCK NW GEORGETOWN PLZ	Georgetown Police	6/17/2025 9:22 PM
	DISORDERLY CONDUCT/UNRELATED TO LIQUOR	8125004974	400 BLOCK NE MARKET ST	Georgetown Police	6/17/2025 7:08 PM
	HARASSING COMMUNICATION/PHONE/WIRE/M... ONLY	8125004968	20700 BLOCK DUPONT BLVD	Georgetown Police	6/17/2025 10:15 AM
	DAMAGE/PUBLIC PROPERTY	8125004934	THE CIR & THE CIR	Georgetown Police	6/16/2025 7:56 AM
	DISORDERLY CONDUCT/LIQUOR INVOLVEMENT	8125004919	100 BLOCK SE RAILROAD AVENUE EAST	Georgetown Police	6/15/2025 4:46 AM


























Type	Description	Incident #	Location	Agency	Date
	DISORDERLY CONDUCT/UNRELATED TO LIQUOR	8125004913	SWAIN NE AVE & FRONT ST	Georgetown Police	6/14/2025 9:27 PM
	DAMAGE/PRIVATE PROPERTY	8125004901	200 BLOCK NE PINE ST	Georgetown Police	6/14/2025 8:19 AM
	OFFENSIVE TOUCHING/OTHER ASSAULTS/NON-AGGRAVATED	8125004896	100 BLOCK SE RACE ST	Georgetown Police	6/14/2025 12:07 AM
	SIMPLE ASSAULT/NON-FAMILY/OTHER ASSAULTS/NON-AGGRAVATED	8125004895	PEPPER SW ST & KIMMEY ST	Georgetown Police	6/13/2025 11:36 PM
	LARCENY/FROM ALL OTHER YARDS	8125004891	000 BLOCK NE BRAMHALL ST	Georgetown Police	6/13/2025 9:14 PM
	DAMAGE/PRIVATE PROPERTY	8125004890	100 BLOCK SW DUNBARTON OAKS	Georgetown Police	6/13/2025 7:43 PM
	DISORDERLY CONDUCT/UNRELATED TO LIQUOR	8125004886	21600 BLOCK SW BIDEN AVE	Georgetown Police	6/13/2025 7:07 PM
	LARCENY/FROM BUILDING	8125004884	200 BLOCK SW DUNBARTON OAKS	Georgetown Police	6/13/2025 6:30 PM
	DAMAGE/PUBLIC PROPERTY	8125004883	RAILROAD AVENUE E WEST & VICKERS LA	Georgetown Police	6/13/2025 4:46 PM
	SIMPLE ASSAULT/NON-FAMILY/OTHER ASSAULTS/NON-AGGRAVATED	8125004882	000 BLOCK SW PINE ST	Georgetown Police	6/13/2025 4:10 PM
	LARCENY/BICYCLES	8125004881	20600 BLOCK DUPONT BLVD	Georgetown Police	6/13/2025 3:50 PM
	DAMAGE/BUSINESS PROPERTY	8125004875	20500 BLOCK S DUPONT BLVD	Georgetown Police	6/13/2025 12:31 PM
	BURGLARY/FORCED ENTRY/NONRESIDENCE	8125004863	21300 BLOCK S DUPONT BLVD	Georgetown Police	6/13/2025 12:31 AM
	DISORDERLY CONDUCT/LIQUOR INVOLVEMENT	8125004846	400 BLOCK SE N. BEDFORD ST	Georgetown Police	6/12/2025 12:41 PM
	LARCENY/FROM ALL OTHER YARDS	8125004839	& BRITTINGHAM LA	Georgetown Police	6/12/2025 6:25 AM
	DISORDERLY CONDUCT/LIQUOR INVOLVEMENT	8125004827	20900 BLOCK N DUPONT BLVD	Georgetown Police	6/11/2025 10:53 PM
	DISORDERLY CONDUCT/LIQUOR INVOLVEMENT	8125004826	100 BLOCK SE RAILROAD AVENUE EAST	Georgetown Police	6/11/2025 10:26 PM
	THEFT/FALSE PRETENSE OR PROMISE	8125004794	COLLEGE PARK E LA & CARMEAN WAY	Georgetown Police	6/10/2025 12:44 PM
	BURGLARY/FORCED ENTRY/FREE TEXT NONRESIDENCE	8125004786	24000 BLOCK N CRAB APPLE CT	Georgetown Police	6/10/2025 5:37 AM
	BURGLARY/FORCED ENTRY/FREE TEXT NONRESIDENCE	8125004785	24000 BLOCK N CRAB APPLE CT	Georgetown Police	6/10/2025 5:33 AM
	DISORDERLY CONDUCT/UNRELATED TO LIQUOR	8125004763	100 BLOCK S BURTON ST	Georgetown Police	6/8/2025 9:33 PM
	DRIVING UNDER THE INFLUENCE	8125004744	ON LAYTON STREET 222.80 FEET SOUTH EAST FROM DEPOT STREET	Georgetown Police	6/8/2025 6:32 PM
	AGGRAVATED ASSAULT/NON-FAMILY KNIFE/CUTTING INSTRUMENT	8125004757	000 BLOCK NW GEORGETOWN PLZ	Georgetown Police	6/8/2025 5:11 PM
	INTIMIDATION/RECKLESS ENDANGER/TERRORISTIC THREAT/HARASSMENT/OTHER ASSAULTS/NON-AGGRAVATED		22500 BLOCK LEWES-GEORGETOWN HWY	Delaware State Police	6/8/2025 1:10 PM

Type	Description	Incident #	Location	Agency	Date
	DISORDERLY CONDUCT/UNRELATED TO LIQUOR	8125004741	21000 BLOCK NE ARROW SAFETY RD	Georgetown Police	6/8/2025 12:24 AM
	BURGLARY/FORCED ENTRY/NONRESIDENCE	8125004719	22000 BLOCK S DUPONT BLVD	Georgetown Police	6/7/2025 2:32 AM
	LARCENY/SHOPLIFTING	8125004710	000 BLOCK E COLLEGE PARK LA	Georgetown Police	6/6/2025 7:28 PM
	OFFENSIVE TOUCHING/OTHER ASSAULTS/NON-AGGRAVATED	8125004685	SAND HILL E RD & MARKET ST	Georgetown Police	6/5/2025 6:48 PM
	FRAUD/ILLEGAL USE OF CREDIT CARDS	8125004683	21000 BLOCK NE ARROW SAFETY RD	Georgetown Police	6/5/2025 5:32 PM
	DISORDERLY CONDUCT/UNRELATED TO LIQUOR	8125004677	000 BLOCK NE KING ST	Georgetown Police	6/5/2025 11:27 AM
	DRIVING UNDER THE INFLUENCE/DRUGS		21000 BLOCK ARROW SAFETY RD	Delaware State Police	6/5/2025 3:07 AM
	OFFENSIVE TOUCHING/OTHER ASSAULTS/NON-AGGRAVATED	8125004665	NORTH E ST & DUPONT BLVD	Georgetown Police	6/5/2025 12:00 AM
	THEFT/FALSE PRETENSE OR PROMISE	8125004661	100 BLOCK SE RACE ST	Georgetown Police	6/4/2025 8:00 PM
	HARASSING COMMUNICATION/PHONE/WIRE/M... ONLY	8125004657	20700 BLOCK N DUPONT BLVD	Georgetown Police	6/4/2025 3:37 PM
	LARCENY/FROM MAIL FROM ALL OTHER YARDS	8125004601	000 BLOCK NE HUCKLEBERRY LA	Georgetown Police	6/2/2025 10:39 AM
	DISORDERLY CONDUCT/UNRELATED TO LIQUOR	8125004562	20300 BLOCK N SAND HILL RD	Georgetown Police	5/31/2025 11:17 AM
	DRIVING UNDER THE INFLUENCE		ON SAND HILL ROAD 205.85 FEET NORTH FROM LEWES-GEORGETOWN	Delaware State Police	5/31/2025 5:19 AM
	DAMAGE/PRIVATE PROPERTY	8125004542	500 BLOCK CHARLES WAY	Georgetown Police	5/30/2025 12:07 PM
	DISORDERLY CONDUCT/UNRELATED TO LIQUOR	8125004540	21700 BLOCK ROTH AVE	Georgetown Police	5/30/2025 10:14 AM
	DAMAGE/BUSINESS PROPERTY	8125004523	000 BLOCK W COLLEGE PARK LA	Georgetown Police	5/29/2025 9:57 AM
	CARRYING PROHIBITED	8125004517	200 BLOCK SW HIGH SCHOOL AVE	Georgetown Police	5/28/2025 10:00 PM
	DRIVING UNDER THE INFLUENCE	8125004511	ON SUSSEX CENTRAL DRIVE 28.68 FEET SOUTH EAST FROM WEST PI	Georgetown Police	5/28/2025 4:09 PM
	OFFENSIVE TOUCHING/OTHER ASSAULTS/NON-AGGRAVATED	8125004510	W. MARKET NE ST & TAM ALY	Georgetown Police	5/28/2025 2:21 PM
	DISORDERLY CONDUCT/UNRELATED TO LIQUOR	8125004506	400 BLOCK KIMMEY ST	Georgetown Police	5/28/2025 10:49 AM
	DRIVING UNDER THE INFLUENCE/DRUGS		ZOAR S RD & ZOAR RD	Delaware State Police	5/28/2025 9:00 AM
	DAMAGE/PUBLIC PROPERTY	8125004503	KING NW ST & COOPER ALY	Georgetown Police	5/28/2025 7:30 AM
	CARRYING A CONCEALED DEADLY WEAPON/DEADLY INSTRUMENT/CCDW/CCDI	8125004497	1400 BLOCK DUNBARTON APTS	Georgetown Police	5/27/2025 10:13 PM
	AGGRAVATED ASSAULT/NON-FAMILY KNIFE/CUTTING INSTRUMENT	8125004496	BEDFORD N ST & STEVENS ST	Georgetown Police	5/27/2025 9:09 PM






Type	Description	Incident #	Location	Agency	Date
	INTIMIDATION/RECKLESS ENDANGER/TERRORISTIC THREAT/HARASSMENT/OTHER ASSAULTS/NON-AGGRAVATED	8125004493	THE NE CIR & BEDFORD ST	Georgetown Police	5/27/2025 6:44 PM
	LARCENY/FROM BUILDING	8125004488	000 BLOCK E COLLEGE PARK LA	Georgetown Police	5/27/2025 1:30 PM
	DRIVING UNDER THE INFLUENCE		ON NORTHBOUND DUPONT BOULEVARD US113 181.83 FEET SOUTH EAST	Delaware State Police	5/26/2025 11:47 PM
	DISTURBING THE PEACE/PUBLIC NUISANCE	8125004464	20900 BLOCK E EDWARD ST	Georgetown Police	5/26/2025 3:03 PM
	DRIVING UNDER THE INFLUENCE/LIQUOR	8125004457	ON LAYTON STREET 36.61 FEET NORTH WEST FROM E. MARKET STRE	Georgetown Police	5/26/2025 5:36 AM
	DISORDERLY CONDUCT/UNRELATED TO LIQUOR	8125004454	400 BLOCK NW RACE ST	Georgetown Police	5/25/2025 8:58 PM
	DRIVING UNDER THE INFLUENCE/LIQUOR	8125004452	BEDFORD ST & DOUGLAS ST	Georgetown Police	5/25/2025 8:08 PM
	BURGLARY/NO FORCED ENTRY/FREE TEXT	8125004447	500 BLOCK NW BEDFORD ST	Georgetown Police	5/25/2025 4:02 PM
	DISORDERLY CONDUCT/UNRELATED TO LIQUOR	8125004445	20600 BLOCK S SAVANNAH RD	Georgetown Police	5/25/2025 2:55 PM
	LARCENY/SHOPLIFTING	8125004444	500 BLOCK W COLLEGE PARK LA	Georgetown Police	5/25/2025 11:44 AM
	DISORDERLY CONDUCT/UNRELATED TO LIQUOR	8125004433	20700 BLOCK S DUPONT BLVD	Georgetown Police	5/25/2025 12:06 AM
	SIMPLE ASSAULT/NON- FAMILY/OTHER ASSAULTS/NON- AGGRAVATED	8125004417	21600 BLOCK SW BIDEN AVE	Georgetown Police	5/24/2025 5:41 PM
	BURGLARY/NO FORCED ENTRY/RESIDENCE	8125004411	200 BLOCK SE RAILROAD AVENUE EAST	Georgetown Police	5/24/2025 10:28 AM
	LARCENY/VEHICLE PARTS/FROM AUTO/ATTACHED	8125004388	500 BLOCK NE MARKET ST	Georgetown Police	5/23/2025 5:23 PM
	DISORDERLY CONDUCT/UNRELATED TO LIQUOR	8125004378	KING S ST & INGRAMTOWN RD	Georgetown Police	5/23/2025 7:25 AM
	DISORDERLY CONDUCT/UNRELATED TO LIQUOR	8125004368	22200 BLOCK SE DUPONT BLVD	Georgetown Police	5/22/2025 10:30 PM
	INTIMIDATION/RECKLESS ENDANGER/TERRORISTIC THREAT/HARASSMENT/OTHER ASSAULTS/NON-AGGRAVATED	8125004362	RACE SE ST & PEPPER ST	Georgetown Police	5/22/2025 7:33 PM
	FRAUD/ILLEGAL USE OF CREDIT CARDS	8125004361	600 BLOCK R WILSON LOOP	Georgetown Police	5/22/2025 7:06 PM
	DRIVING UNDER THE INFLUENCE		ON SOUTH BEDFORD STREET 25.00 FEET NORTH WEST FROM WEST ST	Delaware State Police	5/22/2025 6:48 PM
	DRIVING UNDER THE INFLUENCE	8125004355	ON COLLEGE PARK LANE 108.19 FEET WEST FROM DUPONT BOULEVAR	Georgetown Police	5/22/2025 3:17 PM
	LARCENY/FROM BUILDING	8125004356	20900 BLOCK N DUPONT BLVD	Georgetown Police	5/22/2025 2:14 PM
	VEHICLE THEFT	8125004350	100 BLOCK NW RAILROAD AVENUE EAST	Georgetown Police	5/22/2025 3:01 AM

Type	Description	Incident #	Location	Agency	Date
	DISORDERLY CONDUCT/UNRELATED TO LIQUOR	8125004326	21600 BLOCK SW BIDEN AVE	Georgetown Police	5/20/2025 10:46 PM
	LARCENY/FROM BUILDING	8125004313	200 BLOCK SW E. MARKET ST	Georgetown Police	5/20/2025 4:51 PM
	POSSESSION OF WEAPON	8125004311	21700 BLOCK N ROTH AVE	Georgetown Police	5/20/2025 4:07 PM
	INTIMIDATION/RECKLESS ENDANGER/TERRORISTIC THREAT/HARASSMENT/OTHER ASSAULTS/NON-AGGRAVATED	8125004307	21100 BLOCK NW AIRPORT RD	Georgetown Police	5/20/2025 2:19 PM
	LARCENY/SHOPLIFTING	8125004300	20900 BLOCK N DUPONT BLVD	Georgetown Police	5/20/2025 11:05 AM
	LARCENY/FROM VEHICLE/NOT ATTACHED	8125004292	000 BLOCK E BRIDGEVILLE ST	Georgetown Police	5/20/2025 8:32 AM
	DISTURBING THE PEACE/PUBLIC NUISANCE	8125004290	200 BLOCK NE PINE ST	Georgetown Police	5/20/2025 7:22 AM
	AGGRAVATED ASSAULT/NON-FAMILY STRONG-ARM/HANDS/FIST/FEET	8125004276	100 BLOCK SE RACE ST	Georgetown Police	5/19/2025 5:52 PM
	OFFENSIVE TOUCHING/OTHER ASSAULTS/NON-AGGRAVATED	8125004274	21600 BLOCK SW BIDEN AVE	Georgetown Police	5/19/2025 4:30 PM
	DRIVING UNDER THE INFLUENCE	8125004262	ON BRAMHALL STREET 348.62 FEET WEST FROM PLEASANT STREET	Georgetown Police	5/19/2025 3:06 PM
	DRIVING UNDER THE INFLUENCE	8125004239	ON SOUTH BEDFORD STREET US9TR 188.08 FEET SOUTH EAST FROM A	Georgetown Police	5/19/2025 3:35 AM
	DRIVING UNDER THE INFLUENCE		ON LEWES-GEORGETOWN HIGHWAY US9 739.80 FEET WEST FROM PARK	Delaware State Police	5/18/2025 8:57 PM
	OFFENSIVE TOUCHING/OTHER ASSAULTS/NON-AGGRAVATED	8125004228	100 BLOCK DUNBARTON APTS	Georgetown Police	5/18/2025 12:52 PM
	DRIVING UNDER THE INFLUENCE	8125004222	ON CARRIAGE LANE 139.58 FEET NORTH EAST FROM BEDFORD STREE	Georgetown Police	5/18/2025 5:00 AM
	DISORDERLY CONDUCT/LIQUOR INVOLVEMENT	8125004220	300 BLOCK NW N. BEDFORD ST	Georgetown Police	5/18/2025 12:18 AM
	INTIMIDATION/RECKLESS ENDANGER/TERRORISTIC THREAT/HARASSMENT/OTHER ASSAULTS/NON-AGGRAVATED	8125004219	BRITTINGHAM E LA & BEDFORD ST	Georgetown Police	5/17/2025 11:38 PM
	OFFENSIVE TOUCHING/OTHER ASSAULTS/NON-AGGRAVATED	8125004217	21600 BLOCK W BIDEN AVE	Georgetown Police	5/17/2025 9:42 PM
	DISORDERLY CONDUCT/UNRELATED TO LIQUOR	8125004216	1500 BLOCK DUNBARTON APTS	Georgetown Police	5/17/2025 8:38 PM
	DISORDERLY CONDUCT/UNRELATED TO LIQUOR	8125004168	400 BLOCK E COLLEGE PARK DR	Georgetown Police	5/16/2025 12:52 PM
	INTIMIDATION/RECKLESS ENDANGER/TERRORISTIC THREAT/HARASSMENT/OTHER ASSAULTS/NON-AGGRAVATED	8125004131	AIRPORT NW RD & AIRPORT RD	Georgetown Police	5/15/2025 1:58 PM
	BURGLARY/NO FORCED ENTRY/FREE TEXT	8125004127	200 BLOCK SE BEDFORD ST	Georgetown Police	5/15/2025 12:04 PM

Type	Description	Incident #	Location	Agency	Date
	BURGLARY/FORCED ENTRY/FREE TEXT NONRESIDENCE	8125004122	600 BLOCK SW WAGAMON AVE	Georgetown Police	5/15/2025 8:38 AM
	BURGLARY/FORCED ENTRY/FREE TEXT NONRESIDENCE	8125004121	ADAMS SW ST & H ST	Georgetown Police	5/15/2025 8:26 AM
	BURGLARY/FORCED ENTRY/FREE TEXT NONRESIDENCE	8125004120	000 BLOCK W BUTTERCUP DR	Georgetown Police	5/15/2025 6:54 AM
	LARCENY/FROM VEHICLE/NOT ATTACHED	8125004119	200 BLOCK NE GRAMMAR AVE	Georgetown Police	5/15/2025 5:41 AM
	DISORDERLY CONDUCT/UNRELATED TO LIQUOR	8125004105	NORTH E ST & DUPONT BLVD	Georgetown Police	5/14/2025 6:12 PM
	THEFT/FALSE PRETENSE OR PROMISE	8125004103	100 BLOCK SE N. BEDFORD ST	Georgetown Police	5/14/2025 4:09 PM
	INTIMIDATION/RECKLESS ENDANGER/TERRORISTIC THREAT/HARASSMENT/OTHER ASSAULTS/NON-AGGRAVATED		20200 BLOCK N DUPONT BLVD	Delaware State Police	5/14/2025 2:56 PM
	LARCENY/FROM VEHICLE/NOT ATTACHED	8125004101	WOLF N RD & BEDFORD ST	Georgetown Police	5/14/2025 2:26 PM
	INTIMIDATION/RECKLESS ENDANGER/TERRORISTIC THREAT/HARASSMENT/OTHER ASSAULTS/NON-AGGRAVATED	8125004064	BEDFORD SE ST & ADAMS ST	Georgetown Police	5/13/2025 4:55 PM
	INTIMIDATION/RECKLESS ENDANGER/TERRORISTIC THREAT/HARASSMENT/OTHER ASSAULTS/NON-AGGRAVATED	8125004063	DUPONT NW BLVD & OLD LAUREL RD	Georgetown Police	5/13/2025 4:26 PM
	DRIVING UNDER THE INFLUENCE	8125004044	ON CARRIAGE LANE 80.81 FEET NORTH EAST FROM BEDFORD STREET	Georgetown Police	5/13/2025 2:08 AM
	LARCENY/SHOPLIFTING	8125004038	20900 BLOCK N DUPONT BLVD	Georgetown Police	5/12/2025 9:57 PM
	DISTURBING THE PEACE/PUBLIC NUISANCE	8125004000	300 BLOCK NE MARKET ST	Georgetown Police	5/12/2025 7:44 AM
	LARCENY/SHOPLIFTING	8125003989	000 BLOCK COLLEGE PARK DR	Georgetown Police	5/11/2025 7:09 PM
	LARCENY/FROM BUILDING	8125003983	000 BLOCK E COLLEGE PARK LA	Georgetown Police	5/11/2025 1:45 PM
	OFFENSIVE TOUCHING/OTHER ASSAULTS/NON-AGGRAVATED	8125003984	COLLEGE PARK W LA & DUPONT BLVD	Georgetown Police	5/11/2025 1:43 PM
	LARCENY/FROM ALL OTHER YARDS	8125003944	LAUREL SW ST & BARR LA	Georgetown Police	5/11/2025 10:19 AM
	DRIVING UNDER THE INFLUENCE	8125003971	ON N. BEDFORD STREET SR18 211.00 FEET SOUTH EAST FROM DEPOT	Georgetown Police	5/11/2025 2:57 AM
	OFFENSIVE TOUCHING/OTHER ASSAULTS/NON-AGGRAVATED	8125003962	21600 BLOCK SW BIDEN AVE	Georgetown Police	5/10/2025 11:23 PM
	LARCENY/FROM BUILDING	8125003923	500 BLOCK SW MARKET ST	Georgetown Police	5/9/2025 6:02 PM
	BURGLARY/NO FORCED ENTRY/RESIDENCE		22400 BLOCK E LEWES-GEORGETOWN HWY	Delaware State Police	5/9/2025 4:23 PM
	OFFENSIVE TOUCHING/OTHER ASSAULTS/NON-AGGRAVATED	8125003920	200 BLOCK SE MARGARET ST	Georgetown Police	5/9/2025 3:48 PM

Type	Description	Incident #	Location	Agency	Date
	DISORDERLY CONDUCT/UNRELATED TO LIQUOR	8125003910	21600 BLOCK SW BIDEN AVE	Georgetown Police	5/9/2025 12:03 PM
	DAMAGE/BUSINESS PROPERTY	8125003909	300 BLOCK NE MARKET ST	Georgetown Police	5/9/2025 11:40 AM
	THEFT/FALSE PRETENSE OR PROMISE		19700 BLOCK N JUSTIN DR	Delaware State Police	5/9/2025 11:25 AM
	DRIVING UNDER THE INFLUENCE	8125003902	ON CALHOUN STREET 390.33 FEET NORTH FROM NORTH STREET WIT	Georgetown Police	5/9/2025 6:49 AM
	OFFENSIVE TOUCHING/OTHER ASSAULTS/NON-AGGRAVATED	8125003888	21600 BLOCK SW BIDEN AVE	Georgetown Police	5/8/2025 3:16 PM
	LARCENY/SHOPLIFTING	8125003886	500 BLOCK NW BEDFORD ST	Georgetown Police	5/8/2025 2:45 PM
	OFFENSIVE TOUCHING/OTHER ASSAULTS/NON-AGGRAVATED	8125003880	21600 BLOCK SW BIDEN AVE	Georgetown Police	5/8/2025 12:50 PM
	DISORDERLY CONDUCT/UNRELATED TO LIQUOR	8125003866	RACE SE ST & NEW ST	Georgetown Police	5/7/2025 7:54 PM
	DAMAGE/PRIVATE PROPERTY	8125003865	300 BLOCK W RAILROAD AVE	Georgetown Police	5/7/2025 6:17 PM
	LARCENY/FROM VEHICLE/NOT ATTACHED	8125003836	E. MARKET SW ST & KIMMEY ST	Georgetown Police	5/6/2025 2:42 PM
	BURGLARY/FORCED ENTRY/FREE TEXT NONRESIDENCE	8125003829	200 BLOCK SE KIMMEY ST	Georgetown Police	5/6/2025 8:46 AM
	BURGLARY/FORCED ENTRY/FREE TEXT NONRESIDENCE	8125003828	000 BLOCK NW TERRACE AVE	Georgetown Police	5/6/2025 8:26 AM
	BURGLARY/FORCED ENTRY/FREE TEXT NONRESIDENCE	8125003826	000 BLOCK NE DOUGLAS ST	Georgetown Police	5/6/2025 7:14 AM
	BURGLARY/FORCED ENTRY/FREE TEXT NONRESIDENCE	8125003827	300 BLOCK NW ALBURY AVE	Georgetown Police	5/6/2025 7:14 AM
	BURGLARY/FORCED ENTRY/FREE TEXT NONRESIDENCE	8125003825	000 BLOCK NE DOUGLAS ST	Georgetown Police	5/6/2025 6:31 AM
	DISTURBING THE PEACE/PUBLIC NUISANCE	8125003823	000 BLOCK E COLLEGE PARK LA	Georgetown Police	5/6/2025 6:18 AM
	LARCENY/FROM VEHICLE/NOT ATTACHED	8125003822	000 BLOCK NE RUST AVE	Georgetown Police	5/6/2025 6:02 AM
	DAMAGE/PRIVATE PROPERTY	8125003821	000 BLOCK NE RUST AVE	Georgetown Police	5/6/2025 5:47 AM
	DAMAGE/PRIVATE PROPERTY	8125003820	000 BLOCK NW SURREY LA	Georgetown Police	5/6/2025 5:26 AM
	BURGLARY/FORCED ENTRY/FREE TEXT NONRESIDENCE	8125003819	000 BLOCK NW SURREY LA	Georgetown Police	5/6/2025 4:53 AM
	HARASSING COMMUNICATION/PHONE/WIRE/M... ONLY	8125003805	200 BLOCK SW ROSA ST	Georgetown Police	5/5/2025 5:42 PM
	DISTURBING THE PEACE/PUBLIC NUISANCE	8125003800	20700 BLOCK S DUPONT BLVD	Georgetown Police	5/5/2025 3:02 PM
	CONSUMPTION OF LIQUOR/UNDERAGE	8125003794	200 BLOCK NE PINE ST	Georgetown Police	5/5/2025 9:51 AM
	LARCENY/SHOPLIFTING	8125003791	21000 BLOCK NE ARROW SAFETY RD	Georgetown Police	5/5/2025 8:35 AM
	DRIVING UNDER THE INFLUENCE	8125003786	ON RAILROAD AVENUE EAST 26.50 FEET NORTH WEST FROM DEPOT S	Georgetown Police	5/5/2025 6:47 AM

Type	Description	Incident #	Location	Agency	Date
	LARCENY/SHOPLIFTING	8125003772	500 BLOCK W COLLEGE PARK DR	Georgetown Police	5/4/2025 4:15 PM
	INTIMIDATION/RECKLESS ENDANGER/TERRORISTIC THREAT/HARASSMENT/OTHER ASSAULTS/NON-AGGRAVATED	8125003751	300 BLOCK W COLLEGE PARK LA	Georgetown Police	5/3/2025 8:53 PM
	CARRYING PROHIBITED	8125003746	500 BLOCK NW BEDFORD ST	Georgetown Police	5/3/2025 6:57 PM
	INTIMIDATION/RECKLESS ENDANGER/TERRORISTIC THREAT/HARASSMENT/OTHER ASSAULTS/NON-AGGRAVATED	8125003739	BEDFORD SE ST & BRAMHALL ST	Georgetown Police	5/3/2025 11:45 AM
	LARCENY/FROM VEHICLE/NOT ATTACHED	8125003721	000 BLOCK E BRIDGEVILLE RD	Georgetown Police	5/3/2025 12:45 AM
	BURGLARY/NO FORCED ENTRY/RESIDENCE	8125003699	20600 BLOCK S SAVANNAH RD	Georgetown Police	5/2/2025 11:54 AM
	LARCENY/FROM BUILDING	8125003693	20100 BLOCK N WOLF RD	Georgetown Police	5/2/2025 7:58 AM
	LARCENY/FROM ALL OTHER YARDS		21400 BLOCK W BALTIMORE AVE	Delaware State Police	5/2/2025 6:16 AM
	DRIVING UNDER THE INFLUENCE/LIQUOR		22800 BLOCK N WOODS BRANCH RD	Delaware State Police	5/1/2025 5:27 PM
	DRIVING UNDER THE INFLUENCE		ON LEWES-GEORGETOWN HIGHWAY US9 0.52 MILES SOUTH WEST FROM	Delaware State Police	5/1/2025 2:58 PM
	LARCENY/BICYCLES	8125003667	900 BLOCK SW INGRAMTOWN RD	Georgetown Police	5/1/2025 12:04 PM
	DISORDERLY CONDUCT/UNRELATED TO LIQUOR	8125003642	800 BLOCK E INGRAMTOWN RD	Georgetown Police	4/30/2025 7:50 PM
	DISTURBING THE PEACE/PUBLIC NUISANCE	8125003633	300 BLOCK NE MARKET ST	Georgetown Police	4/30/2025 4:18 PM
	DAMAGE/BUSINESS PROPERTY	8125003613	100 BLOCK SW MARKET ST	Georgetown Police	4/30/2025 9:23 AM
	IMPERSONATION	8125003595	VAUGHN S RD & SEASHORE HWY	Georgetown Police	4/29/2025 8:00 PM
	POSSESSION OF WEAPON	8125003549	DOUGLAS NE ST & BEDFORD ST	Georgetown Police	4/28/2025 10:52 AM
	DRIVING UNDER THE INFLUENCE	8125003292	ON LAYTON STREET 159.82 FEET SOUTH EAST FROM DEPOT STREET	Georgetown Police	4/28/2025 5:50 AM
	OFFENSIVE TOUCHING/OTHER ASSAULTS/NON-AGGRAVATED		22600 BLOCK SW E. TRAP POND RD	Delaware State Police	4/27/2025 2:14 PM
	IMPERSONATION	8125003524	20500 BLOCK N DUPONT BLVD	Georgetown Police	4/27/2025 12:04 PM
	LARCENY/SHOPLIFTING	8125003521	500 BLOCK E COLLEGE PARK LA	Georgetown Police	4/27/2025 10:15 AM
	DISORDERLY CONDUCT/UNRELATED TO LIQUOR	8125003515	300 BLOCK W COLLEGE PARK LA	Georgetown Police	4/27/2025 12:42 AM
	ROBBERY/CARJACKING/STRONG-ARM HIGHWAY,STREET,ALLEY	8125003503	200 BLOCK NE NORTH ST	Georgetown Police	4/26/2025 12:01 PM
	DISORDERLY CONDUCT/UNRELATED TO LIQUOR	8125003497	21000 BLOCK NE ARROW SAFETY RD	Georgetown Police	4/26/2025 2:19 AM

Type	Description	Incident #	Location	Agency	Date
	LARCENY/FROM VEHICLE/NOT ATTACHED	8125003490	200 BLOCK SE BEDFORD ST	Georgetown Police	4/25/2025 9:08 PM
	DISORDERLY CONDUCT/UNRELATED TO LIQUOR	8125003485	20900 BLOCK N DUPONT BLVD	Georgetown Police	4/25/2025 6:55 PM
	DISTURBING THE PEACE/PUBLIC NUISANCE	8125003481	000 BLOCK GEORGETOWN PLZ	Georgetown Police	4/25/2025 5:12 PM
	BURGLARY/NO FORCED ENTRY/RESIDENCE	8125003478	000 BLOCK SW CLOVER DR	Georgetown Police	4/25/2025 3:12 PM
	LARCENY/FROM BUILDING	8125003477	500 BLOCK UNION DR	Georgetown Police	4/25/2025 3:10 PM
	LARCENY/FROM ALL OTHER YARDS	8125003469	300 BLOCK E RAILROAD AVE	Georgetown Police	4/25/2025 10:14 AM
	BURGLARY/NO FORCED ENTRY/FREE TEXT	8125003468	000 BLOCK SE SURREY LA	Georgetown Police	4/25/2025 8:58 AM
	DAMAGE/PRIVATE PROPERTY	8125003466	200 BLOCK NE PINE ST	Georgetown Police	4/25/2025 7:39 AM
	DAMAGE/PRIVATE PROPERTY	8125003465	100 BLOCK NW BEDFORD ST	Georgetown Police	4/25/2025 3:09 AM
	DISORDERLY CONDUCT/UNRELATED TO LIQUOR	8125003464	20600 BLOCK N SAVANNAH RD	Georgetown Police	4/25/2025 2:36 AM
	DAMAGE/PRIVATE PROPERTY	8125003463	100 BLOCK NE PINE ST	Georgetown Police	4/25/2025 1:18 AM
	LARCENY/SHOPLIFTING	8125003458	500 BLOCK E COLLEGE PARK LA	Georgetown Police	4/24/2025 9:43 PM
	SIMPLE ASSAULT/NON-FAMILY/OTHER ASSAULTS/NON-AGGRAVATED	8125003456	20300 BLOCK N SAND HILL RD	Georgetown Police	4/24/2025 7:08 PM
	INTIMIDATION/RECKLESS ENDANGER/TERRORISTIC THREAT/HARASSMENT/OTHER ASSAULTS/NON-AGGRAVATED	8125003449	400 BLOCK E INGRAMTOWN RD	Georgetown Police	4/24/2025 1:42 PM
	LARCENY/FROM BUILDING	8125003433	200 BLOCK E DUNBARTON OAKS	Georgetown Police	4/24/2025 12:49 AM
	DAMAGE/PRIVATE PROPERTY	8125003417	20600 BLOCK N DUPONT BLVD	Georgetown Police	4/23/2025 5:02 PM
	LARCENY/FROM BUILDING	8125003396	BEDFORD SE ST & GORDY ST	Georgetown Police	4/23/2025 7:27 AM
	DISORDERLY CONDUCT/UNRELATED TO LIQUOR	8125003394	20900 BLOCK N DUPONT BLVD	Georgetown Police	4/22/2025 11:41 PM
	DAMAGE/PRIVATE PROPERTY	8125003392	100 BLOCK SW PINE ST	Georgetown Police	4/22/2025 8:44 PM
	OFFENSIVE TOUCHING/OTHER ASSAULTS/NON-AGGRAVATED	8125003388	100 BLOCK NW RAILROAD AVE	Georgetown Police	4/22/2025 6:15 PM
	LARCENY/SHOPLIFTING	8125003377	000 BLOCK GEORGETOWN PLZ	Georgetown Police	4/22/2025 12:34 PM
	BURGLARY/NO FORCED ENTRY/FREE TEXT	8125003374	600 BLOCK NW BEDFORD ST	Georgetown Police	4/22/2025 10:28 AM
	BURGLARY/NO FORCED ENTRY/FREE TEXT	8125003370	20200 BLOCK W ENNIS ST	Georgetown Police	4/22/2025 8:08 AM
	BURGLARY/NO FORCED ENTRY/RESIDENCE	8125003359	200 BLOCK E DUNBARTON OAKS	Georgetown Police	4/21/2025 9:45 PM
	INTIMIDATION/RECKLESS ENDANGER/TERRORISTIC	8125003352	300 BLOCK E DUNBARTON OAKS	Georgetown Police	4/21/2025 7:34 PM

Type	Description	Incident #	Location	Agency	Date
	THREAT/HARASSMENT/OTHER ASSAULTS/NON-AGGRAVATED				
	LARCENY/FROM MAIL FROM ALL OTHER YARDS	8125003338	000 BLOCK NE BRAMHALL ST	Georgetown Police	4/21/2025 11:36 AM
	INTIMIDATION/RECKLESS ENDANGER/TERRORISTIC THREAT/HARASSMENT/OTHER ASSAULTS/NON-AGGRAVATED	8125003335	400 BLOCK SE KIMMEY ST	Georgetown Police	4/21/2025 10:23 AM
	BURGLARY/NO FORCED ENTRY/FREE TEXT	8125003328	400 BLOCK SW MARKET ST	Georgetown Police	4/21/2025 7:31 AM
	LARCENY/SHOPLIFTING	8125003315	000 BLOCK COLLEGE PARK DR	Georgetown Police	4/20/2025 7:06 PM
	LARCENY/FROM BUILDING	8125003307	COLLEGE PARK E LA & CARMEAN WAY	Georgetown Police	4/20/2025 3:52 PM
	LARCENY/BICYCLES	8125003306	000 BLOCK W LYNCHS LA	Georgetown Police	4/20/2025 3:33 PM
	DAMAGE/PRIVATE PROPERTY	8125003289	21700 BLOCK ROTH AVE	Georgetown Police	4/19/2025 9:20 PM
	DRIVING UNDER THE INFLUENCE	8125003259	ON EAST PINE STREET 166.33 FEET SOUTH WEST FROM SOUTH KING	Georgetown Police	4/18/2025 11:15 PM
	DISORDERLY CONDUCT/UNRELATED TO LIQUOR	8125003247	500 BLOCK BEDFORD ST	Georgetown Police	4/18/2025 8:13 PM
	DISORDERLY CONDUCT/UNRELATED TO LIQUOR	8125003239	COLLEGE PARK E LA & CARMEAN WAY	Georgetown Police	4/18/2025 2:55 PM
	LARCENY/FROM BUILDING	8125003234	LAUREL NE ST & KIMMEY ST	Georgetown Police	4/18/2025 7:59 AM
	INTIMIDATION/RECKLESS ENDANGER/TERRORISTIC THREAT/HARASSMENT/OTHER ASSAULTS/NON-AGGRAVATED	8125003214	21600 BLOCK SW BIDEN AVE	Georgetown Police	4/17/2025 3:25 PM
	THEFT/FALSE PRETENSE OR PROMISE		22600 BLOCK SE DUPONT BLVD	Delaware State Police	4/17/2025 9:12 AM
	FRAUD/ILLEGAL USE OF CREDIT CARDS	8125003195	20600 BLOCK N SAVANNAH RD	Georgetown Police	4/17/2025 6:43 AM
	DISORDERLY CONDUCT/LIQUOR INVOLVEMENT	8125003193	20900 BLOCK N DUPONT BLVD	Georgetown Police	4/17/2025 2:14 AM
	DISORDERLY CONDUCT/UNRELATED TO LIQUOR	8125003189	20900 BLOCK N DUPONT BLVD	Georgetown Police	4/17/2025 12:29 AM
	DISORDERLY CONDUCT/LIQUOR INVOLVEMENT	8125003178	100 BLOCK SW PINE ST	Georgetown Police	4/16/2025 5:02 PM
	OFFENSIVE TOUCHING/OTHER ASSAULTS/NON-AGGRAVATED	8125003125	21100 BLOCK NW AIRPORT RD	Georgetown Police	4/15/2025 5:10 PM
	OFFENSIVE TOUCHING/OTHER ASSAULTS/NON-AGGRAVATED	8125003119	300 BLOCK NE MARKET ST	Georgetown Police	4/15/2025 2:07 PM
	DRIVING UNDER THE INFLUENCE	8125003090	ON RAILROAD AVENUE EAST 130.60 FEET SOUTH EAST FROM EAST C	Georgetown Police	4/14/2025 8:55 PM
	DISORDERLY CONDUCT/UNRELATED TO LIQUOR	8125003095	21000 BLOCK ARROW SAFETY RD	Georgetown Police	4/14/2025 6:39 PM
	LARCENY/SHOPLIFTING	8125003087	EDWARD E ST & DUPONT BLVD	Georgetown Police	4/14/2025 3:14 PM

Type	Description	Incident #	Location	Agency	Date
	LARCENY/FROM BUILDING	8125003086	000 BLOCK E COLLEGE PARK LA	Georgetown Police	4/14/2025 2:33 PM
	DISTURBING THE PEACE/PUBLIC NUISANCE	8125003084	100 BLOCK SW LAUREL ST	Georgetown Police	4/14/2025 1:57 PM
	DISORDERLY CONDUCT/LIQUOR INVOLVEMENT	8125003059	20600 BLOCK S SAVANNAH RD	Georgetown Police	4/13/2025 9:48 PM
	RIOT/FREE TEXT	8125003058	21600 BLOCK SW BIDEN AVE	Georgetown Police	4/13/2025 8:00 PM
	DRIVING UNDER THE INFLUENCE	8125003037	ON SOUTH BEDFORD STREET US9TR 0.20 MILES NORTH WEST FROM AR	Georgetown Police	4/13/2025 2:43 AM
	DRIVING UNDER THE INFLUENCE	8125003029	ON LAYTON STREET 188.38 FEET SOUTH EAST FROM DEPOT STREET	Georgetown Police	4/12/2025 9:15 PM
	DRIVING UNDER THE INFLUENCE/LIQUOR	8125003009	ON SOUTH BEDFORD STREET US9TR 481.56 FEET SOUTH FROM PARK A	Georgetown Police	4/12/2025 7:58 PM
	DRIVING UNDER THE INFLUENCE	8125003013	ON NORTHBOUND DUPONT BOULEVARD US113 698.47 FEET SOUTH FROM	Georgetown Police	4/12/2025 4:36 PM
	DRIVING UNDER THE INFLUENCE/LIQUOR	8125003010	ON NORTH KING STREET AT THE INTERSECTION OF EAST COOPER ALL	Georgetown Police	4/12/2025 5:03 AM
	DRIVING UNDER THE INFLUENCE	8125002999	ON NORTH RACE STREET 127.39 FEET SOUTH EAST FROM DEPOT STR	Georgetown Police	4/12/2025 4:00 AM
	DRIVING UNDER THE INFLUENCE	8125003007	ON PARSONS LANE 596.37 FEET NORTH WEST FROM INGRAMTOWN ROA	Georgetown Police	4/12/2025 12:35 AM
	OFFENSIVE TOUCHING/OTHER ASSAULTS/NON-AGGRAVATED	8125003001	21600 BLOCK SW BIDEN AVE	Georgetown Police	4/11/2025 6:05 PM
	THEFT/FALSE PRETENSE OR PROMISE		22700 BLOCK SW E. TRAP POND RD	Delaware State Police	4/11/2025 3:21 PM
	DRIVING UNDER THE INFLUENCE		ON SOUTH BEDFORD STREET US9TR 477.60 FEET NORTH WEST FROM A	Delaware State Police	4/10/2025 6:44 PM
	DAMAGE/PRIVATE PROPERTY	8125002950	100 BLOCK NW KIMMEY ST	Georgetown Police	4/10/2025 10:14 AM
	DAMAGE/PRIVATE PROPERTY	8125002917	200 BLOCK SW PINE ST	Georgetown Police	4/9/2025 11:55 AM
	DISORDERLY CONDUCT/UNRELATED TO LIQUOR	8125002888	20800 BLOCK N DUPONT BLVD	Georgetown Police	4/8/2025 3:31 PM
	LARCENY/SHOPLIFTING	8125002879	000 BLOCK E COLLEGE PARK LA	Georgetown Police	4/8/2025 11:54 AM
	INTIMIDATION/RECKLESS ENDANGER/TERRORISTIC THREAT/HARASSMENT/OTHER ASSAULTS/NON-AGGRAVATED	8125002860	300 BLOCK SE RACE ST	Georgetown Police	4/7/2025 7:45 PM
	INTIMIDATION/RECKLESS ENDANGER/TERRORISTIC THREAT/HARASSMENT/OTHER ASSAULTS/NON-AGGRAVATED	8125002851	300 BLOCK NW BEDFORD ST	Georgetown Police	4/7/2025 8:11 AM
	LARCENY/FROM VEHICLE/NOT ATTACHED	8125002842	20500 BLOCK S DUPONT BLVD	Georgetown Police	4/6/2025 5:38 PM

Type	Description	Incident #	Location	Agency	Date
	BURGLARY/FORCED ENTRY/NONRESIDENCE	8125002836	100 BLOCK NE CEDAR ST	Georgetown Police	4/6/2025 9:30 AM
	AGGRAVATED ASSAULT/NON-FAMILY OTHER DANGEROUS WEAPON	8125002831	20900 BLOCK N DUPONT BLVD	Georgetown Police	4/6/2025 12:45 AM
	LARCENY/FROM BUILDING	8125002827	100 BLOCK W WINGATE DR	Georgetown Police	4/5/2025 9:54 PM
	LARCENY/FROM BUILDING		100 BLOCK WINGATE DR	Delaware State Police	4/5/2025 8:43 PM
	DISORDERLY CONDUCT/UNRELATED TO LIQUOR	8125002807	PINE NE ST & BEDFORD ST	Georgetown Police	4/5/2025 2:30 PM
	DRIVING UNDER THE INFLUENCE	8125002802	ON SOUTH BEDFORD STREET 320.08 FEET SOUTH EAST FROM ADAMS	Georgetown Police	4/5/2025 11:43 AM
	THEFT/BUS/TRUCK	8125002778	500 BLOCK S BEDFORD ST	Georgetown Police	4/4/2025 11:20 AM
	OFFENSIVE TOUCHING/OTHER ASSAULTS/NON-AGGRAVATED	8125002761	21100 BLOCK NW AIRPORT RD	Georgetown Police	4/4/2025 7:40 AM
	AGGRAVATED ASSAULT/NON-FAMILY OTHER DANGEROUS WEAPON	8125002748	DOUGLAS NE ST & RACE ST	Georgetown Police	4/3/2025 11:00 PM
	THEFT/FALSE PRETENSE OR PROMISE	8125002742	20900 BLOCK DUPONT BLVD	Georgetown Police	4/3/2025 4:09 PM
	LARCENY/FROM VEHICLE/NOT ATTACHED	8125002700	300 BLOCK RACE ST	Georgetown Police	4/2/2025 3:03 PM
	CARRYING PROHIBITED	8125002696	500 BLOCK SW W. MARKET ST	Georgetown Police	4/2/2025 12:33 PM
	DRIVING UNDER THE INFLUENCE	8125002681	ON DEPOT STREET 162.47 FEET SOUTH WEST FROM NORTH RACE STR	Georgetown Police	4/2/2025 4:07 AM
	CARRYING PROHIBITED	8125002662	LAUREL SW ST & SOUTH LA	Georgetown Police	4/1/2025 9:25 AM
	INTIMIDATION/RECKLESS ENDANGER/TERRORISTIC THREAT/HARASSMENT/OTHER ASSAULTS/NON-AGGRAVATED		20100 BLOCK SAND HILL RD	Delaware State Police	3/31/2025 4:46 PM
	DISORDERLY CONDUCT/UNRELATED TO LIQUOR	8125002640	BEDFORD S ST & PARK AVE	Georgetown Police	3/31/2025 4:04 PM
	BURGLARY/NO FORCED ENTRY/FREE TEXT	8125002636	000 BLOCK W COLLEGE PARK LA	Georgetown Police	3/31/2025 2:29 PM
	SIMPLE ASSAULT/NON-FAMILY/OTHER ASSAULTS/NON-AGGRAVATED	8125002627	21600 BLOCK BIDEN AVE	Georgetown Police	3/31/2025 11:00 AM
	PUBLIC PEACE/FREE TEXT/CRIMINAL NUISANCE	8125002625	20900 BLOCK E DUPONT BLVD	Georgetown Police	3/31/2025 9:34 AM
	LARCENY/SHOPLIFTING	8125002609	20900 BLOCK N DUPONT BLVD	Georgetown Police	3/30/2025 7:08 PM
	DISORDERLY CONDUCT/UNRELATED TO LIQUOR	8125002607	500 BLOCK E COLLEGE PARK LA	Georgetown Police	3/30/2025 6:03 PM
	DRIVING UNDER THE INFLUENCE/LIQUOR	8125002606	SEASHORE W HWY & CARMEAN WAY	Georgetown Police	3/30/2025 5:54 PM
	LARCENY/SHOPLIFTING	8125002581	COLLEGE PARK E LA & CARMEAN WAY	Georgetown Police	3/30/2025 11:43 AM
	DRIVING UNDER THE INFLUENCE	8125002596	ON ROSA STREET 99.65 FEET SOUTH WEST FROM NORTH KING STREE	Georgetown Police	3/30/2025 4:39 AM

Type	Description	Incident #	Location	Agency	Date
	LARCENY/FROM ALL OTHER YARDS	8125002572	400 BLOCK SE BEDFORD ST	Georgetown Police	3/30/2025 4:07 AM
	POSSESSION OF WEAPON	8125002563	NORTH ST & KIMMEY ST	Georgetown Police	3/29/2025 10:08 PM
	LARCENY/SHOPLIFTING	8125002557	000 BLOCK W COLLEGE PARK LA	Georgetown Police	3/29/2025 8:19 PM
	DISORDERLY CONDUCT/UNRELATED TO LIQUOR	8125002530	300 BLOCK W COLLEGE PARK LA	Georgetown Police	3/29/2025 12:44 AM
	VEHICLE THEFT LOCALLY STOLEN- LOCALLY RECOVER		22900 BLOCK E ASBURY RD	Delaware State Police	3/28/2025 3:57 PM
	LARCENY/SHOPLIFTING	8125002511	000 BLOCK E COLLEGE PARK LA	Georgetown Police	3/28/2025 2:44 PM
	LARCENY/SHOPLIFTING	8125002507	DUPONT NW BLVD & OLD LAUREL RD	Georgetown Police	3/28/2025 2:15 PM
	ROBBERY/CARJACKING/STRONG- ARM COMMERCIAL HOUSE(EXCEPT C,D,F)	8125002505	DUPONT BLVD & DUPONT BLVD	Georgetown Police	3/28/2025 1:41 PM
	LARCENY/SHOPLIFTING	8125002492	21000 BLOCK SE DUPONT BLVD	Georgetown Police	3/28/2025 8:12 AM
	OFFENSIVE TOUCHING/OTHER ASSAULTS/NON-AGGRAVATED	8125002460	300 BLOCK NE MARKET ST	Georgetown Police	3/27/2025 11:20 AM
	THEFT/FALSE PRETENSE OR PROMISE		22900 BLOCK W LEWES- GEORGETOWN HWY	Delaware State Police	3/27/2025 10:09 AM
	LARCENY/SHOPLIFTING	8125002441	DUPONT SE BLVD & ARROW SAFETY RD	Georgetown Police	3/26/2025 11:00 PM
	BURGLARY/NO FORCED ENTRY/FREE TEXT	8125002431	PINE SW ST & RACE ST	Georgetown Police	3/26/2025 6:30 PM
	LARCENY/SHOPLIFTING	8125002430	200 BLOCK W COLLEGE PARK LA	Georgetown Police	3/26/2025 6:11 PM
	DISORDERLY CONDUCT/UNRELATED TO LIQUOR	8125002407	20900 BLOCK S DUPONT BLVD	Georgetown Police	3/26/2025 2:52 AM
	OFFENSIVE TOUCHING/OTHER ASSAULTS/NON-AGGRAVATED	8125002372	21600 BLOCK SW BIDEN AVE	Georgetown Police	3/25/2025 11:56 AM
	LARCENY/FROM ALL OTHER YARDS	8125002364	000 BLOCK W COLLEGE PARK LA	Georgetown Police	3/25/2025 11:15 AM
	LARCENY/SHOPLIFTING	8125002360	20900 BLOCK DUPONT BLVD	Georgetown Police	3/25/2025 10:05 AM
	BURGLARY/FORCED ENTRY/NONRESIDENCE	8125002359	600 BLOCK SE BEDFORD ST	Georgetown Police	3/25/2025 9:32 AM
	SIMPLE ASSAULT/NON-FAMILY/OTHER ASSAULTS/NON-AGGRAVATED	8125002348	21600 BLOCK SW BIDEN AVE	Georgetown Police	3/24/2025 5:49 PM
	BURGLARY/NO FORCED ENTRY/FREE TEXT	8125002334	000 BLOCK SW DOUGLAS ST	Georgetown Police	3/24/2025 1:50 PM
	DISORDERLY CONDUCT/UNRELATED TO LIQUOR	8125002325	22100 BLOCK DUPONT BLVD	Georgetown Police	3/24/2025 10:28 AM
	DAMAGE/PRIVATE PROPERTY	8125002323	21300 BLOCK LEGAL DR	Georgetown Police	3/24/2025 10:04 AM
	DISORDERLY CONDUCT/UNRELATED TO LIQUOR	8125002264	NORTH NW LA & STRAWBERRY ALY	Georgetown Police	3/22/2025 7:56 PM
	DISORDERLY CONDUCT/UNRELATED TO LIQUOR	8125002260	000 BLOCK SW PINE ST	Georgetown Police	3/22/2025 6:02 PM

Type	Description	Incident #	Location	Agency	Date
	LARCENY/FROM VEHICLE/NOT ATTACHED	8125002256	200 BLOCK NE E. MARKET ST	Georgetown Police	3/22/2025 2:57 PM
	OFFENSIVE TOUCHING/OTHER ASSAULTS/NON-AGGRAVATED	8125002252	21600 BLOCK W BIDEN AVE	Georgetown Police	3/22/2025 1:20 PM
	OFFENSIVE TOUCHING/OTHER ASSAULTS/NON-AGGRAVATED	8125002248	21600 BLOCK W BIDEN AVE	Georgetown Police	3/22/2025 8:03 AM
	BURGLARY/NO FORCED ENTRY/FREE TEXT	8125002246	300 BLOCK SW LAUREL ST	Georgetown Police	3/22/2025 7:52 AM
	DRIVING UNDER THE INFLUENCE	8125002239	ON LAYTON STREET 265.03 FEET SOUTH EAST FROM DEPOT STREET	Georgetown Police	3/22/2025 6:10 AM
	DRIVING UNDER THE INFLUENCE	8125002201	ON LEWES-GEORGETOWN HIGHWAY US9 441.52 FEET WEST FROM ROGER	Georgetown Police	3/21/2025 1:42 AM
	DRIVING UNDER THE INFLUENCE		ON COUNTY SEAT HIGHWAY US9 0.45 MILES SOUTH WEST FROM ASBUR	Delaware State Police	3/21/2025 12:03 AM
	LARCENY/BICYCLES	8125002199	300 BLOCK S BEDFORD ST	Georgetown Police	3/20/2025 7:11 PM
	DISORDERLY CONDUCT/UNRELATED TO LIQUOR	8125002185	20500 BLOCK N DUPONT BLVD	Georgetown Police	3/20/2025 11:32 AM
	LARCENY/SHOPLIFTING	8125002161	000 BLOCK COLLEGE PARK DR	Georgetown Police	3/19/2025 6:41 PM
	THEFT/FALSE PRETENSE OR PROMISE	8125002160	22100 BLOCK N DUPONT BLVD	Georgetown Police	3/19/2025 5:50 PM
	OFFENSIVE TOUCHING/OTHER ASSAULTS/NON-AGGRAVATED	8125002138	21600 BLOCK SW BIDEN AVE	Georgetown Police	3/19/2025 10:22 AM
	LARCENY/SHOPLIFTING	8125002136	500 BLOCK E COLLEGE PARK LA	Georgetown Police	3/19/2025 9:45 AM
	DISORDERLY CONDUCT/UNRELATED TO LIQUOR	8125002124	DUPONT S BLVD & COLLEGE PARK LA	Georgetown Police	3/18/2025 11:02 PM
	LARCENY/NO FORCE/PURSE SNATCHING	8125002113	300 BLOCK SE RAILROAD AVE	Georgetown Police	3/18/2025 12:51 PM
	SIMPLE ASSAULT/NON-FAMILY/OTHER ASSAULTS/NON-AGGRAVATED	8125002083	300 BLOCK SE RACE ST	Georgetown Police	3/17/2025 6:09 PM
	OFFENSIVE TOUCHING/OTHER ASSAULTS/NON-AGGRAVATED	8125002080	20300 BLOCK E ENNIS RD	Georgetown Police	3/17/2025 4:01 PM
	DRIVING UNDER THE INFLUENCE/LIQUOR	8125002074	400 BLOCK SE BEDFORD ST	Georgetown Police	3/17/2025 2:07 PM
	DRIVING UNDER THE INFLUENCE	8125002072	ON PRIVATE PROPERTY WITHIN GEORGETOWN MUNICIPALITY. 52.37 FE	Georgetown Police	3/17/2025 1:47 PM
	BURGLARY/NO FORCED ENTRY/NONRESIDENCE		19200 BLOCK NE COUNTY SEAT HWY	Delaware State Police	3/17/2025 8:03 AM
	OFFENSIVE TOUCHING/OTHER ASSAULTS/NON-AGGRAVATED	8125002043	21600 BLOCK W BIDEN AVE	Georgetown Police	3/16/2025 5:07 PM
	LARCENY/FROM BUILDING	8125002042	300 BLOCK W COLLEGE PARK LA	Georgetown Police	3/16/2025 2:04 PM
	BURGLARY/NO FORCED ENTRY/FREE TEXT	8125002035	300 BLOCK PEPPER ST	Georgetown Police	3/16/2025 10:55 AM

Type	Description	Incident #	Location	Agency	Date
	VEHICULAR ASSAULT/NO INTENT/OTHER ASSAULTS/NON-AGGRAVATED		DUPONT BLVD & WILSON RD	Delaware State Police	3/16/2025 8:27 AM
	DRIVING UNDER THE INFLUENCE	8125002021	ON DOUGLAS STREET 153.89 FEET NORTH EAST FROM BEDFORD STRE	Georgetown Police	3/15/2025 10:27 PM
	OFFENSIVE TOUCHING/OTHER ASSAULTS/NON-AGGRAVATED	8125002016	21600 BLOCK SW BIDEN AVE	Georgetown Police	3/15/2025 5:58 PM
	LARCENY/SHOPLIFTING	8125002002	21000 BLOCK NE ARROW SAFETY RD	Georgetown Police	3/15/2025 12:08 AM
	THEFT/FALSE PRETENSE OR PROMISE	8125001988	HIGH SCHOOL NE AVE & SUSSEX CENTRAL DR	Georgetown Police	3/14/2025 6:23 PM
	LARCENY/BICYCLES	8125001976	20700 BLOCK S DUPONT BLVD	Georgetown Police	3/14/2025 12:48 PM
	DISORDERLY CONDUCT/UNRELATED TO LIQUOR	8125001975	22100 BLOCK DUPONT BLVD	Georgetown Police	3/14/2025 10:28 AM
	LARCENY/FROM ALL OTHER YARDS	8125001969	DUPONT BLVD & DUPONT BLVD	Georgetown Police	3/14/2025 5:12 AM
	DRIVING UNDER THE INFLUENCE	8125001759	ON EAST PINE STREET 68.42 FEET SOUTH WEST FROM SOUTH CHERR	Georgetown Police	3/13/2025 4:22 AM
	DRIVING UNDER THE INFLUENCE	8125001757	ON SOUTH FRONT STREET 65.80 FEET NORTH WEST FROM WEST PINE	Georgetown Police	3/12/2025 11:49 PM
	DISORDERLY CONDUCT/UNRELATED TO LIQUOR	8125001929	200 BLOCK DUNBARTON APTS	Georgetown Police	3/12/2025 6:02 PM
	DISORDERLY CONDUCT/UNRELATED TO LIQUOR	8125001910	400 BLOCK COLLEGE PARK LA	Georgetown Police	3/12/2025 1:15 PM
	DRIVING UNDER THE INFLUENCE	8125001781	ON NORTH RACE STREET 47.71 FEET NORTH WEST FROM E. MARKET	Georgetown Police	3/12/2025 9:13 AM
	DRIVING UNDER THE INFLUENCE	8125001781	ON NORTH RACE STREET 47.71 FEET NORTH WEST FROM E. MARKET	Georgetown Police	3/12/2025 9:13 AM
	INTIMIDATION/RECKLESS ENDANGER/TERRORISTIC THREAT/HARASSMENT/OTHER ASSAULTS/NON-AGGRAVATED	8125001890	20700 BLOCK DUPONT BLVD	Georgetown Police	3/12/2025 12:35 AM
	SIMPLE ASSAULT/NON-FAMILY/OTHER ASSAULTS/NON-AGGRAVATED	8125001874	21600 BLOCK SW BIDEN AVE	Georgetown Police	3/11/2025 8:34 PM
	HARASSING COMMUNICATION/PHONE/WIRE/M... ONLY	8125001865	21000 BLOCK SE ARROW SAFETY RD	Georgetown Police	3/11/2025 6:50 PM
	LARCENY/SHOPLIFTING	8125001858	20900 BLOCK N DUPONT BLVD	Georgetown Police	3/11/2025 4:03 PM
	DISORDERLY CONDUCT/LIQUOR INVOLVEMENT	8125001847	400 BLOCK E COLLEGE PARK LA	Georgetown Police	3/11/2025 12:43 PM
	FRAUD BY WIRE	8125001845	300 BLOCK NE W. MARKET ST	Georgetown Police	3/11/2025 12:04 PM
	DISORDERLY CONDUCT/UNRELATED TO LIQUOR	8125001841	400 BLOCK E COLLEGE PARK LA	Georgetown Police	3/11/2025 10:15 AM

Type	Description	Incident #	Location	Agency	Date
	DRIVING UNDER THE INFLUENCE	8125001819	ON WEST NORTH STREET 43.89 FEET SOUTH WEST FROM JACQUELINE	Georgetown Police	3/10/2025 10:13 PM
	DISORDERLY CONDUCT/UNRELATED TO LIQUOR	8125001818	400 BLOCK NW KIMMEY ST	Georgetown Police	3/10/2025 6:11 PM
	INTIMIDATION/RECKLESS ENDANGER/TERRORISTIC THREAT/HARASSMENT/OTHER ASSAULTS/NON-AGGRAVATED	8125001813	300 BLOCK NW RAILROAD AVE	Georgetown Police	3/10/2025 3:22 PM
	LARCENY/FROM ALL OTHER YARDS	8125001800	300 BLOCK SE RACE ST	Georgetown Police	3/10/2025 10:36 AM
	LARCENY/FROM ALL OTHER YARDS	8125001771	20900 BLOCK N DUPONT BLVD	Georgetown Police	3/9/2025 11:14 AM
	DRIVING UNDER THE INFLUENCE		ON LEWES-GEORGETOWN HIGHWAY US9 649.97 FEET EAST FROM STEIN	Delaware State Police	3/9/2025 10:27 AM
	DRIVING UNDER THE INFLUENCE		ON E. MARKET STREET US9 74.24 FEET SOUTH WEST FROM NORTH EA	Delaware State Police	3/8/2025 10:04 PM
	DISORDERLY CONDUCT/LIQUOR INVOLVEMENT	8125001756	200 BLOCK NW RACE ST	Georgetown Police	3/8/2025 9:13 PM
	LARCENY/SHOPLIFTING	8125001747	EDWARD E ST & DUPONT BLVD	Georgetown Police	3/8/2025 6:45 PM
	DRIVING UNDER THE INFLUENCE	8125001729	ON DOUGLAS STREET 55.93 FEET NORTH EAST FROM BEDFORD STREE	Georgetown Police	3/8/2025 4:03 AM
	DRIVING UNDER THE INFLUENCE		ON NORTHBOUND DUPONT BOULEVARD US113 670.60 FEET SOUTH FROM	Delaware State Police	3/8/2025 3:00 AM
	DRIVING UNDER THE INFLUENCE		ON SEASHORE HIGHWAY SR18 0.39 MILES EAST FROM PIGLET PATH	Delaware State Police	3/7/2025 11:55 PM
	LARCENY/FROM VEHICLE/NOT ATTACHED	8125001702	400 BLOCK E DUNBARTON APTS	Georgetown Police	3/7/2025 1:10 AM
	DRIVING UNDER THE INFLUENCE	8125001692	ON E. MARKET STREET US9 26.73 FEET SOUTH WEST FROM BARR LAN	Georgetown Police	3/7/2025 12:00 AM
	DAMAGE/PRIVATE PROPERTY	8125001699	20600 BLOCK S SAVANNAH RD	Georgetown Police	3/6/2025 9:21 PM
	LARCENY/SHOPLIFTING	8125001664	20900 BLOCK N DUPONT BLVD	Georgetown Police	3/6/2025 3:31 AM
	BURGLARY/FORCED ENTRY/RESIDENCE	8125001662	1600 BLOCK E DUNBARTON APTS	Georgetown Police	3/6/2025 1:24 AM
	DISORDERLY CONDUCT/UNRELATED TO LIQUOR	8125001656	DUPONT S BLVD & COLLEGE PARK LA	Georgetown Police	3/5/2025 5:49 PM
	THEFT/FALSE PRETENSE OR PROMISE	8125001651	000 BLOCK E COLLEGE PARK LA	Georgetown Police	3/5/2025 4:10 PM
	DRIVING UNDER THE INFLUENCE/LIQUOR	8125001644	22800 BLOCK SE DUPONT BLVD	Georgetown Police	3/5/2025 12:26 PM
	DAMAGE/BUSINESS PROPERTY	8125001639	20700 BLOCK DUPONT BLVD	Georgetown Police	3/5/2025 11:35 AM
	DRIVING UNDER THE INFLUENCE		ON SHINGLE POINT ROAD 687.53 FEET NORTH EAST	Delaware State Police	3/5/2025 3:05 AM

Type	Description	Incident #	Location	Agency	Date
			FROM LEWES-GE		
	LARCENY CONTROLLED SUBSTANCE NON REGISTERED FACILITY	8125001612	700 BLOCK DUNBARTON APTS	Georgetown Police	3/4/2025 5:42 PM
	LARCENY/SHOPLIFTING	8125001611	000 BLOCK W COLLEGE PARK DR	Georgetown Police	3/4/2025 3:30 PM
	SIMPLE ASSAULT/NON-FAMILY/OTHER ASSAULTS/NON-AGGRAVATED	8125001589	1300 BLOCK DUNBARTON APTS	Georgetown Police	3/3/2025 5:59 PM
	THEFT/FALSE PRETENSE OR PROMISE		21500 BLOCK S BALTIMORE AVE	Delaware State Police	3/3/2025 1:14 PM
	DRIVING UNDER THE INFLUENCE	8125001562	ON DEPOT STREET 56.86 FEET NORTH EAST FROM LAYTON STREET	Georgetown Police	3/2/2025 4:02 PM
	DRIVING UNDER THE INFLUENCE		ON LEWES-GEORGETOWN HIGHWAY US9 0.43 MILES WEST FROM PARK A	Delaware State Police	3/2/2025 4:26 AM
	DISORDERLY CONDUCT/UNRELATED TO LIQUOR	8125001532	400 BLOCK SE BEDFORD ST	Georgetown Police	3/1/2025 9:49 AM
	DRIVING UNDER THE INFLUENCE	8125001520	ON W. MARKET STREET US9 227.33 FEET NORTH EAST FROM TAM ALL	Georgetown Police	3/1/2025 4:53 AM
	OFFENSIVE TOUCHING/OTHER ASSAULTS/NON-AGGRAVATED	8125001515	LAUREL SW ST & LAYTON ST	Georgetown Police	2/28/2025 8:21 PM
	THEFT/FALSE PRETENSE OR PROMISE	8125001508	COLLEGE PARK E LA & CARMEAN WAY	Georgetown Police	2/28/2025 3:18 PM
	THEFT/FALSE PRETENSE OR PROMISE	8125001501	000 BLOCK E COLLEGE PARK LA	Georgetown Police	2/28/2025 11:26 AM
	SIMPLE ASSAULT/NON-FAMILY/OTHER ASSAULTS/NON-AGGRAVATED	8125001484	21600 BLOCK SW BIDEN AVE	Georgetown Police	2/27/2025 10:49 PM
	DISORDERLY CONDUCT/UNRELATED TO LIQUOR	8125001469	20000 BLOCK OFFICE CIR	Georgetown Police	2/27/2025 2:46 PM
	LARCENY/SHOPLIFTING	8125001465	500 BLOCK E COLLEGE PARK LA	Georgetown Police	2/27/2025 8:40 AM
	OFFENSIVE TOUCHING/OTHER ASSAULTS/NON-AGGRAVATED	8125001433	21600 BLOCK SW BIDEN AVE	Georgetown Police	2/25/2025 9:22 PM
	DISORDERLY CONDUCT/UNRELATED TO LIQUOR	8125001428	20900 BLOCK DUPONT BLVD	Georgetown Police	2/25/2025 5:21 PM
	THEFT/FALSE PRETENSE OR PROMISE	8125001423	000 BLOCK COLLEGE PARK LA	Georgetown Police	2/25/2025 2:35 PM
	LARCENY/FROM BUILDING	8125001403	20700 BLOCK S DUPONT BLVD	Georgetown Police	2/25/2025 8:38 AM
	LARCENY/BICYCLES	8125001395	300 BLOCK DUNBARTON APTS	Georgetown Police	2/24/2025 10:51 PM
	LARCENY/SHOPLIFTING	8125001367	COLLEGE PARK E LA & CARMEAN WAY	Georgetown Police	2/23/2025 5:37 PM
	CARRYING PROHIBITED	8125001365	W. MARKET SW ST & TAM ALY	Georgetown Police	2/23/2025 1:18 PM
	DRIVING UNDER THE INFLUENCE		ON BEDFORD STREET SR18 242.52 FEET WEST FROM CARMEAN WAY W	Delaware State Police	2/23/2025 2:24 AM

Georgetown Police Department

08/13/25 – 08/19/25



Created by Hermawan
from Noun Project

Collisions

24



Created by Luis Prado
from Noun Project

DUI'S

5



eTickets

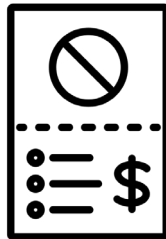
58



Created by Pkselan
from Noun Project

Calls for Service

204



Created by Lilsale
from Noun Project

eWarnings

22



Created by Brickclay
from Noun Project

Arrests

16



Created by Made x Made
from Noun Project

Fugitives

6



Created by Fatemah Manji
from Noun Project

Charges

41

WWTF Lagoon Depths

