

TOWN MANAGER'S WEEKLY REPORT



UPCOMING MEETINGS & EVENTS ...

- ✓ **Juneteenth Celebration:** Saturday, June 21, 11:00 AM, Richard Allen School
- ✓ **Town Council Meeting:** Monday, June 23, 7:00 PM, Regular Meeting, Town Hall
- ✓ **Delaware League of Local Governments:** Thursday, June 26, 5:30 PM, Cheswold

UPDATES FROM DEPARTMENTS

Finance

- As of June 18, the Town has collected:
 - \$2,205,531 (88%) of the Annual Property Tax billing total (\$2,457,824)
 - \$981,883 (99%) of the April utility billing total (\$990,016)
 - ✓ Disconnect Date for non-payment June 17
 - ✓ 20 Properties Disconnected
 - Three properties not restored
- Processed Payroll, Accounts Payable, Accounts Receivable
 - Processed 47 payroll records
 - Processed Purchase Orders (54)
 - Accounts Payable checks generated (42)
 - Scanned copies of invoices and attached to PO's
- Cash Receipt Transactions (350)
- Provided Tax and Utility Information for property settlements and stamped deeds
- Assisted customers with utility bill and parking ticket questions
- Worked on Posting Agendas (TC, GREAT Fund Committee, Circle Advisory Committee)
- Submitted Local Highway Finance Report
- Reviewing meter readings for July quarterly utility billing (127)
- Finance is working on end-of-year entries for Fiscal Year 2025
 - Preparing for FY 2025 audit

Police

- Weekly CrimeMapping Reports (copy attached)
- Weekly Crime Snapshot (copy attached)
- Departmental Press Releases issued as warranted

TOWN MANAGER'S WEEKLY REPORT



Construction Coordinator

- Admirals Landing
 - Curb and gutter inspection
- Village of College Park
 - Sewer main walk-through inspection
- Worked on re-submittals of DelDOT utility permit applications
- Certificate of Occupancy
 - 502 West Market Street
 - 904 Jones Way
 - 906 Jones Way
 - 910 Jones Way
 - 912 Jones Way
 - 916 Jones Way
 - 920 Jones Way
- Miss Utility Locate Summary (copy attached)

Public Works

- Put asphalt down in water cutouts on West Adams Street and Cedar Street
- Removed Harrison House directional sign
- Set up and closed stage for Summer Concert Series
- Fixed bollards on circle
- Fixed lights around fountain (mischief)
- Street sweeper on road
- Cut ditch on South Bedford Street
- Replaced pump on water tank for flower watering
- Performed regular maintenance of Town properties and bike trail

Wastewater

- Lagoon depths: Large Lagoon is 11.25 feet, and Small Lagoon is 6.25 feet
- Repaired 4-inch pipe in zone 14 at Pettyjohn woods
- Cut up tree that had fallen across pipe in zone 14 at Pettyjohn Woods
- Farmer continues to work on big side of hay field
- Replaced 2 spray nozzles that had broken on short side of hay field
- Cut the grass around the treatment plant at Cedar Lane
- Completed 2nd sample of the month for State

TOWN MANAGER'S WEEKLY REPORT



Community Development

- PC vacancy for the remaining term ending May 2026:
 - Letters of interest from 2 candidates forwarded, for 1 potential appointment at June 23 TC meeting
- Held June 18 PC Meeting. The following agenda items were acted upon by PC:
 - Delmarva Christian School (Preliminary Plan Approval) – **APPROVED**
 - Valvoline (Preliminary Plan Approval) – **APPROVED**
 - ✓ Penn's Grant, 20304 Dupont Blvd (Minor Determination Request for Comp Plan Amendments for two parcels) – **APPROVED**
- Wards 1 + 3 Rental Inspections are ongoing:
 - Properties with successful inspections completed: 162 / 254
 - Properties requiring reinspections: 28
 - Properties with upcoming inspections scheduled: 4
 - Properties with no contact and unscheduled: 55
 - Removed from list (vacant, leaving rental program or already recently inspected): 4
 - Properties with no contact will receive letters of noncompliance
- Attended eCode360 webinar on creating public annotations and other administrative tasks in online Town codebook (Jamie Donaway, Brian Olszak, Stephania Roblero)
- Attended Coastal Corridors Monitoring Committee meeting, representing Town (Brian Olszak)
- Attended Esri Delaware User Group semi-annual meeting for GIS users (Brian Olszak)
- Met with DE Division of Developmental Disability Services staff regarding operation, approval and inspection processes for supportive housing operators (Brian Olszak, Jamie Donaway)
- Attended goPost webinar (for online plan review) discussing intake and administrative process (Jamie Donaway)
- Discussed with reviewing engineer of development application to resolve floodplain issues (Jamie Donaway, Brian Olszak)
- Booker Street Properties - Minor Subdivision - June 19: Cat II site plan resubmitted to GOPOST
- Georgetown Fire Company - bldg - June 16: Cat II site plan resubmitted to GOPOST
- Responded to several residential rental operators re: failed inspection items
- Predevelopment Meetings:
 - 520 N. Bedford St – UB1, existing SFD; proposed restaurant (either new or rehabbed existing building)
 - 129 E. Pine Street – HD, vacant lot, proposed SFD
 - 108 Carolyn St – UR1, vacant lot, new SFD (possible PC waiver needed from Design Standards)

TOWN MANAGER'S WEEKLY REPORT



Water

- Flushed hydrants at Village of Cinderberry
- Coyne chemical was in and did water testing at King Street plant, South Railroad plant, and Village of Cinderberry
- Re-reads of water meters have been completed
- Turned valve off, drained, and bagged fire hydrant on South Railroad Avenue
- Handled after hours water shut off on East Market Street
- The Scada pack that controls chemical pumps at the South Railroad plant went bad – called Keystone and they replaced unit

TOWN MANAGER'S UPDATE

- Researched local non-profit organization and requirements related to licensing and permits
- Prepared agenda and started presentation for GREAT Fund Committee Meeting
- Attended kickoff and training on Edmunds' Land Management module to electronically track planning and zoning applications and approvals (Gene Dvornick, Brian Olszak, Jamie Donaway, Stephanie Roblero)
- Prepared agenda and started presentation for Circle Advisory Committee
- Provided written comments on HS 2 for HB 48 – Accessible Parking to members of the General Assembly
- Participated in CodeRED (emergency notification application) training (Kristen Dabrowski, Gene Dvornick, Laura Givens, Olga Holm, Brian Olszak)
- Started drafting of proposed ordinance regarding Impact Fees and waiver of collection and distribution portion in certain circumstances
- Discussed research on approval processes and responses to inquiry from potential retail marijuana operation applicants (Gene Dvornick, Brian Olszak, Jamie Donaway)
- Provided in person public comment on SB 159 - Conditional Use Permit for Electrical Substations to the House Natural Resources & Energy Committee
- Submitted final Collective Bargaining Agreement to the FOP Bargaining Unit for ratification and signature
- Interview with local TV media regarding Bicycle/Pedestrian Study being completed by Rossi Group
- Monthly Labor Review – May 2025
- Responded to FOIA requests
- Followed up on code enforcement issues

TOWN MANAGER'S
WEEKLY REPORT



TOWN MANAGER'S WEEKLY REPORT



TOWN MANAGER'S WEEKLY REPORT



THIS REPORT AND ANY ATTACHMENTS ARE ONLY BEING SENT ELECTRONICALLY UNLESS OTHERWISE REQUESTED

To inform the Council, employees, and the public about current Town activities and issues, the Town Manager issues the Town Manager's Weekly Report with highlights from department activities for the current week. This report, published and distributed every Friday, is available online. If you have comments, questions, or suggestions about the Town Manager's Weekly Report, please contact the Town Manager.



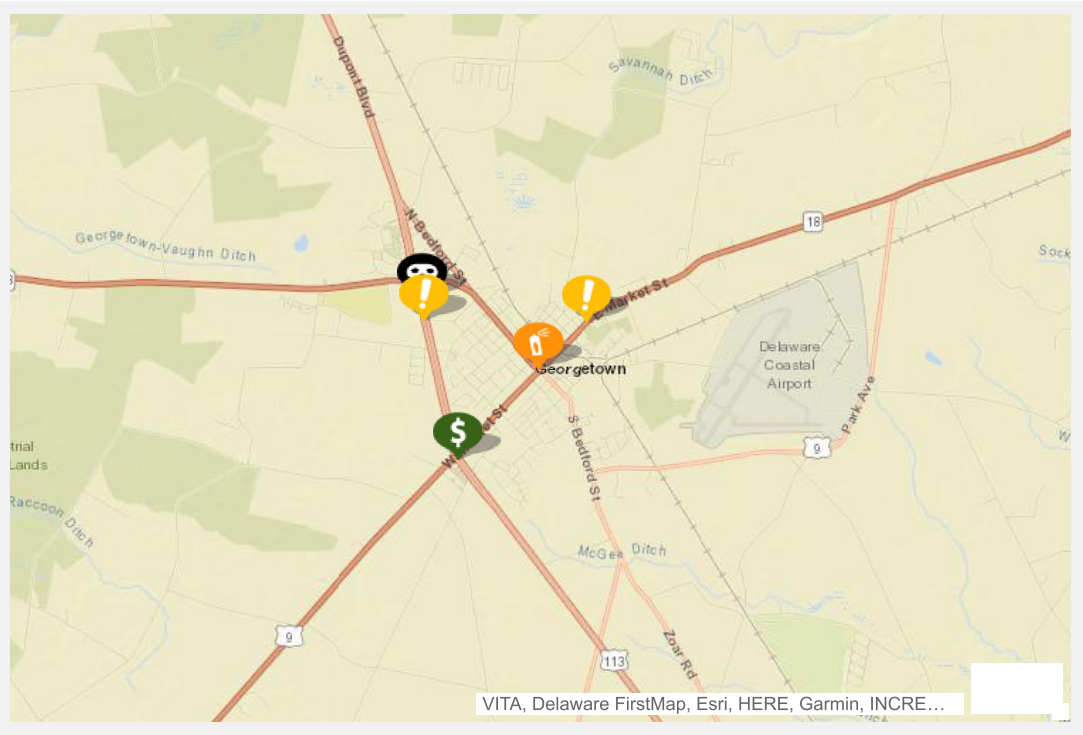
Print

CrimeMapping.com Map

Friday, June 13, 2025 through Thursday, June 19, 2025

Showing crime types: Arson, Assault, Burglary, Disturbing the Peace, Drugs / Alcohol Violations, DUI, Fraud, Homicide, Motor Vehicle Theft, Robbery, Sex Crimes, Theft / Larceny, Vandalism, Vehicle Break-In / Theft, Weapons






☒ Show crime report ☐ Show crime chart



Grab the bottom/right borders to resize the map or the handle in the bottom right corner.

All representations on this map are distributed and transmitted "AS IS" without warranties of any kind, either express or implied including without limitation, warranties of title or implied warranties of merchantability or fitness for a particular purpose. In no event shall CrimeMapping.COM become liable to users of these data for any loss or damages, consequential or otherwise, including but not limited to time, money, goodwill, arising from the use, operation or modification of the data. The visual presentation of data is being provided strictly as a courtesy, not as an obligation to its users.

Crime Report

Type	Description	Incident #	Location	Agency	Date
	LARCENY/FROM BUILDING	8125004976	000 BLOCK NW GEORGETOWN PLZ	Georgetown Police	6/17/2025 9:22 PM
	DISORDERLY CONDUCT/UNRELATED TO LIQUOR	8125004974	400 BLOCK NE MARKET ST	Georgetown Police	6/17/2025 7:08 PM
	HARASSING COMMUNICATION/PHONE/WIRE/M... ONLY	8125004968	20700 BLOCK DUPONT BLVD	Georgetown Police	6/17/2025 10:15 AM
	DAMAGE/PUBLIC PROPERTY	8125004934	THE CIR & THE CIR	Georgetown Police	6/16/2025 7:56 AM
	BURGLARY/FORCED ENTRY/NONRESIDENCE	8125004863	21300 BLOCK S DUPONT BLVD	Georgetown Police	6/13/2025 12:31 AM



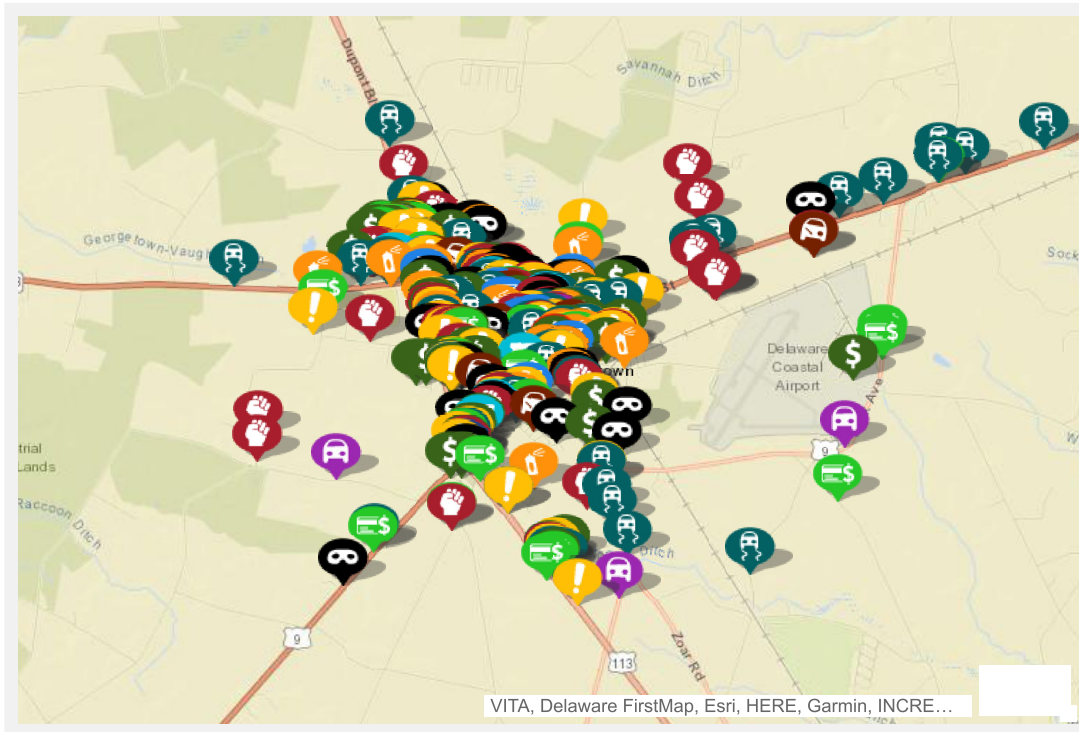
Print

CrimeMapping.com Map

Wednesday, January 1, 2025 through Thursday, June 19, 2025

Showing crime types: Arson, Assault, Burglary, Disturbing the Peace, Drugs / Alcohol Violations, DUI, Fraud, Homicide, Motor Vehicle Theft, Robbery, Sex Crimes, Theft / Larceny, Vandalism, Vehicle Break-In / Theft, Weapons

☒ Show crime report ☐ Show crime chart



Grab the bottom/right borders to resize the map or the handle in the bottom right corner.























All representations on this map are distributed and transmitted "AS IS" without warranties of any kind, either express or implied including without limitation, warranties of title or implied warranties of merchantability or fitness for a particular purpose. In no event shall CrimeMapping.COM become liable to users of these data for any loss or damages, consequential or otherwise, including but not limited to time, money, goodwill, arising from the use, operation or modification of the data. The visual presentation of data is being provided strictly as a courtesy, not as an obligation to its users.



Crime Report

Type	Description	Incident #	Location	Agency	Date
	LARCENY/FROM BUILDING	8125004976	000 BLOCK NW GEORGETOWN PLZ	Georgetown Police	6/17/2025 9:22 PM
	DISORDERLY CONDUCT/UNRELATED TO LIQUOR	8125004974	400 BLOCK NE MARKET ST	Georgetown Police	6/17/2025 7:08 PM
	HARASSING COMMUNICATION/PHONE/WIRE/MAIL ONLY	8125004968	20700 BLOCK DUPONT BLVD	Georgetown Police	6/17/2025 10:15 AM
	DAMAGE/PUBLIC PROPERTY	8125004934	THE CIR & THE CIR	Georgetown Police	6/16/2025 7:56 AM
	BURGLARY/FORCED ENTRY/NONRESIDENCE	8125004863	21300 BLOCK S DUPONT BLVD	Georgetown Police	6/13/2025 12:31 AM
	DISORDERLY CONDUCT/LIQUOR INVOLVEMENT	8125004846	400 BLOCK SE N. BEDFORD ST	Georgetown Police	6/12/2025 12:41 PM
	LARCENY/FROM ALL OTHER YARDS	8125004839	& BRITTINGHAM LA	Georgetown Police	6/12/2025 6:25 AM
	DISORDERLY CONDUCT/LIQUOR INVOLVEMENT	8125004827	20900 BLOCK N DUPONT BLVD	Georgetown Police	6/11/2025 10:53 PM
	DISORDERLY CONDUCT/LIQUOR INVOLVEMENT	8125004826	100 BLOCK SE RAILROAD AVENUE EAST	Georgetown Police	6/11/2025 10:26 PM
	DISORDERLY CONDUCT/UNRELATED TO LIQUOR	8125004763	100 BLOCK S BURTON ST	Georgetown Police	6/8/2025 9:33 PM
	DRIVING UNDER THE INFLUENCE	8125004744	ON LAYTON STREET 222.80 FEET SOUTH EAST FROM DEPOT STREET	Georgetown Police	6/8/2025 6:32 PM
	AGGRAVATED ASSAULT/NON-FAMILY KNIFE/CUTTING INSTRUMENT	8125004757	000 BLOCK NW GEORGETOWN PLZ	Georgetown Police	6/8/2025 5:11 PM
	INTIMIDATION/RECKLESS ENDANGER/TERRORISTIC THREAT/HARASSMENT/OTHER ASSAULTS/NON-AGGRAVATED		22500 BLOCK LEWES- GEORGETOWN HWY	Delaware State Police	6/8/2025 1:10 PM
	DISORDERLY CONDUCT/UNRELATED TO LIQUOR	8125004741	21000 BLOCK NE ARROW SAFETY RD	Georgetown Police	6/8/2025 12:24 AM
	BURGLARY/FORCED ENTRY/NONRESIDENCE	8125004719	22000 BLOCK S DUPONT BLVD	Georgetown Police	6/7/2025 2:32 AM
	LARCENY/SHOPLIFTING	8125004710	000 BLOCK E COLLEGE PARK LA	Georgetown Police	6/6/2025 7:28 PM
	DRIVING UNDER THE INFLUENCE/DRUGS		21000 BLOCK ARROW SAFETY RD	Delaware State Police	6/5/2025 3:07 AM
	DRIVING UNDER THE INFLUENCE		ON SAND HILL ROAD 205.85 FEET NORTH FROM LEWES-GEORGETOWN	Delaware State Police	5/31/2025 5:19 AM
	DAMAGE/BUSINESS PROPERTY	8125004523	000 BLOCK W COLLEGE PARK LA	Georgetown Police	5/29/2025 9:57 AM
	DRIVING UNDER THE INFLUENCE	8125004511	ON SUSSEX CENTRAL DRIVE 28.68 FEET SOUTH EAST FROM WEST PI	Georgetown Police	5/28/2025 4:09 PM
	DISORDERLY CONDUCT/UNRELATED TO LIQUOR	8125004506	400 BLOCK KIMMEY ST	Georgetown Police	5/28/2025 10:49 AM
	DRIVING UNDER THE INFLUENCE/DRUGS		ZOAR S RD & ZOAR RD	Delaware State Police	5/28/2025 9:00 AM

Type	Description	Incident #	Location	Agency	Date
	DAMAGE/PUBLIC PROPERTY	8125004503	KING NW ST & COOPER ALY	Georgetown Police	5/28/2025 7:30 AM
	DRIVING UNDER THE INFLUENCE		ON NORTHBOUND DUPONT BOULEVARD US113 181.83 FEET SOUTH EAST	Delaware State Police	5/26/2025 11:47 PM
	DISTURBING THE PEACE/PUBLIC NUISANCE	8125004464	20900 BLOCK E EDWARD ST	Georgetown Police	5/26/2025 3:03 PM
	DRIVING UNDER THE INFLUENCE/LIQUOR	8125004457	ON LAYTON STREET 36.61 FEET NORTH WEST FROM E. MARKET STRE	Georgetown Police	5/26/2025 5:36 AM
	DISORDERLY CONDUCT/UNRELATED TO LIQUOR	8125004454	400 BLOCK NW RACE ST	Georgetown Police	5/25/2025 8:58 PM
	DRIVING UNDER THE INFLUENCE/LIQUOR	8125004452	BEDFORD ST & DOUGLAS ST	Georgetown Police	5/25/2025 8:08 PM
	BURGLARY/NO FORCED ENTRY/FREE TEXT	8125004447	500 BLOCK NW BEDFORD ST	Georgetown Police	5/25/2025 4:02 PM
	DISORDERLY CONDUCT/UNRELATED TO LIQUOR	8125004445	20600 BLOCK S SAVANNAH RD	Georgetown Police	5/25/2025 2:55 PM
	LARCENY/SHOPLIFTING	8125004444	500 BLOCK W COLLEGE PARK LA	Georgetown Police	5/25/2025 11:44 AM
	DISORDERLY CONDUCT/UNRELATED TO LIQUOR	8125004433	20700 BLOCK S DUPONT BLVD	Georgetown Police	5/25/2025 12:06 AM
	SIMPLE ASSAULT/NON-FAMILY/OTHER ASSAULTS/NON-AGGRAVATED	8125004417	21600 BLOCK SW BIDEN AVE	Georgetown Police	5/24/2025 5:41 PM
	BURGLARY/NO FORCED ENTRY/RESIDENCE	8125004411	200 BLOCK SE RAILROAD AVENUE EAST	Georgetown Police	5/24/2025 10:28 AM
	LARCENY/VEHICLE PARTS/FROM AUTO/ATTACHED	8125004388	500 BLOCK NE MARKET ST	Georgetown Police	5/23/2025 5:23 PM
	DISORDERLY CONDUCT/UNRELATED TO LIQUOR	8125004378	KING S ST & INGRAMTOWN RD	Georgetown Police	5/23/2025 7:25 AM
	DISORDERLY CONDUCT/UNRELATED TO LIQUOR	8125004368	22200 BLOCK SE DUPONT BLVD	Georgetown Police	5/22/2025 10:30 PM
	INTIMIDATION/RECKLESS ENDANGER/TERRORISTIC THREAT/HARASSMENT/OTHER ASSAULTS/NON-AGGRAVATED	8125004362	RACE SE ST & PEPPER ST	Georgetown Police	5/22/2025 7:33 PM
	LARCENY/CITY/STATE/TOWN/PROPER... FROM BUILDING	8125004361	600 BLOCK R WILSON LOOP	Georgetown Police	5/22/2025 7:06 PM
	DRIVING UNDER THE INFLUENCE		ON SOUTH BEDFORD STREET 25.00 FEET NORTH WEST FROM WEST ST	Delaware State Police	5/22/2025 6:48 PM
	DRIVING UNDER THE INFLUENCE	8125004355	ON COLLEGE PARK LANE 108.19 FEET WEST FROM DUPONT BOULEVAR	Georgetown Police	5/22/2025 3:17 PM
	VEHICLE THEFT	8125004350	100 BLOCK NW RAILROAD AVENUE EAST	Georgetown Police	5/22/2025 3:01 AM
	DISORDERLY CONDUCT/UNRELATED TO LIQUOR	8125004326	21600 BLOCK SW BIDEN AVE	Georgetown Police	5/20/2025 10:46 PM
	LARCENY/FROM BUILDING	8125004313	200 BLOCK SW E. MARKET ST	Georgetown Police	5/20/2025 4:51 PM

Type	Description	Incident #	Location	Agency	Date
	POSSESSION OF WEAPON	8125004311	21700 BLOCK N ROTH AVE	Georgetown Police	5/20/2025 4:07 PM
	INTIMIDATION/RECKLESS ENDANGER/TERRORISTIC THREAT/HARASSMENT/OTHER ASSAULTS/NON-AGGRAVATED	8125004307	21100 BLOCK NW AIRPORT RD	Georgetown Police	5/20/2025 2:19 PM
	LARCENY/SHOPLIFTING	8125004300	20900 BLOCK N DUPONT BLVD	Georgetown Police	5/20/2025 11:05 AM
	LARCENY/FROM VEHICLE/NOT ATTACHED	8125004292	000 BLOCK E BRIDGEVILLE ST	Georgetown Police	5/20/2025 8:32 AM
	DISTURBING THE PEACE/PUBLIC NUISANCE	8125004290	200 BLOCK NE PINE ST	Georgetown Police	5/20/2025 7:22 AM
	SIMPLE ASSAULT/NON-FAMILY/OTHER ASSAULTS/NON-AGGRAVATED	8125004276	100 BLOCK SE RACE ST	Georgetown Police	5/19/2025 5:52 PM
	OFFENSIVE TOUCHING/OTHER ASSAULTS/NON-AGGRAVATED	8125004274	21600 BLOCK SW BIDEN AVE	Georgetown Police	5/19/2025 4:30 PM
	DRIVING UNDER THE INFLUENCE	8125004262	ON BRAMHALL STREET 348.62 FEET WEST FROM PLEASANT STREET	Georgetown Police	5/19/2025 3:06 PM
	DRIVING UNDER THE INFLUENCE		ON LEWES-GEORGETOWN HIGHWAY US9 739.80 FEET WEST FROM PARK	Delaware State Police	5/18/2025 8:57 PM
	OFFENSIVE TOUCHING/OTHER ASSAULTS/NON-AGGRAVATED	8125004228	100 BLOCK DUNBARTON APTS	Georgetown Police	5/18/2025 12:52 PM
	DRIVING UNDER THE INFLUENCE	8125004222	ON CARRIAGE LANE 139.58 FEET NORTH EAST FROM BEDFORD STREE	Georgetown Police	5/18/2025 5:00 AM
	DISORDERLY CONDUCT/LIQUOR INVOLVEMENT	8125004220	300 BLOCK NW N. BEDFORD ST	Georgetown Police	5/18/2025 12:18 AM
	INTIMIDATION/RECKLESS ENDANGER/TERRORISTIC THREAT/HARASSMENT/OTHER ASSAULTS/NON-AGGRAVATED	8125004219	BRITTINGHAM E LA & BEDFORD ST	Georgetown Police	5/17/2025 11:38 PM
	OFFENSIVE TOUCHING/OTHER ASSAULTS/NON-AGGRAVATED	8125004217	21600 BLOCK W BIDEN AVE	Georgetown Police	5/17/2025 9:42 PM
	DISORDERLY CONDUCT/UNRELATED TO LIQUOR	8125004216	1500 BLOCK DUNBARTON APTS	Georgetown Police	5/17/2025 8:38 PM
	DISORDERLY CONDUCT/UNRELATED TO LIQUOR	8125004168	400 BLOCK E COLLEGE PARK DR	Georgetown Police	5/16/2025 12:52 PM
	INTIMIDATION/RECKLESS ENDANGER/TERRORISTIC THREAT/HARASSMENT/OTHER ASSAULTS/NON-AGGRAVATED	8125004131	AIRPORT NW RD & AIRPORT RD	Georgetown Police	5/15/2025 1:58 PM
	BURGLARY/NO FORCED ENTRY/FREE TEXT	8125004127	200 BLOCK SE BEDFORD ST	Georgetown Police	5/15/2025 12:04 PM
	BURGLARY/FORCED ENTRY/FREE TEXT NONRESIDENCE	8125004122	600 BLOCK SW WAGAMON AVE	Georgetown Police	5/15/2025 8:38 AM
	BURGLARY/FORCED ENTRY/FREE TEXT NONRESIDENCE	8125004121	ADAMS SW ST & H ST	Georgetown Police	5/15/2025 8:26 AM
	BURGLARY/FORCED ENTRY/FREE TEXT NONRESIDENCE	8125004120	000 BLOCK W BUTTERCUP DR	Georgetown Police	5/15/2025 6:54 AM
	LARCENY/FROM VEHICLE/NOT ATTACHED	8125004119	200 BLOCK NE GRAMMAR AVE	Georgetown Police	5/15/2025 5:41 AM

Type	Description	Incident #	Location	Agency	Date
	DISORDERLY CONDUCT/UNRELATED TO LIQUOR	8125004105	NORTH E ST & DUPONT BLVD	Georgetown Police	5/14/2025 6:12 PM
	THEFT/FALSE PRETENSE OR PROMISE	8125004103	100 BLOCK SE N. BEDFORD ST	Georgetown Police	5/14/2025 4:09 PM
	INTIMIDATION/RECKLESS ENDANGER/TERRORISTIC THREAT/HARASSMENT/OTHER ASSAULTS/NON-AGGRAVATED		20200 BLOCK N DUPONT BLVD	Delaware State Police	5/14/2025 2:56 PM
	LARCENY/FROM VEHICLE/NOT ATTACHED	8125004101	WOLF N RD & BEDFORD ST	Georgetown Police	5/14/2025 2:26 PM
	INTIMIDATION/RECKLESS ENDANGER/TERRORISTIC THREAT/HARASSMENT/OTHER ASSAULTS/NON-AGGRAVATED	8125004064	BEDFORD SE ST & ADAMS ST	Georgetown Police	5/13/2025 4:55 PM
	INTIMIDATION/RECKLESS ENDANGER/TERRORISTIC THREAT/HARASSMENT/OTHER ASSAULTS/NON-AGGRAVATED	8125004063	DUPONT NW BLVD & OLD LAUREL RD	Georgetown Police	5/13/2025 4:26 PM
	LARCENY/SHOPLIFTING	8125004038	20900 BLOCK N DUPONT BLVD	Georgetown Police	5/12/2025 9:57 PM
	LARCENY/SHOPLIFTING	8125003989	000 BLOCK COLLEGE PARK DR	Georgetown Police	5/11/2025 7:09 PM
	LARCENY/SHOPLIFTING	8125003983	000 BLOCK E COLLEGE PARK LA	Georgetown Police	5/11/2025 1:45 PM
	OFFENSIVE TOUCHING/OTHER ASSAULTS/NON-AGGRAVATED	8125003984	COLLEGE PARK W LA & DUPONT BLVD	Georgetown Police	5/11/2025 1:43 PM
	LARCENY/SHOPLIFTING	8125003944	LAUREL SW ST & BARR LA	Georgetown Police	5/11/2025 10:19 AM
	DRIVING UNDER THE INFLUENCE	8125003971	ON N. BEDFORD STREET SR18 211.00 FEET SOUTH EAST FROM DEPOT	Georgetown Police	5/11/2025 2:57 AM
	OFFENSIVE TOUCHING/OTHER ASSAULTS/NON-AGGRAVATED	8125003962	21600 BLOCK SW BIDEN AVE	Georgetown Police	5/10/2025 11:23 PM
	LARCENY/SHOPLIFTING	8125003923	500 BLOCK SW MARKET ST	Georgetown Police	5/9/2025 6:02 PM
	BURGLARY/NO FORCED ENTRY/RESIDENCE		22400 BLOCK E LEWES-GEORGETOWN HWY	Delaware State Police	5/9/2025 4:23 PM
	DISORDERLY CONDUCT/UNRELATED TO LIQUOR	8125003910	21600 BLOCK SW BIDEN AVE	Georgetown Police	5/9/2025 12:03 PM
	THEFT/FALSE PRETENSE OR PROMISE		19700 BLOCK N JUSTIN DR	Delaware State Police	5/9/2025 11:25 AM
	OFFENSIVE TOUCHING/OTHER ASSAULTS/NON-AGGRAVATED	8125003888	21600 BLOCK SW BIDEN AVE	Georgetown Police	5/8/2025 3:16 PM
	LARCENY/SHOPLIFTING	8125003886	500 BLOCK NW BEDFORD ST	Georgetown Police	5/8/2025 2:45 PM
	OFFENSIVE TOUCHING/OTHER ASSAULTS/NON-AGGRAVATED	8125003880	21600 BLOCK SW BIDEN AVE	Georgetown Police	5/8/2025 12:50 PM
	DISORDERLY CONDUCT/UNRELATED TO LIQUOR	8125003866	RACE SE ST & NEW ST	Georgetown Police	5/7/2025 7:54 PM
	DAMAGE/PRIVATE PROPERTY	8125003865	300 BLOCK W RAILROAD AVE	Georgetown Police	5/7/2025 6:17 PM
	LARCENY/FROM VEHICLE/NOT ATTACHED	8125003836	E. MARKET SW ST & KIMMEY ST	Georgetown Police	5/6/2025 2:42 PM

Type	Description	Incident #	Location	Agency	Date
	BURGLARY/FORCED ENTRY/FREE TEXT NONRESIDENCE	8125003829	200 BLOCK SE KIMMEY ST	Georgetown Police	5/6/2025 8:46 AM
	BURGLARY/FORCED ENTRY/FREE TEXT NONRESIDENCE	8125003828	000 BLOCK NW TERRACE AVE	Georgetown Police	5/6/2025 8:26 AM
	BURGLARY/FORCED ENTRY/FREE TEXT NONRESIDENCE	8125003827	300 BLOCK NW ALBURY AVE	Georgetown Police	5/6/2025 7:14 AM
	BURGLARY/FORCED ENTRY/FREE TEXT NONRESIDENCE	8125003826	000 BLOCK NE DOUGLAS ST	Georgetown Police	5/6/2025 7:14 AM
	BURGLARY/FORCED ENTRY/FREE TEXT NONRESIDENCE	8125003825	000 BLOCK NE DOUGLAS ST	Georgetown Police	5/6/2025 6:31 AM
	DISTURBING THE PEACE/PUBLIC NUISANCE	8125003823	000 BLOCK E COLLEGE PARK LA	Georgetown Police	5/6/2025 6:18 AM
	LARCENY/FROM VEHICLE/NOT ATTACHED	8125003822	000 BLOCK NE RUST AVE	Georgetown Police	5/6/2025 6:02 AM
	DAMAGE/PRIVATE PROPERTY	8125003821	000 BLOCK NE RUST AVE	Georgetown Police	5/6/2025 5:47 AM
	DAMAGE/PRIVATE PROPERTY	8125003820	000 BLOCK NW SURREY LA	Georgetown Police	5/6/2025 5:26 AM
	BURGLARY/FORCED ENTRY/FREE TEXT NONRESIDENCE	8125003819	000 BLOCK NW SURREY LA	Georgetown Police	5/6/2025 4:53 AM
	DISTURBING THE PEACE/PUBLIC NUISANCE	8125003800	20700 BLOCK S DUPONT BLVD	Georgetown Police	5/5/2025 3:02 PM
	CONSUMPTION OF LIQUOR/UNDERAGE	8125003794	200 BLOCK NE PINE ST	Georgetown Police	5/5/2025 9:51 AM
	LARCENY/SHOPLIFTING	8125003791	21000 BLOCK NE ARROW SAFETY RD	Georgetown Police	5/5/2025 8:35 AM
	LARCENY/SHOPLIFTING	8125003772	500 BLOCK W COLLEGE PARK DR	Georgetown Police	5/4/2025 4:15 PM
	INTIMIDATION/RECKLESS ENDANGER/TERRORISTIC THREAT/HARASSMENT/OTHER ASSAULTS/NON-AGGRAVATED	8125003751	300 BLOCK W COLLEGE PARK LA	Georgetown Police	5/3/2025 8:53 PM
	CARRYING PROHIBITED	8125003746	500 BLOCK NW BEDFORD ST	Georgetown Police	5/3/2025 6:57 PM
	AGGRAVATED ASSAULT/NON-FAMILY FIREARM	8125003739	BEDFORD SE ST & BRAMHALL ST	Georgetown Police	5/3/2025 11:45 AM
	LARCENY/FROM VEHICLE/NOT ATTACHED	8125003721	000 BLOCK E BRIDGEVILLE RD	Georgetown Police	5/3/2025 12:45 AM
	BURGLARY/NO FORCED ENTRY/RESIDENCE	8125003699	20600 BLOCK S SAVANNAH RD	Georgetown Police	5/2/2025 11:54 AM
	LARCENY/FROM BUILDING	8125003693	20100 BLOCK N WOLF RD	Georgetown Police	5/2/2025 7:58 AM
	LARCENY/FROM ALL OTHER YARDS		21400 BLOCK W BALTIMORE AVE	Delaware State Police	5/2/2025 6:16 AM
	DRIVING UNDER THE INFLUENCE/LIQUOR		22800 BLOCK N WOODS BRANCH RD	Delaware State Police	5/1/2025 5:27 PM
	DRIVING UNDER THE INFLUENCE		ON LEWES-GEORGETOWN HIGHWAY US9 0.52 MILES SOUTH WEST FROM	Delaware State Police	5/1/2025 2:58 PM
	LARCENY/BICYCLES	8125003667	900 BLOCK SW INGRAMTOWN RD	Georgetown Police	5/1/2025 12:04 PM
	DISORDERLY CONDUCT/UNRELATED TO LIQUOR	8125003642	800 BLOCK E INGRAMTOWN RD	Georgetown Police	4/30/2025 7:50 PM

Type	Description	Incident #	Location	Agency	Date
	DISTURBING THE PEACE/PUBLIC NUISANCE	8125003633	300 BLOCK NE MARKET ST	Georgetown Police	4/30/2025 4:18 PM
	DAMAGE/BUSINESS PROPERTY	8125003613	100 BLOCK SW MARKET ST	Georgetown Police	4/30/2025 9:23 AM
	IMPERSONATION	8125003595	VAUGHN S RD & SEASHORE HWY	Georgetown Police	4/29/2025 8:00 PM
	POSSESSION OF WEAPON	8125003549	DOUGLAS NE ST & BEDFORD ST	Georgetown Police	4/28/2025 10:52 AM
	OFFENSIVE TOUCHING/OTHER ASSAULTS/NON-AGGRAVATED		22600 BLOCK SW E. TRAP POND RD	Delaware State Police	4/27/2025 2:14 PM
	IMPERSONATION	8125003524	20500 BLOCK N DUPONT BLVD	Georgetown Police	4/27/2025 12:04 PM
	LARCENY/SHOPLIFTING	8125003521	500 BLOCK E COLLEGE PARK LA	Georgetown Police	4/27/2025 10:15 AM
	DISORDERLY CONDUCT/UNRELATED TO LIQUOR	8125003515	300 BLOCK W COLLEGE PARK LA	Georgetown Police	4/27/2025 12:42 AM
	ROBBERY/CARJACKING/STRONG-ARM HIGHWAY, STREET, ALLEY	8125003503	200 BLOCK NE NORTH ST	Georgetown Police	4/26/2025 12:01 PM
	DISORDERLY CONDUCT/UNRELATED TO LIQUOR	8125003497	21000 BLOCK NE ARROW SAFETY RD	Georgetown Police	4/26/2025 2:19 AM
	LARCENY/FROM VEHICLE/NOT ATTACHED	8125003490	200 BLOCK SE BEDFORD ST	Georgetown Police	4/25/2025 9:08 PM
	DISORDERLY CONDUCT/UNRELATED TO LIQUOR	8125003485	20900 BLOCK N DUPONT BLVD	Georgetown Police	4/25/2025 6:55 PM
	DISTURBING THE PEACE/PUBLIC NUISANCE	8125003481	000 BLOCK GEORGETOWN PLZ	Georgetown Police	4/25/2025 5:12 PM
	BURGLARY/NO FORCED ENTRY/RESIDENCE	8125003478	000 BLOCK SW CLOVER DR	Georgetown Police	4/25/2025 3:12 PM
	LARCENY/FROM BUILDING	8125003477	500 BLOCK UNION DR	Georgetown Police	4/25/2025 3:10 PM
	LARCENY/FROM ALL OTHER YARDS	8125003469	300 BLOCK E RAILROAD AVE	Georgetown Police	4/25/2025 10:14 AM
	BURGLARY/NO FORCED ENTRY/FREE TEXT	8125003468	000 BLOCK SE SURREY LA	Georgetown Police	4/25/2025 8:58 AM
	DAMAGE/PRIVATE PROPERTY	8125003466	200 BLOCK NE PINE ST	Georgetown Police	4/25/2025 7:39 AM
	DAMAGE/PRIVATE PROPERTY	8125003465	100 BLOCK NW BEDFORD ST	Georgetown Police	4/25/2025 3:09 AM
	DISORDERLY CONDUCT/UNRELATED TO LIQUOR	8125003464	20600 BLOCK N SAVANNAH RD	Georgetown Police	4/25/2025 2:36 AM
	DAMAGE/PRIVATE PROPERTY	8125003463	100 BLOCK NE PINE ST	Georgetown Police	4/25/2025 1:18 AM
	LARCENY/SHOPLIFTING	8125003458	500 BLOCK E COLLEGE PARK LA	Georgetown Police	4/24/2025 9:43 PM
	SIMPLE ASSAULT/NON-FAMILY/OTHER ASSAULTS/NON-AGGRAVATED	8125003456	20300 BLOCK N SAND HILL RD	Georgetown Police	4/24/2025 7:08 PM
	INTIMIDATION/RECKLESS ENDANGER/TERRORISTIC THREAT/HARASSMENT/OTHER ASSAULTS/NON-AGGRAVATED	8125003449	400 BLOCK E INGRAMTOWN RD	Georgetown Police	4/24/2025 1:42 PM
	LARCENY/FROM BUILDING	8125003433	200 BLOCK E DUNBARTON OAKS	Georgetown Police	4/24/2025 12:49 AM

Type	Description	Incident #	Location	Agency	Date
	DAMAGE/PRIVATE PROPERTY	8125003417	20600 BLOCK N DUPONT BLVD	Georgetown Police	4/23/2025 5:02 PM
	LARCENY/FROM BUILDING	8125003396	BEDFORD SE ST & GORDY ST	Georgetown Police	4/23/2025 7:27 AM
	DISORDERLY CONDUCT/UNRELATED TO LIQUOR	8125003394	20900 BLOCK N DUPONT BLVD	Georgetown Police	4/22/2025 11:41 PM
	DAMAGE/PRIVATE PROPERTY	8125003392	100 BLOCK SW PINE ST	Georgetown Police	4/22/2025 8:44 PM
	OFFENSIVE TOUCHING/OTHER ASSAULTS/NON-AGGRAVATED	8125003388	100 BLOCK NW RAILROAD AVE	Georgetown Police	4/22/2025 6:15 PM
	LARCENY/SHOPLIFTING	8125003377	000 BLOCK GEORGETOWN PLZ	Georgetown Police	4/22/2025 12:34 PM
	BURGLARY/NO FORCED ENTRY/FREE TEXT	8125003374	600 BLOCK NW BEDFORD ST	Georgetown Police	4/22/2025 10:28 AM
	BURGLARY/NO FORCED ENTRY/FREE TEXT	8125003370	20200 BLOCK W ENNIS ST	Georgetown Police	4/22/2025 8:08 AM
	BURGLARY/NO FORCED ENTRY/RESIDENCE	8125003359	200 BLOCK E DUNBARTON OAKS	Georgetown Police	4/21/2025 9:45 PM
	INTIMIDATION/RECKLESS ENDANGER/TERRORISTIC THREAT/HARASSMENT/OTHER ASSAULTS/NON-AGGRAVATED	8125003352	300 BLOCK E DUNBARTON OAKS	Georgetown Police	4/21/2025 7:34 PM
	LARCENY/FROM MAIL FROM ALL OTHER YARDS	8125003338	000 BLOCK NE BRAMHALL ST	Georgetown Police	4/21/2025 11:36 AM
	INTIMIDATION/RECKLESS ENDANGER/TERRORISTIC THREAT/HARASSMENT/OTHER ASSAULTS/NON-AGGRAVATED	8125003335	400 BLOCK SE KIMMEY ST	Georgetown Police	4/21/2025 10:23 AM
	BURGLARY/NO FORCED ENTRY/FREE TEXT	8125003328	400 BLOCK SW MARKET ST	Georgetown Police	4/21/2025 7:31 AM
	LARCENY/SHOPLIFTING	8125003315	000 BLOCK COLLEGE PARK DR	Georgetown Police	4/20/2025 7:06 PM
	LARCENY/FROM BUILDING	8125003307	COLLEGE PARK E LA & CARMEAN WAY	Georgetown Police	4/20/2025 3:52 PM
	LARCENY/BICYCLES	8125003306	000 BLOCK W LYNCHS LA	Georgetown Police	4/20/2025 3:33 PM
	DAMAGE/PRIVATE PROPERTY	8125003289	21700 BLOCK ROTH AVE	Georgetown Police	4/19/2025 9:20 PM
	DRIVING UNDER THE INFLUENCE	8125003259	ON EAST PINE STREET 166.33 FEET SOUTH WEST FROM SOUTH KING	Georgetown Police	4/18/2025 11:15 PM
	DISORDERLY CONDUCT/UNRELATED TO LIQUOR	8125003247	500 BLOCK BEDFORD ST	Georgetown Police	4/18/2025 8:13 PM
	LARCENY/FROM BUILDING	8125003234	LAUREL NE ST & KIMMEY ST	Georgetown Police	4/18/2025 7:59 AM
	INTIMIDATION/RECKLESS ENDANGER/TERRORISTIC THREAT/HARASSMENT/OTHER ASSAULTS/NON-AGGRAVATED	8125003214	21600 BLOCK SW BIDEN AVE	Georgetown Police	4/17/2025 3:25 PM
	THEFT/FALSE PRETENSE OR PROMISE		22600 BLOCK SE DUPONT BLVD	Delaware State Police	4/17/2025 9:12 AM
	FRAUD/FREE TEXT	8125003195	20600 BLOCK N SAVANNAH RD	Georgetown Police	4/17/2025 6:43 AM

Type	Description	Incident #	Location	Agency	Date
	DISORDERLY CONDUCT/LIQUOR INVOLVEMENT	8125003193	20900 BLOCK N DUPONT BLVD	Georgetown Police	4/17/2025 2:14 AM
	DISORDERLY CONDUCT/UNRELATED TO LIQUOR	8125003189	20900 BLOCK N DUPONT BLVD	Georgetown Police	4/17/2025 12:29 AM
	DISORDERLY CONDUCT/LIQUOR INVOLVEMENT	8125003178	100 BLOCK SW PINE ST	Georgetown Police	4/16/2025 5:02 PM
	OFFENSIVE TOUCHING/OTHER ASSAULTS/NON-AGGRAVATED	8125003125	21100 BLOCK NW AIRPORT RD	Georgetown Police	4/15/2025 5:10 PM
	OFFENSIVE TOUCHING/OTHER ASSAULTS/NON-AGGRAVATED	8125003119	300 BLOCK NE MARKET ST	Georgetown Police	4/15/2025 2:07 PM
	DISORDERLY CONDUCT/UNRELATED TO LIQUOR	8125003095	21000 BLOCK ARROW SAFETY RD	Georgetown Police	4/14/2025 6:39 PM
	LARCENY/SHOPLIFTING	8125003087	EDWARD E ST & DUPONT BLVD	Georgetown Police	4/14/2025 3:14 PM
	LARCENY/FROM BUILDING	8125003086	000 BLOCK E COLLEGE PARK LA	Georgetown Police	4/14/2025 2:33 PM
	DISTURBING THE PEACE/PUBLIC NUISANCE	8125003084	100 BLOCK SW LAUREL ST	Georgetown Police	4/14/2025 1:57 PM
	DISORDERLY CONDUCT/LIQUOR INVOLVEMENT	8125003059	20600 BLOCK S SAVANNAH RD	Georgetown Police	4/13/2025 9:48 PM
	RIOT/FREE TEXT	8125003058	21600 BLOCK SW BIDEN AVE	Georgetown Police	4/13/2025 8:00 PM
	DRIVING UNDER THE INFLUENCE	8125003037	ON SOUTH BEDFORD STREET US9TR 0.20 MILES NORTH WEST FROM AR	Georgetown Police	4/13/2025 2:43 AM
	DRIVING UNDER THE INFLUENCE	8125003029	ON LAYTON STREET 188.38 FEET SOUTH EAST FROM DEPOT STREET	Georgetown Police	4/12/2025 9:15 PM
	DRIVING UNDER THE INFLUENCE/LIQUOR	8125003009	ON SOUTH BEDFORD STREET US9TR 481.56 FEET SOUTH FROM PARK A	Georgetown Police	4/12/2025 7:58 PM
	DRIVING UNDER THE INFLUENCE	8125003013	ON NORTHBOUND DUPONT BOULEVARD US113 698.47 FEET SOUTH FROM	Georgetown Police	4/12/2025 4:36 PM
	DRIVING UNDER THE INFLUENCE/LIQUOR	8125003010	ON NORTH KING STREET AT THE INTERSECTION OF EAST COOPER ALL	Georgetown Police	4/12/2025 5:03 AM
	DRIVING UNDER THE INFLUENCE	8125002999	ON NORTH RACE STREET 127.39 FEET SOUTH EAST FROM DEPOT STR	Georgetown Police	4/12/2025 4:00 AM
	DRIVING UNDER THE INFLUENCE	8125003007	ON PARSONS LANE 596.37 FEET NORTH WEST FROM INGRAMTOWN ROA	Georgetown Police	4/12/2025 12:35 AM
	OFFENSIVE TOUCHING/OTHER ASSAULTS/NON-AGGRAVATED	8125003001	21600 BLOCK SW BIDEN AVE	Georgetown Police	4/11/2025 6:05 PM
	THEFT/FALSE PRETENSE OR PROMISE		22700 BLOCK SW E. TRAP POND RD	Delaware State Police	4/11/2025 3:21 PM
	DRIVING UNDER THE INFLUENCE		ON SOUTH BEDFORD STREET US9TR 477.60 FEET NORTH WEST FROM A	Delaware State Police	4/10/2025 6:44 PM

Type	Description	Incident #	Location	Agency	Date
	DAMAGE/PRIVATE PROPERTY	8125002950	100 BLOCK NW KIMMEY ST	Georgetown Police	4/10/2025 10:14 AM
	DAMAGE/PRIVATE PROPERTY	8125002917	200 BLOCK SW PINE ST	Georgetown Police	4/9/2025 11:55 AM
	DISORDERLY CONDUCT/UNRELATED TO LIQUOR	8125002888	20800 BLOCK N DUPONT BLVD	Georgetown Police	4/8/2025 3:31 PM
	LARCENY/SHOPLIFTING	8125002879	000 BLOCK E COLLEGE PARK LA	Georgetown Police	4/8/2025 11:54 AM
	INTIMIDATION/RECKLESS ENDANGER/TERRORISTIC THREAT/HARASSMENT/OTHER ASSAULTS/NON-AGGRAVATED	8125002860	300 BLOCK SE RACE ST	Georgetown Police	4/7/2025 7:45 PM
	INTIMIDATION/RECKLESS ENDANGER/TERRORISTIC THREAT/HARASSMENT/OTHER ASSAULTS/NON-AGGRAVATED	8125002851	300 BLOCK NW BEDFORD ST	Georgetown Police	4/7/2025 8:11 AM
	LARCENY/FROM VEHICLE/NOT ATTACHED	8125002842	20500 BLOCK S DUPONT BLVD	Georgetown Police	4/6/2025 5:38 PM
	BURGLARY/FORCED ENTRY/NONRESIDENCE	8125002836	100 BLOCK NE CEDAR ST	Georgetown Police	4/6/2025 9:30 AM
	AGGRAVATED ASSAULT/NON-FAMILY OTHER DANGEROUS WEAPON	8125002831	20900 BLOCK N DUPONT BLVD	Georgetown Police	4/6/2025 12:45 AM
	LARCENY/FROM BUILDING	8125002827	100 BLOCK W WINGATE DR	Georgetown Police	4/5/2025 9:54 PM
	LARCENY/FROM BUILDING		100 BLOCK WINGATE DR	Delaware State Police	4/5/2025 8:43 PM
	DISORDERLY CONDUCT/UNRELATED TO LIQUOR	8125002807	PINE NE ST & BEDFORD ST	Georgetown Police	4/5/2025 2:30 PM
	DRIVING UNDER THE INFLUENCE	8125002802	ON SOUTH BEDFORD STREET 320.08 FEET SOUTH EAST FROM ADAMS	Georgetown Police	4/5/2025 11:43 AM
	THEFT/BUS/TRUCK	8125002778	500 BLOCK S BEDFORD ST	Georgetown Police	4/4/2025 11:20 AM
	OFFENSIVE TOUCHING/OTHER ASSAULTS/NON-AGGRAVATED	8125002761	21100 BLOCK NW AIRPORT RD	Georgetown Police	4/4/2025 7:40 AM
	AGGRAVATED ASSAULT/NON-FAMILY OTHER DANGEROUS WEAPON	8125002748	DOUGLAS NE ST & RACE ST	Georgetown Police	4/3/2025 11:00 PM
	THEFT/FALSE PRETENSE OR PROMISE	8125002742	20900 BLOCK DUPONT BLVD	Georgetown Police	4/3/2025 4:09 PM
	LARCENY/FROM VEHICLE/NOT ATTACHED	8125002700	300 BLOCK RACE ST	Georgetown Police	4/2/2025 3:03 PM
	CARRYING PROHIBITED	8125002696	500 BLOCK SW W. MARKET ST	Georgetown Police	4/2/2025 12:33 PM
	DRIVING UNDER THE INFLUENCE	8125002681	ON DEPOT STREET 162.47 FEET SOUTH WEST FROM NORTH RACE STR	Georgetown Police	4/2/2025 4:07 AM
	CARRYING PROHIBITED	8125002662	LAUREL SW ST & SOUTH LA	Georgetown Police	4/1/2025 9:25 AM
	INTIMIDATION/RECKLESS ENDANGER/TERRORISTIC THREAT/HARASSMENT/OTHER ASSAULTS/NON-AGGRAVATED		20100 BLOCK SAND HILL RD	Delaware State Police	3/31/2025 4:46 PM
	DISORDERLY CONDUCT/UNRELATED TO LIQUOR	8125002640	BEDFORD S ST & PARK AVE	Georgetown Police	3/31/2025 4:04 PM

Type	Description	Incident #	Location	Agency	Date
	BURGLARY/NO FORCED ENTRY/FREE TEXT	8125002636	000 BLOCK W COLLEGE PARK LA	Georgetown Police	3/31/2025 2:29 PM
	SIMPLE ASSAULT/NON-FAMILY/OTHER ASSAULTS/NON-AGGRAVATED	8125002627	21600 BLOCK BIDEN AVE	Georgetown Police	3/31/2025 11:00 AM
	PUBLIC PEACE/FREE TEXT/CRIMINAL NUISANCE	8125002625	20900 BLOCK E DUPONT BLVD	Georgetown Police	3/31/2025 9:34 AM
	LARCENY/SHOPLIFTING	8125002609	20900 BLOCK N DUPONT BLVD	Georgetown Police	3/30/2025 7:08 PM
	DISORDERLY CONDUCT/UNRELATED TO LIQUOR	8125002607	500 BLOCK E COLLEGE PARK LA	Georgetown Police	3/30/2025 6:03 PM
	DRIVING UNDER THE INFLUENCE/LIQUOR	8125002606	SEASHORE W HWY & CARMEAN WAY	Georgetown Police	3/30/2025 5:54 PM
	LARCENY/SHOPLIFTING	8125002581	COLLEGE PARK E LA & CARMEAN WAY	Georgetown Police	3/30/2025 11:43 AM
	DRIVING UNDER THE INFLUENCE	8125002596	ON ROSA STREET 99.65 FEET SOUTH WEST FROM NORTH KING STREE	Georgetown Police	3/30/2025 4:39 AM
	LARCENY/FROM ALL OTHER YARDS	8125002572	400 BLOCK SE BEDFORD ST	Georgetown Police	3/30/2025 4:07 AM
	POSSESSION OF WEAPON	8125002563	NORTH ST & KIMMEY ST	Georgetown Police	3/29/2025 10:08 PM
	LARCENY/SHOPLIFTING	8125002557	000 BLOCK W COLLEGE PARK LA	Georgetown Police	3/29/2025 8:19 PM
	DISORDERLY CONDUCT/UNRELATED TO LIQUOR	8125002530	300 BLOCK W COLLEGE PARK LA	Georgetown Police	3/29/2025 12:44 AM
	VEHICLE THEFT LOCALLY STOLEN-LOCALLY RECOVER		22900 BLOCK E ASBURY RD	Delaware State Police	3/28/2025 3:57 PM
	LARCENY/SHOPLIFTING	8125002511	000 BLOCK E COLLEGE PARK LA	Georgetown Police	3/28/2025 2:44 PM
	LARCENY/SHOPLIFTING	8125002507	DUPONT NW BLVD & OLD LAUREL RD	Georgetown Police	3/28/2025 2:15 PM
	ROBBERY/CARJACKING/STRONG-ARM COMMERCIAL HOUSE(EXCEPT C,D,F)	8125002505	DUPONT BLVD & DUPONT BLVD	Georgetown Police	3/28/2025 1:41 PM
	LARCENY/SHOPLIFTING	8125002492	21000 BLOCK SE DUPONT BLVD	Georgetown Police	3/28/2025 8:12 AM
	OFFENSIVE TOUCHING/OTHER ASSAULTS/NON-AGGRAVATED	8125002460	300 BLOCK NE MARKET ST	Georgetown Police	3/27/2025 11:20 AM
	THEFT/FALSE PRETENSE OR PROMISE		22900 BLOCK W LEWES-GEORGETOWN HWY	Delaware State Police	3/27/2025 10:09 AM
	LARCENY/SHOPLIFTING	8125002441	DUPONT SE BLVD & ARROW SAFETY RD	Georgetown Police	3/26/2025 11:00 PM
	BURGLARY/NO FORCED ENTRY/FREE TEXT	8125002431	PINE SW ST & RACE ST	Georgetown Police	3/26/2025 6:30 PM
	LARCENY/SHOPLIFTING	8125002430	200 BLOCK W COLLEGE PARK LA	Georgetown Police	3/26/2025 6:11 PM
	DISORDERLY CONDUCT/UNRELATED TO LIQUOR	8125002407	20900 BLOCK S DUPONT BLVD	Georgetown Police	3/26/2025 2:52 AM
	OFFENSIVE TOUCHING/OTHER ASSAULTS/NON-AGGRAVATED	8125002372	21600 BLOCK SW BIDEN AVE	Georgetown Police	3/25/2025 11:56 AM
	LARCENY/FROM ALL OTHER YARDS	8125002364	000 BLOCK W COLLEGE PARK LA	Georgetown Police	3/25/2025 11:15 AM

Type	Description	Incident #	Location	Agency	Date
	LARCENY/SHOPLIFTING	8125002360	20900 BLOCK DUPONT BLVD	Georgetown Police	3/25/2025 10:05 AM
	BURGLARY/FORCED ENTRY/NONRESIDENCE	8125002359	600 BLOCK SE BEDFORD ST	Georgetown Police	3/25/2025 9:32 AM
	SIMPLE ASSAULT/NON-FAMILY/OTHER ASSAULTS/NON-AGGRAVATED	8125002348	21600 BLOCK SW BIDEN AVE	Georgetown Police	3/24/2025 5:49 PM
	BURGLARY/NO FORCED ENTRY/FREE TEXT	8125002334	000 BLOCK SW DOUGLAS ST	Georgetown Police	3/24/2025 1:50 PM
	DISORDERLY CONDUCT/UNRELATED TO LIQUOR	8125002325	22100 BLOCK DUPONT BLVD	Georgetown Police	3/24/2025 10:28 AM
	DAMAGE/PRIVATE PROPERTY	8125002323	21300 BLOCK LEGAL DR	Georgetown Police	3/24/2025 10:04 AM
	DISORDERLY CONDUCT/UNRELATED TO LIQUOR	8125002264	NORTH NW LA & STRAWBERRY ALY	Georgetown Police	3/22/2025 7:56 PM
	DISORDERLY CONDUCT/UNRELATED TO LIQUOR	8125002260	000 BLOCK SW PINE ST	Georgetown Police	3/22/2025 6:02 PM
	LARCENY/FROM VEHICLE/NOT ATTACHED	8125002256	200 BLOCK NE E. MARKET ST	Georgetown Police	3/22/2025 2:57 PM
	OFFENSIVE TOUCHING/OTHER ASSAULTS/NON-AGGRAVATED	8125002252	21600 BLOCK W BIDEN AVE	Georgetown Police	3/22/2025 1:20 PM
	OFFENSIVE TOUCHING/OTHER ASSAULTS/NON-AGGRAVATED	8125002248	21600 BLOCK W BIDEN AVE	Georgetown Police	3/22/2025 8:03 AM
	BURGLARY/NO FORCED ENTRY/FREE TEXT	8125002246	300 BLOCK SW LAUREL ST	Georgetown Police	3/22/2025 7:52 AM
	DRIVING UNDER THE INFLUENCE	8125002239	ON LAYTON STREET 265.03 FEET SOUTH EAST FROM DEPOT STREET	Georgetown Police	3/22/2025 6:10 AM
	DRIVING UNDER THE INFLUENCE	8125002201	ON LEWES-GEORGETOWN HIGHWAY US9 441.52 FEET WEST FROM ROGER	Georgetown Police	3/21/2025 1:42 AM
	DRIVING UNDER THE INFLUENCE		ON COUNTY SEAT HIGHWAY US9 0.45 MILES SOUTH WEST FROM ASBUR	Delaware State Police	3/21/2025 12:03 AM
	LARCENY/FROM ALL OTHER YARDS	8125002199	300 BLOCK S BEDFORD ST	Georgetown Police	3/20/2025 7:11 PM
	DISORDERLY CONDUCT/UNRELATED TO LIQUOR	8125002185	20500 BLOCK N DUPONT BLVD	Georgetown Police	3/20/2025 11:32 AM
	LARCENY/SHOPLIFTING	8125002161	000 BLOCK COLLEGE PARK DR	Georgetown Police	3/19/2025 6:41 PM
	THEFT/FALSE PRETENSE OR PROMISE	8125002160	22100 BLOCK N DUPONT BLVD	Georgetown Police	3/19/2025 5:50 PM
	OFFENSIVE TOUCHING/OTHER ASSAULTS/NON-AGGRAVATED	8125002138	21600 BLOCK SW BIDEN AVE	Georgetown Police	3/19/2025 10:22 AM
	LARCENY/SHOPLIFTING	8125002136	500 BLOCK E COLLEGE PARK LA	Georgetown Police	3/19/2025 9:45 AM
	DISORDERLY CONDUCT/UNRELATED TO LIQUOR	8125002124	DUPONT S BLVD & COLLEGE PARK LA	Georgetown Police	3/18/2025 11:02 PM
	LARCENY/NO FORCE/PURSE SNATCHING	8125002113	300 BLOCK SE RAILROAD AVE	Georgetown Police	3/18/2025 12:51 PM
	SIMPLE ASSAULT/NON-FAMILY/OTHER ASSAULTS/NON-AGGRAVATED	8125002083	300 BLOCK SE RACE ST	Georgetown Police	3/17/2025 6:09 PM

Type	Description	Incident #	Location	Agency	Date
	OFFENSIVE TOUCHING/OTHER ASSAULTS/NON-AGGRAVATED	8125002080	20300 BLOCK E ENNIS RD	Georgetown Police	3/17/2025 4:01 PM
	DRIVING UNDER THE INFLUENCE/LIQUOR	8125002074	400 BLOCK SE BEDFORD ST	Georgetown Police	3/17/2025 2:07 PM
	DRIVING UNDER THE INFLUENCE	8125002072	ON PRIVATE PROPERTY WITHIN GEORGETOWN MUNICIPALITY. 52.37 FE	Georgetown Police	3/17/2025 1:47 PM
	BURGLARY/NO FORCED ENTRY/NONRESIDENCE		19200 BLOCK NE COUNTY SEAT HWY	Delaware State Police	3/17/2025 8:03 AM
	OFFENSIVE TOUCHING/OTHER ASSAULTS/NON-AGGRAVATED	8125002043	21600 BLOCK W BIDEN AVE	Georgetown Police	3/16/2025 5:07 PM
	LARCENY/FROM BUILDING	8125002042	300 BLOCK W COLLEGE PARK LA	Georgetown Police	3/16/2025 2:04 PM
	BURGLARY/NO FORCED ENTRY/FREE TEXT	8125002035	300 BLOCK PEPPER ST	Georgetown Police	3/16/2025 10:55 AM
	VEHICULAR ASSAULT/NO INTENT/OTHER ASSAULTS/NON-AGGRAVATED		DUPONT BLVD & WILSON RD	Delaware State Police	3/16/2025 8:27 AM
	DRIVING UNDER THE INFLUENCE	8125002021	ON DOUGLAS STREET 153.89 FEET NORTH EAST FROM BEDFORD STRE	Georgetown Police	3/15/2025 10:27 PM
	OFFENSIVE TOUCHING/OTHER ASSAULTS/NON-AGGRAVATED	8125002016	21600 BLOCK SW BIDEN AVE	Georgetown Police	3/15/2025 5:58 PM
	LARCENY/SHOPLIFTING	8125002002	21000 BLOCK NE ARROW SAFETY RD	Georgetown Police	3/15/2025 12:08 AM
	THEFT/FALSE PRETENSE OR PROMISE	8125001988	HIGH SCHOOL NE AVE & SUSSEX CENTRAL DR	Georgetown Police	3/14/2025 6:23 PM
	LARCENY/BICYCLES	8125001976	20700 BLOCK S DUPONT BLVD	Georgetown Police	3/14/2025 12:48 PM
	DISORDERLY CONDUCT/UNRELATED TO LIQUOR	8125001975	22100 BLOCK DUPONT BLVD	Georgetown Police	3/14/2025 10:28 AM
	LARCENY/FROM ALL OTHER YARDS	8125001969	DUPONT BLVD & DUPONT BLVD	Georgetown Police	3/14/2025 5:12 AM
	DRIVING UNDER THE INFLUENCE	8125001759	ON EAST PINE STREET 68.42 FEET SOUTH WEST FROM SOUTH CHERR	Georgetown Police	3/13/2025 4:22 AM
	DRIVING UNDER THE INFLUENCE	8125001757	ON SOUTH FRONT STREET 65.80 FEET NORTH WEST FROM WEST PINE	Georgetown Police	3/12/2025 11:49 PM
	DISORDERLY CONDUCT/UNRELATED TO LIQUOR	8125001929	200 BLOCK DUNBARTON APTS	Georgetown Police	3/12/2025 6:02 PM
	DISORDERLY CONDUCT/UNRELATED TO LIQUOR	8125001910	400 BLOCK COLLEGE PARK LA	Georgetown Police	3/12/2025 1:15 PM
	DRIVING UNDER THE INFLUENCE	8125001781	ON NORTH RACE STREET 47.71 FEET NORTH WEST FROM E. MARKET	Georgetown Police	3/12/2025 9:13 AM
	DRIVING UNDER THE INFLUENCE	8125001781	ON NORTH RACE STREET 47.71 FEET NORTH WEST FROM E. MARKET	Georgetown Police	3/12/2025 9:13 AM
	INTIMIDATION/RECKLESS ENDANGER/TERRORISTIC THREAT/HARASSMENT/OTHER ASSAULTS/NON-AGGRAVATED	8125001890	20700 BLOCK DUPONT BLVD	Georgetown Police	3/12/2025 12:35 AM

Type	Description	Incident #	Location	Agency	Date
	SIMPLE ASSAULT/NON-FAMILY/OTHER ASSAULTS/NON-AGGRAVATED	8125001874	21600 BLOCK SW BIDEN AVE	Georgetown Police	3/11/2025 8:34 PM
	HARASSING COMMUNICATION/PHONE/WIRE/MAIL ONLY	8125001865	21000 BLOCK SE ARROW SAFETY RD	Georgetown Police	3/11/2025 6:50 PM
	LARCENY/SHOPLIFTING	8125001858	20900 BLOCK N DUPONT BLVD	Georgetown Police	3/11/2025 4:03 PM
	DISORDERLY CONDUCT/LIQUOR INVOLVEMENT	8125001847	400 BLOCK E COLLEGE PARK LA	Georgetown Police	3/11/2025 12:43 PM
	FRAUD BY WIRE	8125001845	300 BLOCK NE W. MARKET ST	Georgetown Police	3/11/2025 12:04 PM
	DISORDERLY CONDUCT/UNRELATED TO LIQUOR	8125001841	400 BLOCK E COLLEGE PARK LA	Georgetown Police	3/11/2025 10:15 AM
	DRIVING UNDER THE INFLUENCE	8125001819	ON WEST NORTH STREET 43.89 FEET SOUTH WEST FROM JACQUELINE	Georgetown Police	3/10/2025 10:13 PM
	DISORDERLY CONDUCT/UNRELATED TO LIQUOR	8125001818	400 BLOCK NW KIMMEY ST	Georgetown Police	3/10/2025 6:11 PM
	INTIMIDATION/RECKLESS ENDANGER/TERRORISTIC THREAT/HARASSMENT/OTHER ASSAULTS/NON-AGGRAVATED	8125001813	300 BLOCK NW RAILROAD AVE	Georgetown Police	3/10/2025 3:22 PM
	LARCENY/FROM ALL OTHER YARDS	8125001800	300 BLOCK SE RACE ST	Georgetown Police	3/10/2025 10:36 AM
	LARCENY/FROM ALL OTHER YARDS	8125001771	20900 BLOCK N DUPONT BLVD	Georgetown Police	3/9/2025 11:14 AM
	DRIVING UNDER THE INFLUENCE		ON LEWES-GEORGETOWN HIGHWAY US9 649.97 FEET EAST FROM STEIN	Delaware State Police	3/9/2025 10:27 AM
	DRIVING UNDER THE INFLUENCE		ON E. MARKET STREET US9 74.24 FEET SOUTH WEST FROM NORTH EA	Delaware State Police	3/8/2025 10:04 PM
	DISORDERLY CONDUCT/LIQUOR INVOLVEMENT	8125001756	200 BLOCK NW RACE ST	Georgetown Police	3/8/2025 9:13 PM
	LARCENY/SHOPLIFTING	8125001747	EDWARD E ST & DUPONT BLVD	Georgetown Police	3/8/2025 6:45 PM
	DRIVING UNDER THE INFLUENCE	8125001729	ON DOUGLAS STREET 55.93 FEET NORTH EAST FROM BEDFORD STREE	Georgetown Police	3/8/2025 4:03 AM
	DRIVING UNDER THE INFLUENCE		ON NORTHBOUND DUPONT BOULEVARD US113 670.60 FEET SOUTH FROM	Delaware State Police	3/8/2025 3:00 AM
	DRIVING UNDER THE INFLUENCE		ON SEASHORE HIGHWAY SR18 0.39 MILES EAST FROM PIGLET PATH	Delaware State Police	3/7/2025 11:55 PM
	LARCENY/FROM VEHICLE/NOT ATTACHED	8125001702	400 BLOCK E DUNBARTON APTS	Georgetown Police	3/7/2025 1:10 AM
	DRIVING UNDER THE INFLUENCE	8125001692	ON E. MARKET STREET US9 26.73 FEET SOUTH WEST FROM BARR LAN	Georgetown Police	3/7/2025 12:00 AM
	DAMAGE/PRIVATE PROPERTY	8125001699	20600 BLOCK S SAVANNAH RD	Georgetown Police	3/6/2025 9:21 PM










Type	Description	Incident #	Location	Agency	Date
	LARCENY/SHOPLIFTING	8125001664	20900 BLOCK N DUPONT BLVD	Georgetown Police	3/6/2025 3:31 AM
	BURGLARY/FORCED ENTRY/RESIDENCE	8125001662	1600 BLOCK E DUNBARTON APTS	Georgetown Police	3/6/2025 1:24 AM
	DISORDERLY CONDUCT/UNRELATED TO LIQUOR	8125001656	DUPONT S BLVD & COLLEGE PARK LA	Georgetown Police	3/5/2025 5:49 PM
	THEFT/FALSE PRETENSE OR PROMISE	8125001651	000 BLOCK E COLLEGE PARK LA	Georgetown Police	3/5/2025 4:10 PM
	DRIVING UNDER THE INFLUENCE/LIQUOR	8125001644	22800 BLOCK SE DUPONT BLVD	Georgetown Police	3/5/2025 12:26 PM
	DAMAGE/BUSINESS PROPERTY	8125001639	20700 BLOCK DUPONT BLVD	Georgetown Police	3/5/2025 11:35 AM
	DRIVING UNDER THE INFLUENCE		ON SHINGLE POINT ROAD 687.53 FEET NORTH EAST FROM LEWES-GE	Delaware State Police	3/5/2025 3:05 AM
	LARCENY CONTROLLED SUBSTANCE NON REGISTERED FACILITY	8125001612	700 BLOCK DUNBARTON APTS	Georgetown Police	3/4/2025 5:42 PM
	LARCENY/SHOPLIFTING	8125001611	000 BLOCK W COLLEGE PARK DR	Georgetown Police	3/4/2025 3:30 PM
	SIMPLE ASSAULT/NON-FAMILY/OTHER ASSAULTS/NON-AGGRAVATED	8125001589	1300 BLOCK DUNBARTON APTS	Georgetown Police	3/3/2025 5:59 PM
	THEFT/FALSE PRETENSE OR PROMISE		21500 BLOCK S BALTIMORE AVE	Delaware State Police	3/3/2025 1:14 PM
	DRIVING UNDER THE INFLUENCE	8125001562	ON DEPOT STREET 56.86 FEET NORTH EAST FROM LAYTON STREET	Georgetown Police	3/2/2025 4:02 PM
	DRIVING UNDER THE INFLUENCE		ON LEWES-GEORGETOWN HIGHWAY US9 0.43 MILES WEST FROM PARK A	Delaware State Police	3/2/2025 4:26 AM
	DISORDERLY CONDUCT/UNRELATED TO LIQUOR	8125001532	400 BLOCK SE BEDFORD ST	Georgetown Police	3/1/2025 9:49 AM
	DRIVING UNDER THE INFLUENCE	8125001520	ON W. MARKET STREET US9 227.33 FEET NORTH EAST FROM TAM ALL	Georgetown Police	3/1/2025 4:53 AM
	OFFENSIVE TOUCHING/OTHER ASSAULTS/NON-AGGRAVATED	8125001515	LAUREL SW ST & LAYTON ST	Georgetown Police	2/28/2025 8:21 PM
	THEFT/FALSE PRETENSE OR PROMISE	8125001508	COLLEGE PARK E LA & CARMEAN WAY	Georgetown Police	2/28/2025 3:18 PM
	THEFT/FALSE PRETENSE OR PROMISE	8125001501	000 BLOCK E COLLEGE PARK LA	Georgetown Police	2/28/2025 11:26 AM
	SIMPLE ASSAULT/NON-FAMILY/OTHER ASSAULTS/NON-AGGRAVATED	8125001484	21600 BLOCK SW BIDEN AVE	Georgetown Police	2/27/2025 10:49 PM
	DISORDERLY CONDUCT/UNRELATED TO LIQUOR	8125001469	20000 BLOCK OFFICE CIR	Georgetown Police	2/27/2025 2:46 PM
	LARCENY/SHOPLIFTING	8125001465	500 BLOCK E COLLEGE PARK LA	Georgetown Police	2/27/2025 8:40 AM
	OFFENSIVE TOUCHING/OTHER ASSAULTS/NON-AGGRAVATED	8125001433	21600 BLOCK SW BIDEN AVE	Georgetown Police	2/25/2025 9:22 PM
	DISORDERLY CONDUCT/UNRELATED TO LIQUOR	8125001428	20900 BLOCK DUPONT BLVD	Georgetown Police	2/25/2025 5:21 PM
	THEFT/FALSE PRETENSE OR PROMISE	8125001423	000 BLOCK COLLEGE PARK LA	Georgetown Police	2/25/2025 2:35 PM

Type	Description	Incident #	Location	Agency	Date
	LARCENY/FROM BUILDING	8125001403	20700 BLOCK S DUPONT BLVD	Georgetown Police	2/25/2025 8:38 AM
	LARCENY/BICYCLES	8125001395	300 BLOCK DUNBARTON APTS	Georgetown Police	2/24/2025 10:51 PM
	LARCENY/SHOPLIFTING	8125001367	COLLEGE PARK E LA & CARMEAN WAY	Georgetown Police	2/23/2025 5:37 PM
	CARRYING PROHIBITED	8125001365	W. MARKET SW ST & TAM ALY	Georgetown Police	2/23/2025 1:18 PM
	DRIVING UNDER THE INFLUENCE		ON BEDFORD STREET SR18 242.52 FEET WEST FROM CARMEAN WAY W	Delaware State Police	2/23/2025 2:24 AM
	BURGLARY/NO FORCED ENTRY/FREE TEXT	8125001332	000 BLOCK W COLLEGE PARK LA	Georgetown Police	2/22/2025 10:12 AM
	THEFT/FALSE PRETENSE OR PROMISE	8125001306	100 BLOCK SW PINE ST	Georgetown Police	2/21/2025 7:09 PM
	THEFT/FALSE PRETENSE OR PROMISE	8125001299	400 BLOCK DUNBARTON APTS	Georgetown Police	2/21/2025 3:38 PM
	OFFENSIVE TOUCHING/OTHER ASSAULTS/NON-AGGRAVATED	8125001309	21600 BLOCK W BIDEN AVE	Georgetown Police	2/21/2025 1:09 PM
	LARCENY/SHOPLIFTING	8125001269	20900 BLOCK N DUPONT BLVD	Georgetown Police	2/20/2025 8:48 PM
	SIMPLE ASSAULT/NON-FAMILY/OTHER ASSAULTS/NON-AGGRAVATED	8125001266	21600 BLOCK SW BIDEN AVE	Georgetown Police	2/20/2025 7:41 PM
	LARCENY/FROM ALL OTHER YARDS	8125001262	000 BLOCK NW KING ST	Georgetown Police	2/20/2025 6:00 PM
	OFFENSIVE TOUCHING/OTHER ASSAULTS/NON-AGGRAVATED	8125001257	21600 BLOCK W BIDEN AVE	Georgetown Police	2/20/2025 2:09 PM
	OFFENSIVE TOUCHING/OTHER ASSAULTS/NON-AGGRAVATED	8125001250	21600 BLOCK W BIDEN AVE	Georgetown Police	2/20/2025 11:17 AM
	FRAUD/ILLEGAL USE OF CREDIT CARDS	8125001232	300 BLOCK SE RACE ST	Georgetown Police	2/19/2025 10:32 AM
	OFFENSIVE TOUCHING/OTHER ASSAULTS/NON-AGGRAVATED	8125001223	21600 BLOCK SW BIDEN AVE	Georgetown Police	2/18/2025 8:21 PM
	OFFENSIVE TOUCHING/OTHER ASSAULTS/NON-AGGRAVATED	8125001221	21600 BLOCK SW BIDEN AVE	Georgetown Police	2/18/2025 6:49 PM
	LARCENY/SHOPLIFTING	8125001217	000 BLOCK W COLLEGE PARK LA	Georgetown Police	2/18/2025 2:51 PM
	DISORDERLY CONDUCT/UNRELATED TO LIQUOR	8125001207	500 BLOCK NE W. MARKET ST	Georgetown Police	2/18/2025 11:49 AM
	DAMAGE/PRIVATE PROPERTY	8125001205	21100 BLOCK COLLEGE DR	Georgetown Police	2/18/2025 9:46 AM
	DISORDERLY CONDUCT/LIQUOR INVOLVEMENT	8125001199	N. BEDFORD SE ST & NEW ST	Georgetown Police	2/17/2025 10:20 PM
	OFFENSIVE TOUCHING/OTHER ASSAULTS/NON-AGGRAVATED	8125001196	21600 BLOCK W BIDEN AVE	Georgetown Police	2/17/2025 5:08 PM
	OFFENSIVE TOUCHING/OTHER ASSAULTS/NON-AGGRAVATED	8125001195	21600 BLOCK W BIDEN AVE	Georgetown Police	2/17/2025 5:08 PM
	OFFENSIVE TOUCHING/OTHER ASSAULTS/NON-AGGRAVATED	8125001219	21600 BLOCK W BIDEN AVE	Georgetown Police	2/17/2025 4:45 PM
	LARCENY/SHOPLIFTING	8125001177	20900 BLOCK N DUPONT BLVD	Georgetown Police	2/17/2025 12:56 AM
	OFFENSIVE TOUCHING/OTHER ASSAULTS/NON-AGGRAVATED	8125001174	RAILROAD NW AVE & NORTH ST	Georgetown Police	2/16/2025 11:29 PM

Type	Description	Incident #	Location	Agency	Date
	DISORDERLY CONDUCT/LIQUOR INVOLVEMENT	8125001165	20500 BLOCK S DUPONT BLVD	Georgetown Police	2/16/2025 5:15 PM
	THEFT/FALSE PRETENSE OR PROMISE	8125001142	000 BLOCK W COLLEGE PARK LA	Georgetown Police	2/15/2025 6:35 PM
	SIMPLE ASSAULT/NON-FAMILY/OTHER ASSAULTS/NON-AGGRAVATED	8125001140	21100 BLOCK E AIRPORT RD	Georgetown Police	2/15/2025 5:21 PM
	HARASSING COMMUNICATION/PHONE/WIRE/MAIL ONLY	8125001139	400 BLOCK S CHARLES WAY	Georgetown Police	2/15/2025 3:58 PM
	OFFENSIVE TOUCHING/OTHER ASSAULTS/NON-AGGRAVATED	8125001134	21600 BLOCK SW BIDEN AVE	Georgetown Police	2/15/2025 11:21 AM
	OFFENSIVE TOUCHING/OTHER ASSAULTS/NON-AGGRAVATED	8125001129	21600 BLOCK SW BIDEN AVE	Georgetown Police	2/15/2025 9:37 AM
	DRIVING UNDER THE INFLUENCE/LIQUOR	8125001117	E. MARKET NE ST & AIRPORT RD	Georgetown Police	2/14/2025 11:08 PM
	DISORDERLY CONDUCT/LIQUOR INVOLVEMENT	8125001107	20500 BLOCK S DUPONT BLVD	Georgetown Police	2/14/2025 6:03 PM
	DISORDERLY CONDUCT/UNRELATED TO LIQUOR	8125001096	21600 BLOCK SW BIDEN AVE	Georgetown Police	2/14/2025 11:52 AM
	DRIVING UNDER THE INFLUENCE/LIQUOR		LEWES GEORGETOWN E HWY & SHINGLE POINT RD	Delaware State Police	2/14/2025 1:14 AM
	INTIMIDATION/RECKLESS ENDANGER/TERRORISTIC THREAT/HARASSMENT/OTHER ASSAULTS/NON-AGGRAVATED	8125001075	NORTH E ST & DUPONT BLVD	Georgetown Police	2/13/2025 5:20 PM
	LARCENY/SHOPLIFTING	8125001074	000 BLOCK W COLLEGE PARK LA	Georgetown Police	2/13/2025 4:09 PM
	DISORDERLY CONDUCT/UNRELATED TO LIQUOR	8125001065	NORTH E ST & DUPONT BLVD	Georgetown Police	2/13/2025 1:17 PM
	LARCENY/SHOPLIFTING	8125001047	000 BLOCK E COLLEGE PARK LA	Georgetown Police	2/12/2025 3:00 PM
	LARCENY/SHOPLIFTING	8125001029	000 BLOCK W COLLEGE PARK LA	Georgetown Police	2/11/2025 5:50 PM
	LARCENY/FROM BUILDING	8125001027	300 BLOCK NW RACE ST	Georgetown Police	2/11/2025 4:01 PM
	LARCENY/FROM BUILDING	8125001026	E. MARKET NE ST & PARSONS LA	Georgetown Police	2/11/2025 3:11 PM
	URINATE OR DEFECATE IN PUBLIC	8125000987	100 BLOCK SE RACE ST	Georgetown Police	2/10/2025 3:56 PM
	LARCENY/SHOPLIFTING	8125000975	000 BLOCK GEORGETOWN PLZ	Georgetown Police	2/10/2025 9:29 AM
	DAMAGE/PRIVATE PROPERTY	8125000974	200 BLOCK NE PINE ST	Georgetown Police	2/10/2025 8:55 AM
	LARCENY/FROM VEHICLE/NOT ATTACHED	8125000951	300 BLOCK SE ELIZABETH ST	Georgetown Police	2/9/2025 1:08 PM
	THEFT/FALSE PRETENSE OR PROMISE	8125000950	COLLEGE PARK E LA & CARMEAN WAY	Georgetown Police	2/9/2025 12:17 PM
	LARCENY/FROM ALL OTHER YARDS	8125000947	MARGARET SE ST & EDWARD ST	Georgetown Police	2/9/2025 9:33 AM
	BURGLARY/NO FORCED ENTRY/FREE TEXT	8125000946	E. MARKET W ST & BURTON ST	Georgetown Police	2/9/2025 8:31 AM
	OFFENSIVE TOUCHING/OTHER ASSAULTS/NON-AGGRAVATED	8125000926	21000 BLOCK SE ARROW SAFETY RD	Georgetown Police	2/8/2025 12:21 PM

Type	Description	Incident #	Location	Agency	Date
	LARCENY/FROM BUILDING	8125000905	000 BLOCK SW E. MARKET ST	Georgetown Police	2/7/2025 6:46 PM
	OFFENSIVE TOUCHING/OTHER ASSAULTS/NON-AGGRAVATED	8125000904	21600 BLOCK W BIDEN AVE	Georgetown Police	2/7/2025 6:34 PM
	LARCENY/FROM VEHICLE/NOT ATTACHED	8125000832	300 BLOCK NW NANCY ST	Georgetown Police	2/7/2025 4:37 PM
	DAMAGE/PRIVATE PROPERTY	8125000894	SAVANNAH N RD & SAVANNAH RD	Georgetown Police	2/7/2025 12:52 PM
	FRAUD BY WIRE		21400 BLOCK S BALTIMORE AVE	Delaware State Police	2/7/2025 12:00 PM
	AGGRAVATED ASSAULT/NON-FAMILY OTHER DANGEROUS WEAPON	8125000880	24000 BLOCK N CRAB APPLE CT	Georgetown Police	2/6/2025 5:38 PM
	LARCENY/SHOPLIFTING	8125000877	000 BLOCK E COLLEGE PARK LA	Georgetown Police	2/6/2025 3:55 PM
	OFFENSIVE TOUCHING/OTHER ASSAULTS/NON-AGGRAVATED	8125000872	300 BLOCK NE MARKET ST	Georgetown Police	2/6/2025 10:24 AM
	HARASSING COMMUNICATION/PHONE/WIRE/MAIL ONLY	8125000870	300 BLOCK SE FRANKLIN ST	Georgetown Police	2/6/2025 9:35 AM
	OFFENSIVE TOUCHING/OTHER ASSAULTS/NON-AGGRAVATED	8125000855	21600 BLOCK SW BIDEN AVE	Georgetown Police	2/5/2025 1:58 PM
	LARCENY/FROM ALL OTHER YARDS	8125000850	KIMMEY SE ST & TRACY ST	Georgetown Police	2/5/2025 10:33 AM
	THEFT/FALSE PRETENSE OR PROMISE	8125000842	20500 BLOCK N DUPONT BLVD	Georgetown Police	2/4/2025 10:51 PM
	LARCENY/SHOPLIFTING	8125000834	000 BLOCK E COLLEGE PARK LA	Georgetown Police	2/4/2025 6:35 PM
	DISTURBING THE PEACE/PUBLIC NUISANCE	8125000826	300 BLOCK SW MARKET ST	Georgetown Police	2/4/2025 11:40 AM
	DISORDERLY CONDUCT/UNRELATED TO LIQUOR	8125000809	20500 BLOCK S DUPONT BLVD	Georgetown Police	2/3/2025 10:46 PM
	INTIMIDATION/RECKLESS ENDANGER/TERRORISTIC THREAT/HARASSMENT/OTHER ASSAULTS/NON-AGGRAVATED	8125000768	100 BLOCK NW RAILROAD AVENUE EAST	Georgetown Police	2/2/2025 5:25 PM
	BURGLARY/FORCED ENTRY/FREE TEXT NONRESIDENCE	8125000757	300 BLOCK SE CAROLYN ST	Georgetown Police	2/2/2025 11:50 AM
	DAMAGE/PRIVATE PROPERTY	8125000754	000 BLOCK SW DOUGLAS ST	Georgetown Police	2/2/2025 9:30 AM
	BURGLARY/FORCED ENTRY/FREE TEXT NONRESIDENCE	8125000752	000 BLOCK NE BRAMHALL ST	Georgetown Police	2/2/2025 8:32 AM
	DISORDERLY CONDUCT/UNRELATED TO LIQUOR	8125000747	20500 BLOCK S DUPONT BLVD	Georgetown Police	2/2/2025 3:08 AM
	OFFENSIVE TOUCHING/OTHER ASSAULTS/NON-AGGRAVATED	8125000743	21600 BLOCK SW BIDEN AVE	Georgetown Police	2/1/2025 10:13 PM
	DISORDERLY CONDUCT/UNRELATED TO LIQUOR	8125000734	600 BLOCK E INGRAMTOWN RD	Georgetown Police	2/1/2025 5:27 PM
	DRIVING UNDER THE INFLUENCE/LIQUOR	8125000692	21000 BLOCK SE DUPONT BLVD	Georgetown Police	1/31/2025 12:21 AM
	AGGRAVATED ASSAULT/NON-FAMILY FIREARM	8125000674	20800 BLOCK N DUPONT BLVD	Georgetown Police	1/30/2025 12:26 PM

Type	Description	Incident #	Location	Agency	Date
	LARCENY/SHOPLIFTING	8125000658	20500 BLOCK DUPONT BLVD	Georgetown Police	1/29/2025 9:48 PM
	DISORDERLY CONDUCT/UNRELATED TO LIQUOR	8125000637	500 BLOCK W COLLEGE PARK LA	Georgetown Police	1/29/2025 9:50 AM
	BURGLARY/FORCED ENTRY/NONRESIDENCE	8125000631	000 BLOCK GEORGETOWN PLZ	Georgetown Police	1/29/2025 5:13 AM
	LARCENY/FROM BUILDING	8125000619	000 BLOCK E COLLEGE PARK LA	Georgetown Police	1/28/2025 5:10 PM
	HARASSING COMMUNICATION/PHONE/WIRE/MAIL ONLY	8125000610	22800 BLOCK SE DUPONT BLVD	Georgetown Police	1/28/2025 10:41 AM
	DAMAGE/PRIVATE PROPERTY	8125000577	000 BLOCK NE TEABERRY LA	Georgetown Police	1/27/2025 10:36 AM
	LARCENY/SHOPLIFTING	8125000574	20900 BLOCK N DUPONT BLVD	Georgetown Police	1/27/2025 9:08 AM
	DISTURBING THE PEACE/PUBLIC NUISANCE	8125000058	20500 BLOCK E BEDFORD ST	Georgetown Police	1/26/2025 10:32 PM
	DISORDERLY CONDUCT/LIQUOR INVOLVEMENT	8125000554	2000 BLOCK E BEDFORD ST	Georgetown Police	1/26/2025 7:24 PM
	DAMAGE/BUSINESS PROPERTY	8125000553	20700 BLOCK N DUPONT BLVD	Georgetown Police	1/26/2025 4:53 PM
	CARRYING PROHIBITED	8125000549	000 BLOCK E COLLEGE PARK LA	Georgetown Police	1/26/2025 1:07 PM
	LARCENY/SHOPLIFTING	8125000506	000 BLOCK W COLLEGE PARK DR	Georgetown Police	1/24/2025 8:30 PM
	LARCENY/FROM BUILDING	8125000502	000 BLOCK E COLLEGE PARK LA	Georgetown Police	1/24/2025 6:00 PM
	LARCENY/FROM ALL OTHER YARDS	8125000501	400 BLOCK E COLLEGE PARK LA	Georgetown Police	1/24/2025 5:49 PM
	OFFENSIVE TOUCHING/OTHER ASSAULTS/NON-AGGRAVATED	8125000500	600 BLOCK NW BEDFORD ST	Georgetown Police	1/24/2025 1:57 PM
	THEFT/FALSE PRETENSE OR PROMISE		22700 BLOCK SE CEDAR LA	Delaware State Police	1/23/2025 10:17 AM
	LARCENY/SHOPLIFTING	8125000446	20700 BLOCK S DUPONT BLVD	Georgetown Police	1/21/2025 10:19 PM
	LARCENY/BICYCLES	8125000444	COLLEGE PARK E LA & CARMEAN WAY	Georgetown Police	1/21/2025 7:35 PM
	SIMPLE ASSAULT/NON-FAMILY/OTHER ASSAULTS/NON-AGGRAVATED	8125000429	21600 BLOCK SW BIDEN AVE	Georgetown Police	1/21/2025 7:10 AM
	DRIVING UNDER THE INFLUENCE/DRUGS	8125000392	DUPONT N BLVD & W. MARKET ST	Georgetown Police	1/20/2025 3:34 AM
	VEHICLE THEFT LOCALLY STOLEN- LOCALLY RECOVER		PARK E AVE & WOOD BRANCH RD	Delaware State Police	1/19/2025 3:37 AM
	DISORDERLY CONDUCT/UNRELATED TO LIQUOR	8125000369	19700 BLOCK SPINNAKER CT	Georgetown Police	1/18/2025 2:43 PM
	THEFT/FALSE PRETENSE OR PROMISE	8125000368	000 BLOCK E COLLEGE PARK LA	Georgetown Police	1/18/2025 2:37 PM
	THEFT/FALSE PRETENSE OR PROMISE		22600 BLOCK DUPONT BLVD	Delaware State Police	1/17/2025 2:25 PM
	LARCENY/FROM VEHICLE/NOT ATTACHED	8125000324	000 BLOCK COLLEGE PARK LA	Georgetown Police	1/16/2025 6:43 PM

Type	Description	Incident #	Location	Agency	Date
	HARASSING COMMUNICATION/PHONE/WIRE/MAIL ONLY	8125000280	RACE SE ST & PEPPER ST	Georgetown Police	1/15/2025 1:47 PM
	BURGLARY/FORCED ENTRY/NONRESIDENCE	8125000275	BRAMHALL NE ST & PLEASANT ST	Georgetown Police	1/15/2025 9:18 AM
	DAMAGE/BUSINESS PROPERTY	8125000239	000 BLOCK SW ALFRED ST	Georgetown Police	1/13/2025 5:27 PM
	INTIMIDATION/RECKLESS ENDANGER/TERRORISTIC THREAT/HARASSMENT/OTHER ASSAULTS/NON-AGGRAVATED	8125000216	20700 BLOCK S DUPONT BLVD	Georgetown Police	1/12/2025 7:06 PM
	INTIMIDATION/RECKLESS ENDANGER/TERRORISTIC THREAT/HARASSMENT/OTHER ASSAULTS/NON-AGGRAVATED	8125000208	NORTH E ST & DUPONT BLVD	Georgetown Police	1/12/2025 9:34 AM
	OFFENSIVE TOUCHING/OTHER ASSAULTS/NON-AGGRAVATED	8125000205	BIDEN SW AVE & CARMEAN WAY	Georgetown Police	1/12/2025 6:26 AM
	THEFT/FALSE PRETENSE OR PROMISE	8125000185	000 BLOCK W COLLEGE PARK LA	Georgetown Police	1/10/2025 5:20 PM
	DRIVING UNDER THE INFLUENCE	8125000155	ON CAROLYN STREET 83.40 FEET SOUTH EAST FROM WEST NORTH ST	Georgetown Police	1/9/2025 12:23 AM
	IMPERSONATION		DUPONT SE BLVD & OLD LAUREL RD	Delaware State Police	1/8/2025 12:38 AM
	THEFT/FALSE PRETENSE OR PROMISE	8125000105	000 BLOCK E COLLEGE PARK LA	Georgetown Police	1/5/2025 5:47 PM
	THREAT OF ARSON		22100 BLOCK SW VAUGHN RD	Delaware State Police	1/5/2025 11:23 AM
	AGGRAVATED ASSAULT/NON-FAMILY OTHER DANGEROUS WEAPON		22100 BLOCK N VAUGHN RD	Delaware State Police	1/3/2025 1:55 PM
	LARCENY/FROM VEHICLE/NOT ATTACHED		22500 BLOCK W LEWES GEORGETOWN HWY	Delaware State Police	1/2/2025 1:35 PM
	DISORDERLY CONDUCT/LIQUOR INVOLVEMENT	8125000020	500 BLOCK NW BEDFORD ST	Georgetown Police	1/1/2025 6:01 PM

Georgetown Police Department

06/11/25 – 06/17/25



Created by Hermawan
from Noun Project

Collisions

15



Created by Luis Prado
from Noun Project

DUI'S

0



eTickets

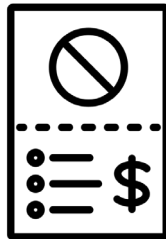
43



Created by Pkselan
from Noun Project

Calls for Service

174



Created by Lilsale
from Noun Project

eWarnings

15



Created by Brickclay
from Noun Project

Arrests

7



Created by Made x Made
from Noun Project

Fugitives

6

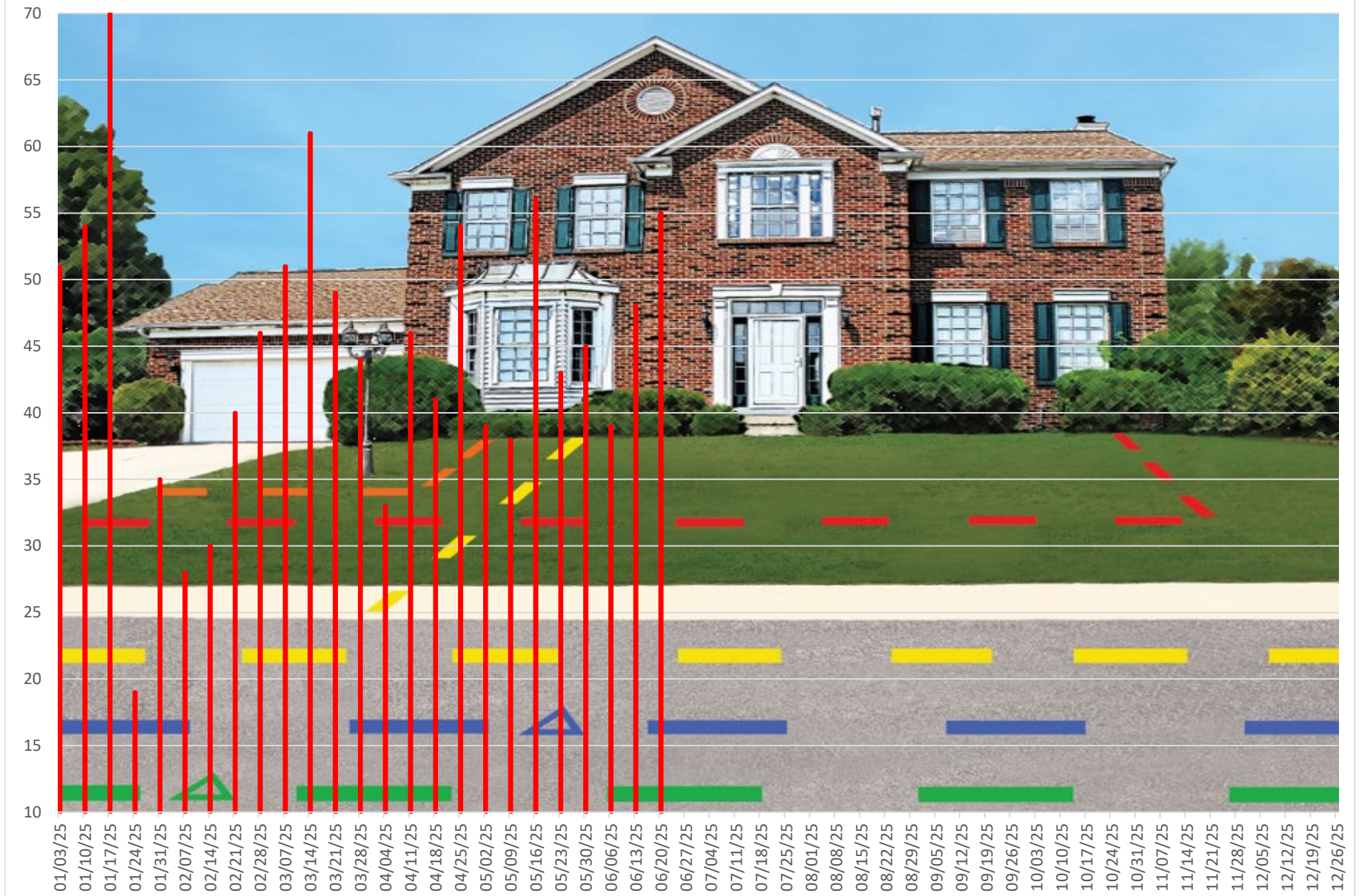


Created by Fatemah Manji
from Noun Project

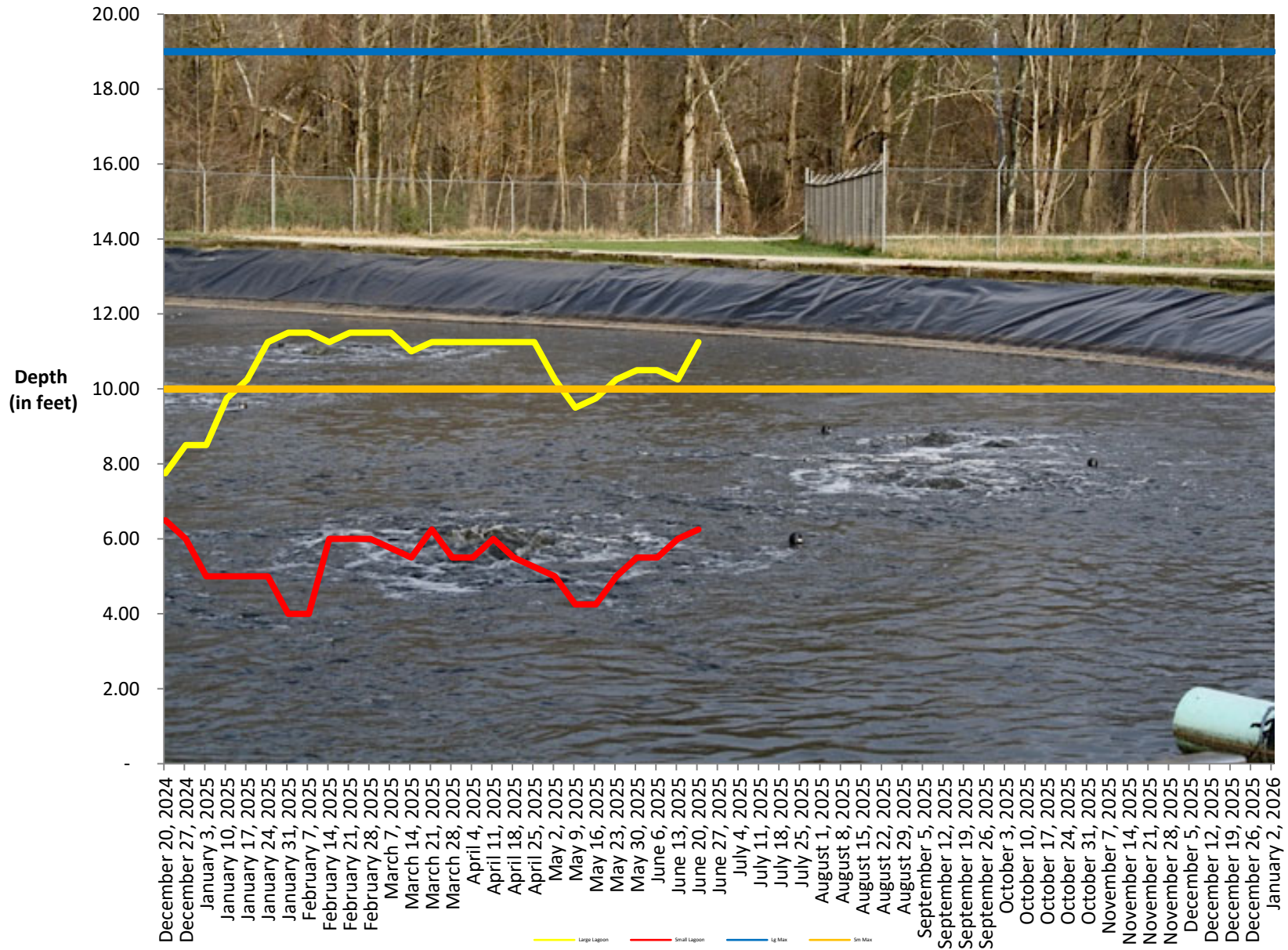
Charges

19

Miss Utility Locate Tickets



WWTF Lagoon Depths



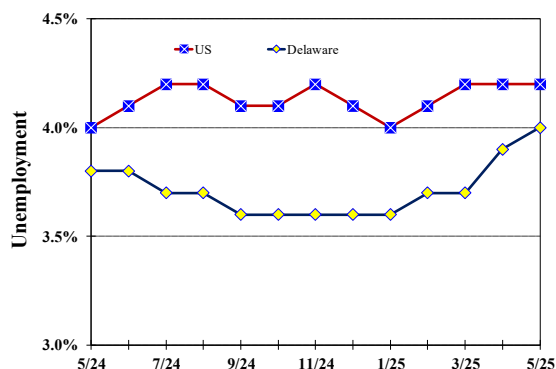
May 2025

Published June 20, 2025

Unemployment Rate

Delaware and US

May 2024 - May 2025



Delaware Civilian Labor Force

Delaware Residents

	May 2025	Apr. 2025	May 2024
Civilian Labor Force	508,100	507,300	507,200
Employed	488,000	487,700	488,100
Unemployed	20,100	19,600	19,100
Unemployment Rate %	4.0	3.9	3.8
US Unemployment Rate %	4.2	4.2	4.0

Source: Delaware Dept. of Labor in cooperation with the US Dept. of Labor, Bureau of Labor Statistics.

Area Unemployment Rates (%)

	May 2025	Apr. 2025	May 2024
New Castle County	3.8	3.8	3.4
Wilmington	5.3	5.4	4.8
Newark	4.1	4.1	3.2
Middletown	3.5	3.5	3.3
Kent County	4.1	4.2	3.7
Dover	4.9	4.8	4.9
Sussex County	3.7	4.0	3.3

Note: Area rates are not seasonally adjusted.

Source: Delaware Dept. of Labor in cooperation with the US Dept. of Labor, Bureau of Labor Statistics.

Monthly Commentary

In May, Delaware's labor force participation (LFP) rate grew by 0.1 percentage point to 59.0%, the first over-the-month rate increase in the twenty-five-month period since April 2023. May's rate, however, was 3.4 percentage points lower than the US LFP rate of 62.4% and 0.7 percentage points lower than Delaware's May 2024 LFP rate of 59.7%. The total number of workers in Delaware's labor force grew by 800, the largest over-the-month increase since June 2023 and 900 more workers than a year ago. Based on Current Population Survey data, workers re-entering the labor force made up nearly half the total number of unemployed workers in May, up from one-third in April, and likely also drove this month's increase in labor force participation.

Hours & Earnings

All Employee (Total Private)

	May 2025	Apr. 2025	May 2024
Weekly Earnings	\$1,060.80	\$1,048.78	\$1,008.06
Weekly Hours	32.5	32.5	31.8
Hourly Earnings	\$32.64	\$32.27	\$31.70

Source: Delaware Dept. of Labor in cooperation with the US Dept. of Labor, Bureau of Labor Statistics.

Office of Occupational and Labor Market Information

For data questions, contact Tom Dougherty (302) 761-8062

Delaware Labor Force Trends

Delaware's seasonally adjusted unemployment rate in May 2025 was 4.0%, up from 3.9% in April 2025. There were 20,100 unemployed Delawareans in May 2025 compared to 19,100 in May 2024. The US unemployment rate was 4.2% in May 2025, unchanged from April 2025. In May 2024, the US unemployment rate was 4.0%, while Delaware's rate was 3.8%.

In May 2025, seasonally adjusted nonfarm employment was 494,100, unchanged from April 2025. Since May 2024, Delaware's total nonfarm jobs have increased by a net gain of 5,300, a rise of 1.1%. Nationally, jobs during that period also increased by 1.1%.

Delaware Nonfarm Employment

Jobs at Delaware Locations
Seasonally Adjusted (in 000s)

INDUSTRY GROUP	May 2025	Apr. 2025	Over the Month Change	Over the Year Change†
TOTAL NONAG. EMP.	494.1	494.1	0.0	5.3
CONSTRUCTION	25.1	24.7	0.4	1.1
MANUFACTURING	26.4	26.6	-0.2	-0.2
Durable Goods	7.9	8.0	-0.1	-0.3
Nondurable Goods	18.5	18.6	-0.1	0.1
TRADE, TRANSP., & UTIL.	90.6	90.9	-0.3	0.4
Wholesale Trade	12.5	12.6	-0.1	0.0
Retail Trade	51.7	52.0	-0.3	0.6
Transp. & Utilities	26.4	26.3	0.1	-0.2
INFORMATION	3.5	3.5	0.0	0.0
FINANCIAL ACTIVITIES	49.4	49.3	0.1	0.2
PROF. & BUS. SERVICES	65.4	65.3	0.1	0.2
PRIV. EDUCATION & HEALTH	89.8	89.6	0.2	3.2
LEISURE & HOSPITALITY	53.5	53.4	0.1	-0.5
OTHER SERVICES	19.5	19.5	0.0	0.0
GOVERNMENT	70.9	71.3	-0.4	0.9
Federal Government	6.6	6.7	-0.1	-0.1
State Government	32.7	33.1	-0.4	-0.1
Local Government	31.6	31.5	0.1	1.1

† Annual changes are not seasonally adjusted.
Details may not add up due to rounding and seasonal adjustment.
Source: US Department of Labor, Bureau of Labor Statistics.

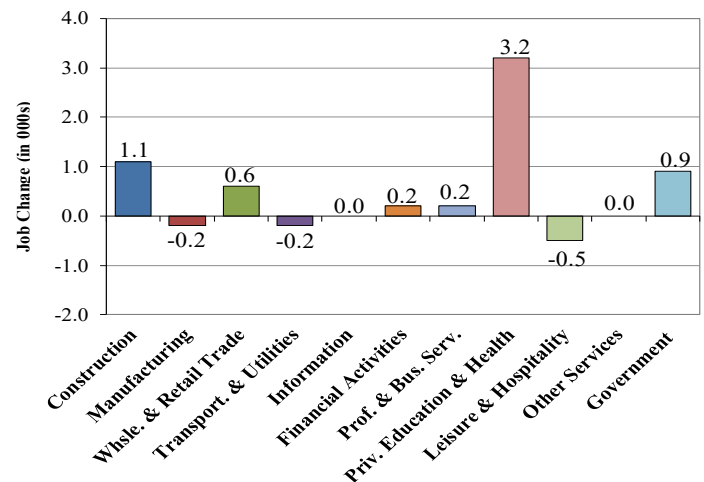
Office of Occupational and Labor Market Information

For data questions, contact Tom Dougherty (302) 761-8062

<https://lmi.delaware.gov/>

Delaware Over-the-Year Job Change

May 2024 — May 2025



Consumer Price Index

All Urban Consumers

	Percent Change to May 2025 from:		
	May 2024	Mar. 2025	Apr. 2025
US City Average	2.4	0.5	0.2
Phila.-Camden-Wilm.*	NA	NA	NA

* Data are published on a bi-monthly basis.

Delaware Annual Net Job Change

Annual Average 2004–2024

