

# TOWN MANAGER'S WEEKLY REPORT

---



## UPCOMING MEETINGS & EVENTS ...

- ✓ **Planning Commission Meeting:** Wednesday, June 18, 6:00 PM, Town Hall
- ✓ **Town Offices Closed:** Thursday, June 19, in observation of Juneteenth
- ✓ **Juneteenth Celebration:** Saturday, June 21, 11:00 AM, Richard Allen School
- ✓ **Town Council Meeting:** Monday, June 23, 7:00 PM, Regular Meeting, Town Hall
- ✓ **Delaware League of Local Governments:** Thursday, June 26, 5:30 PM, Cheswold

## UPDATES FROM DEPARTMENTS

### **Finance**

- As of June 12, the Town has collected:
  - \$2,064,434 (84%) of the Annual Property Tax billing total (\$2,457,824)
  - \$971,618 (98%) of the April utility billing total (\$990,016)
    - ✓ Last Day to pay prior to disconnect notice June 16
  - Disconnect Date for non-payment is June 17
- Processed Payroll, Accounts Payable, Accounts Receivable
  - Processed 47 payroll records
  - Processing credit card statement transactions (May)
  - Cash Receipt Transactions (554)
- Provided Tax and Utility Information for property settlements and stamped deeds
- Assisted customers with utility bill and parking ticket questions
- Worked on TC Minutes (June 9 Meeting)
- Submitted Grant Reimbursements
  - CTF Funding
  - Office Of Drinking Water Emerging Contaminants
- Reviewing meter readings for July quarterly utility billing
- Provided to the Department of Finance the total assessment of State-owned properties for the FY2026 PILOT
- 2025 Water Consumer Confidence Report Issued
  - Copy included in this report
  - Online: [2025 Water Consumer Confidence Report | Georgetown Delaware](#)
- Davis, Bowen & Friedel Inc. Monthly Update Meeting (Laura Givens, Brian Olszak, Jeff Ward)
- Finance is working on end-of-year entries for Fiscal Year 2025
  - Preparing for FY 2025 audit

# TOWN MANAGER'S WEEKLY REPORT



## **Community Development**

- PC vacancy announcement posted for the remaining term ending May 2026:
  - Letters of interest from candidates due June 20 at noon, for potential appointment at the June 23 TC meeting
- Prepared agenda and meeting materials for 6/18 PC Meeting. Agenda items are:
  - Delmarva Christian School (Preliminary Plan Approval)
  - Valvoline (Preliminary Plan Approval)
  - Penn's Grant (20304 Dupont Blvd) (Minor Determination Request for Comp Plan Amendments)
- Wards 1 + 3 Rental Inspections are ongoing:
  - Properties with successful inspections completed: 161 / 254
  - Properties requiring reinspection: 29
  - Properties with upcoming inspections scheduled: 4
  - Properties with no contact and unscheduled: 55
  - Removed from list (vacant, leaving rental program or already recently inspected): 4
  - Properties with no contact will receive letters of noncompliance
- May 2025 Building Permits:
  - Improvements Value: \$1,258,806.00
  - BP Fees: \$12,681.56
  - Includes new construction of 2 SFDs & 3 SFAs
- Corresponded with applicants arranging to be on July Board of Adjustment meeting agenda
- Responded to several residential rental operators re: failed inspection items
- Began assembling data needed to set up Online Permitting forms
- Attended e-planREVIEW webinar reviewing and discussing plan intake process (Jamie Donaway)
- Attended e-planSOFT customer feedback call (Brian Olszak, Jamie Donaway, Stephanie Roblero)
- Held orientation and training for new Planning Commission member, Thomas Allen (Brian Olszak, Jamie Donaway)
- Attended DE Economic Development Partners meeting (Brian Olszak)
- Discussed outstanding items for revision for Delmarva Christian School plan with reviewing engineer Verdantas (Jamie Donaway, Brian Olszak)
- Attended monthly DBF/Town Engineer coordination meeting (Laura Givens, Jeff Ward, Brian Olszak)
- Georgetown Apts II - June 6: BOA application submitted
- Lynchs Lane - June 12: Cat II Lot Line Adj/Minor Subdivision submitted to GOPOST
- Tienda Las Vegas - 101 Cedar Street - June 6: BOA application submitted

# TOWN MANAGER'S WEEKLY REPORT

---



- Predevelopment Meetings:
  - **118 W. North Street** - HC, Existing SFD and outbuildings, proposed barbershop in existing accessory building

## **Construction Coordinator**

- Admirals Landing
  - Curb and gutter subgrade inspection
- Worked on several DelDOT utility permit applications
- Certificate of Occupancy
  - Dubarton Building 900 (Temporary)
  - 17 North Race Street
  - 20246 Ennis Road
- Miss Utility Locate Summary (copy attached)

## **Police**

- Weekly Code Enforcement statistics updated (copy attached)
- Weekly CrimeMapping Reports (copy attached)
- Weekly Crime Snapshot (copy attached)
- Departmental Press Releases issued as warranted

## **Public Works**

- Albury Avenue and Rosa Street – opened manholes for investigation by DBF
- Wards 2 and 3 have been sprayed for weeds
- Serviced town vehicles
- Installed new chevron arrow signs on Parsons Lane
- Street sweeper in service, townwide
- Bush hogging of town properties
- Installed new CIRCLE and 15 MPH signs on the four main roads entering The Circle
- Performed regular maintenance of Town properties and bike trail

## **Wastewater**

- Lagoon depths: Large Lagoon is 10.25 feet, and Small Lagoon is 6.00 feet
- Farmer finished with short side of hay field, and has started cutting the big side
- Disassembled several diffusers, cleaned them, and reassembled for future use
- Issues with pump 1 at Stevenson Lane pump station – replaced a relay, contacts, and starter without solving the issue. Replace controller with spare and so far, seems to have fixed issue

# TOWN MANAGER'S WEEKLY REPORT

---



- Cut grass at all pump stations around town
- Hopkins construction is waiting on UPA to begin work on Pump station rehabilitation
- Installed 6 x 4 in reducer on sludge line for County pump truck
- Jetted sewer line on West Pine Street and cleared a root blockage

## **Water**

- First water test of the month for the State has been completed
- Installed concrete around water valve at Murrays Lane and Lee Avenue
- Due to low water pressure, dug up the water main and retaped a service line on Cedar Street
- Serviced Water Department vehicle
- Completed work orders for various issues this week

## TOWN MANAGER'S UPDATE

- Participated, virtually, in First State Community Action Agency bi-monthly Board of Directors Meeting
- Attended meeting with Governor Meyer and Sussex County mayors and managers (Christinia Diaz-Malone, Gene Dvornick) – Discussion items:
  - ✓ State budget
  - ✓ Federal impacts
  - ✓ Legislative items
  - ✓ Community specific issues
- Provided neighboring municipality with railroad operator contact information
- Researched rental property and inspection requirements based on property owner concerns
- Prepared and submitted written correspondence on behalf of the Town of Georgetown, Sussex County Association of Towns, and the Delaware League regarding Senate Bill 159 - Permitting of an electric substation as an allowed conditional use
- Worked with Town Solicitor to finalize response to the FOP Bargaining Unit regarding contract renewal
- Provided Delmarva Power engineering with streetlight location for new light along Cinder Way
- Followed up with landscape architect working on Circle protection designs – advised 3D designs are in process
- Provided local investor with information on properties and associated owner information for potential affordable housing locations
- Addressed resident question on property tax increase (Gene Dvornick, Laura Givens)
- Attended City Management Association of Delaware (CMAD) quarterly meeting

# TOWN MANAGER'S WEEKLY REPORT

---



- Participated in weekly PD/PW Building Meeting – In person (Gene Dvornick, Chief Holm, Eric Rust, Bill West)
- Replied to community HOA questions regarding PODS and placement of same on properties
- Researched Village of Hope and licensure requirements – discussed with Community Development Staff (Jamie Donaway, Gene Dvornick, Brian Olszak)
- Responded to FOIA requests
- Followed up on code enforcement issues





# Carnival

***COME ONE, COME ALL***

to the Houghton Enterprise's Carnival to benefit

## **Georgetown EMS**

A Subsidiary of American Legion Sussex Post No. 8

Wednesday - Friday  
June 11th - June 13th  
Hours: 6-10pm



**Location:**  
**406 N Front St**  
**Georgetown, DE 19947**



Saturday  
June 14th  
3-10pm



Scan me!

For tickets and information visit:

[www.Georgetown93.com](http://www.Georgetown93.com)

302.856.9222



Scan me!

Parking on North Front Street (NO PARKING on Swain and Alfred Streets)

TOWN MANAGER'S  
WEEKLY REPORT



# TOWN MANAGER'S WEEKLY REPORT

---



***THIS REPORT AND ANY ATTACHMENTS ARE ONLY BEING SENT  
ELECTRONICALLY UNLESS OTHERWISE REQUESTED***

*To inform the Council, employees, and the public about current Town activities and issues, the Town Manager issues the Town Manager's Weekly Report with highlights from department activities for the current week. This report, published and distributed every Friday, is available online. If you have comments, questions, or suggestions about the Town Manager's Weekly Report, please contact the Town Manager.*

**2025 Water Quality Report**  
**Georgetown Water Department**  
**37 The Circle, Georgetown, DE 19947**  
**PWS ID# DE0000592**  
**May 19, 2025**

We are pleased to present this year's Annual Water Quality Report (Consumer Confidence Report) as required by the Safe Drinking Water Act (SDWA). This report is designed to provide details about where your water comes from, what it contains, and how it compares to standards set by regulatory agencies. This report is a snapshot of last year's water quality. We are committed to providing you with this information because informed customers are our best allies.

**Spanish (Español):** Este informe contiene información muy importante sobre la calidad de su agua beber. Tradúscalo o hable con alguien que lo entienda bien.

**Do I need to take special precautions?**

Some people may be more vulnerable to contaminants in drinking water than the general population. Immuno-compromised persons such as persons with cancer undergoing chemotherapy, persons who have undergone organ transplants, people with HIV/AIDS or other immune system disorders, some elderly, and infants can be particularly at risk from infections. These people should seek advice about drinking water from their health care providers. EPA/Centers for Disease Control (CDC) guidelines on appropriate means to lessen the risk of infection by *Cryptosporidium* and other microbial contaminants are available from the Safe Water Drinking Hotline (800-426-4791).

**Where does my water come from?**

Your water is groundwater that comes from the confined Manokin aquifer and unconfined Columbia aquifer.

**Source water assessment and availability**

Our source water assessment is available through: <http://delawaresourcewater.org/assessments/>

**The Source Water Assessment's Summary of Our System's Susceptibility to Contamination**

Overall, Georgetown Water has a moderate susceptibility to nutrients, a moderate susceptibility to pathogens, a very high susceptibility to petroleum hydrocarbons, a moderate susceptibility to pesticides, a moderate susceptibility to PCBs, a very high susceptibility to other organic compounds, a moderate susceptibility to metals and, a moderate susceptibility to other inorganic compounds.

**Why are there contaminants in my drinking water?**

Drinking water, including bottled water, may reasonably be expected to contain at least small amounts of some contaminants. The presence of contaminants does not necessarily indicate that water poses a health risk. More information about contaminants and potential health effects can be obtained by calling the Environmental Protection Agency's (EPA) Safe Drinking Water Hotline, 800-426-4791.

The sources of drinking water, both tap water and bottled water, include rivers, lakes, streams, ponds, reservoirs, springs, and wells. As water travels over the surface of the land or through the ground, it dissolves naturally occurring minerals and, in some cases, radioactive material, and can pick up substances resulting from the presence of animals or from human activity. In order to ensure that tap water is safe to drink, EPA prescribes regulations that limit the amount of certain contaminants in water provided by public water systems. Food and Drug Administration regulations establish limits for contaminants in bottled water which must provide the same protection for public health.

Contaminants that may be present in source water include:

- Microbial contaminants, such as viruses and bacteria, which may come from sewage treatment plants, septic systems, agricultural livestock operations, and wildlife.

- Inorganic contaminants, such as salts and metals, which can be naturally occurring or result from urban stormwater runoff, industrial or domestic wastewater discharges, oil and gas production, mining, or farming.
- Pesticides and herbicides, which may come from a variety of sources such as agriculture, urban stormwater runoff, and residential uses.
- Organic chemical contaminants, including synthetic and volatile organic chemicals, which are byproducts of industrial processes and petroleum production, and can also come from gas stations, urban stormwater runoff, and septic systems.
- Radioactive contaminants, which can be naturally-occurring or be the result of oil and gas production and mining activities.

### **How can I get involved?**

If you have any questions about this report or concerning your water utility, please call (302) 381-2248. We hold meetings the 2<sup>nd</sup> and 4<sup>th</sup> Monday of each month at Town Council 37 The Circle, Georgetown, DE 19947. We Want our valued customers to be informed about their water utility.

### **Additional information about lead**

If present, elevated levels of lead can cause serious health problems, especially for pregnant women and young children. Lead in drinking water is primarily from materials and components associated with service lines and home plumbing. Georgetown Water Department is responsible for providing high quality drinking water, but cannot control the variety of materials used in plumbing components. When your water has been sitting for several hours, you can minimize the potential for lead exposure by flushing your tap for 30 seconds to 2 minutes before using water for drinking or cooking. If you are concerned about lead in your water, you may wish to have your water tested. Information on lead in drinking water, testing methods, and steps you can take to minimize exposure is available from the Safe Drinking Water Hotline or at: <http://www.epa.gov/safewater/lead>

### **Information on the lead service line inventory:**

Georgetown Water Department has completed a water service line inventory to be in compliance with federal law. To access the water service line inventory follow this link: (<https://dhss.120water-ptd.com/>) then enter an address in the search bar.

### **For more information, contact:**

Richard Hudson  
37 The Circle  
Georgetown, DE 19947  
(302) 381-2248

## **Water Quality Data Tables**

In order to ensure that tap water is safe to drink, EPA prescribes regulations which limit the amount of contaminants in water provided by public water systems. The table below lists all of the drinking water contaminants that we detected during the calendar year of this report. Although many more contaminants were tested, only those substances listed below were found in your water. All sources of drinking water contain some naturally occurring contaminants. At low levels, these substances are generally not harmful in our drinking water. Removing all contaminants would be extremely expensive, and in most cases, would not provide increased protection of public health. A few naturally occurring minerals may actually improve the taste of drinking water and have nutritional value at low levels. Unless otherwise noted, the data presented in this table is from testing done in the calendar year of the report. The EPA or the State requires us to monitor for certain contaminants less than once per year because the concentrations of these contaminants do not vary significantly from year to year, or the system is not considered vulnerable to this type of contamination. As such, some of our data, though representative, may be more than one year old. In this table you will find terms and abbreviations that might not be familiar to you. To help you better understand these terms, we have provided the definitions in the tables below.

## Definitions

Unit Descriptions	
Term	Definition
ppm	ppm: parts per million, or milligrams per liter (mg/L)
ppb	ppb: parts per billion, or micrograms per liter (µg/L)
n/a	n/a: not applicable
ND	ND: Not detected
NR	NR: Monitoring not required, but recommended.

Important Drinking Water Definitions	
Term	Definition
MCLG	MCLG: Maximum Contaminant Level Goal: The level of a contaminant in drinking water below which there is no known or expected risk to health. MCLGs allow for a margin of safety.
MCL	MCL: Maximum Contaminant Level: The highest level of a contaminant that is allowed in drinking water. MCLs are set as close to the MCLGs as feasible using the best available treatment technology.
SMCL	SMCL: Suggested Maximum Contaminant Level for aesthetic contaminants.
TT	TT: Treatment Technique: A required process intended to reduce the level of a contaminant in drinking water.
AL	AL: Action Level: The concentration of a contaminant which, if exceeded, triggers treatment or other requirements which a water system must follow.
MRDLG	MRDLG: Maximum residual disinfection level goal. The level of a drinking water disinfectant below which there is no known or expected risk to health. MRDLGs do not reflect the benefits of the use of disinfectants to control microbial contaminants.
MRDL	MRDL: Maximum residual disinfectant level. The highest level of a disinfectant allowed in drinking water. There is convincing evidence that addition of a disinfectant is necessary for control of microbial contaminants.

## Table of Regulated Contaminants Utilizing 2024 Test Results

Lead and Copper	Units	MCLG	AL	90 <sup>th</sup> Percentile	# sites over AL	Sample Date	Violation	Typical Source of Contamination
Copper	ppm	n/a	1.3	0.1	0	8//24/2023	No	Erosion of natural deposits; leaching from wood preservatives; corrosion of household plumbing system.
Regulated Contaminants	Units	MCLG	MCL	Highest Level	Range	Sample Date	Violation	Typical Source of Contamination
Haloacetic acids (HAA5)	ppb	n/a	60	1	0-2	2024	N	By-product of drinking water chlorination
Total Trihalomethanes (TTHM)	ppb	n/a	80	8	6-10	2024	N	By-product of drinking water disinfection
Chlorine	ppm	MRDLG 4	MRDL 4	0.9	0.5-0.9	2024	N	Water additive to control microbes.
Fluoride	ppm	2	2	1	0-1	2024	N	Erosion of natural deposits; Water additive which promotes strong teeth; Discharge from fertilizer and aluminum factories
Barium	ppm	2	2	0.1	0.1	11/3/2023	N	Discharge of drilling wastes; Discharge from metal refineries; Erosion of natural deposits.
Cyanide	ppb	200	200	86	86	12/4/2023	N	Discharge from plastic and fertilizer factories; Discharge from steel/metal factories.
Nitrate [measured as Nitrogen]	ppm	10	10	4	3-4	2024	N	Runoff from fertilizer use; Leaching from septic tanks; sewage; Erosion of natural deposits.
Selenium	ppb	50	50	1	1	11/3/2023	N	Discharge from petroleum and metal refineries; Erosion of natural deposits; Discharge from mines.
Combined Radium 226/228	pCi/L	0	5	2	2	12/4/2023	N	Erosion of natural deposits.
Benzene	ppb	0	5	2	0-4	2024	N	Discharge from factories; Leaching from gas storage tanks and landfills.
Tetrachloroethylene	ppb	0	1	1	0-1	2024	N	Discharge from factories and dry cleaners.
Toluene	ppm	1	1	0.0006	0-0.0006	2024	N	Discharge from petroleum factories.
Trichloroethylene	ppb	0	1	1	0-1	2024	N	Discharge from metal degreasing sites and other factories.
Xylenes	ppm	10	10	0.0009	0-0.0009	2024	N	Discharge from petroleum factories; Discharge from chemical factories.

## Delaware Secondary Drinking Water Standards

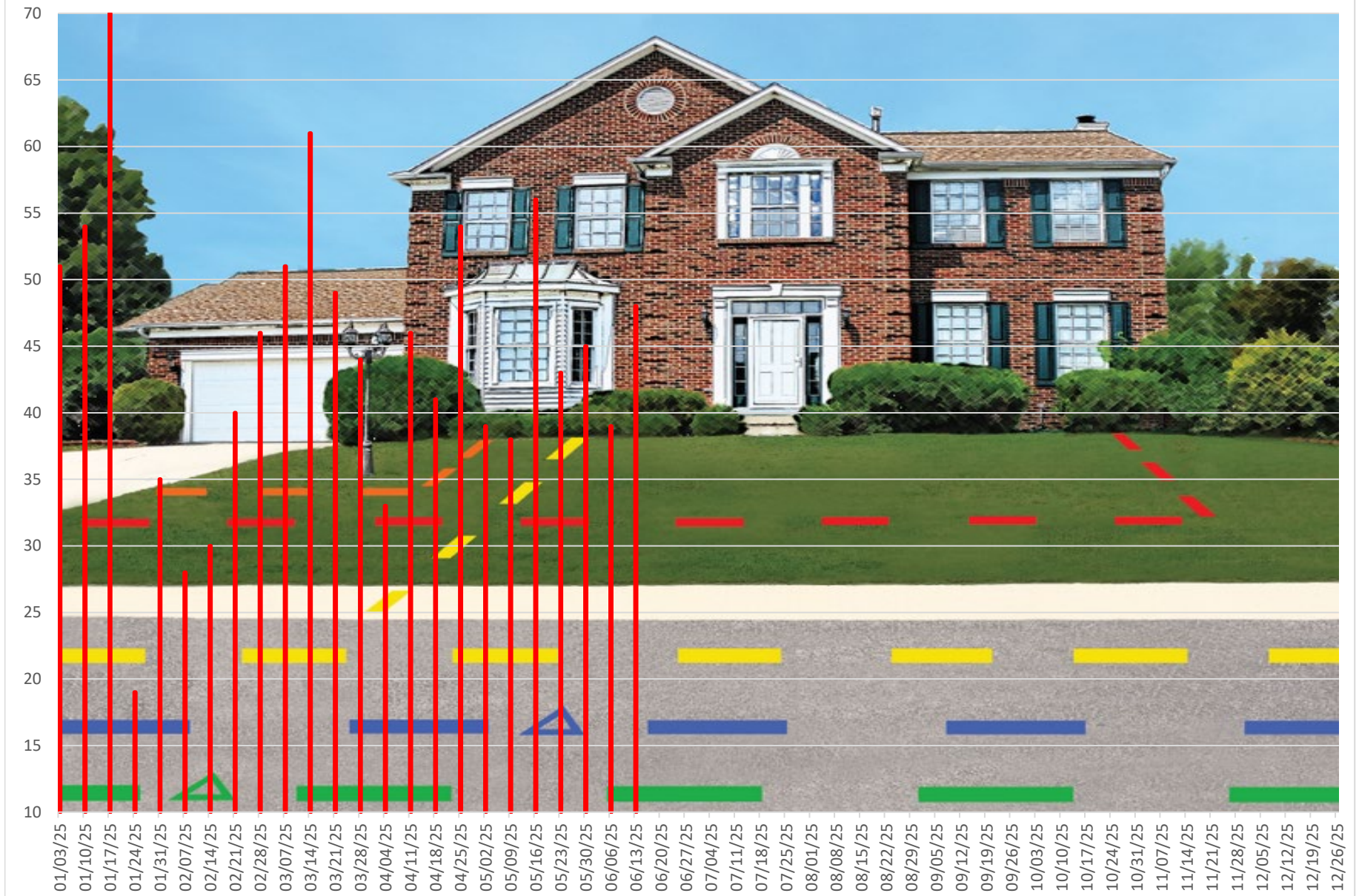
Contaminants	Units	State SMCL	Average	Range
Alkalinity	ppm	n/a	117	15-218
Chloride	ppm	250	25	16-33
Iron	ppb	300	214	198-230
Sodium	ppm	n/a	75	19-130
Sulfate	ppm	250	24	14-33

We, at Georgetown Water Department, work around the clock to provide top quality water to every tap. We ask that all our customers help us protect our water sources which are the heart of our community, our way of life, and our children's future.

This CCR Report was prepared in collaboration with Delaware Rural Water Association and Georgetown Water Department.

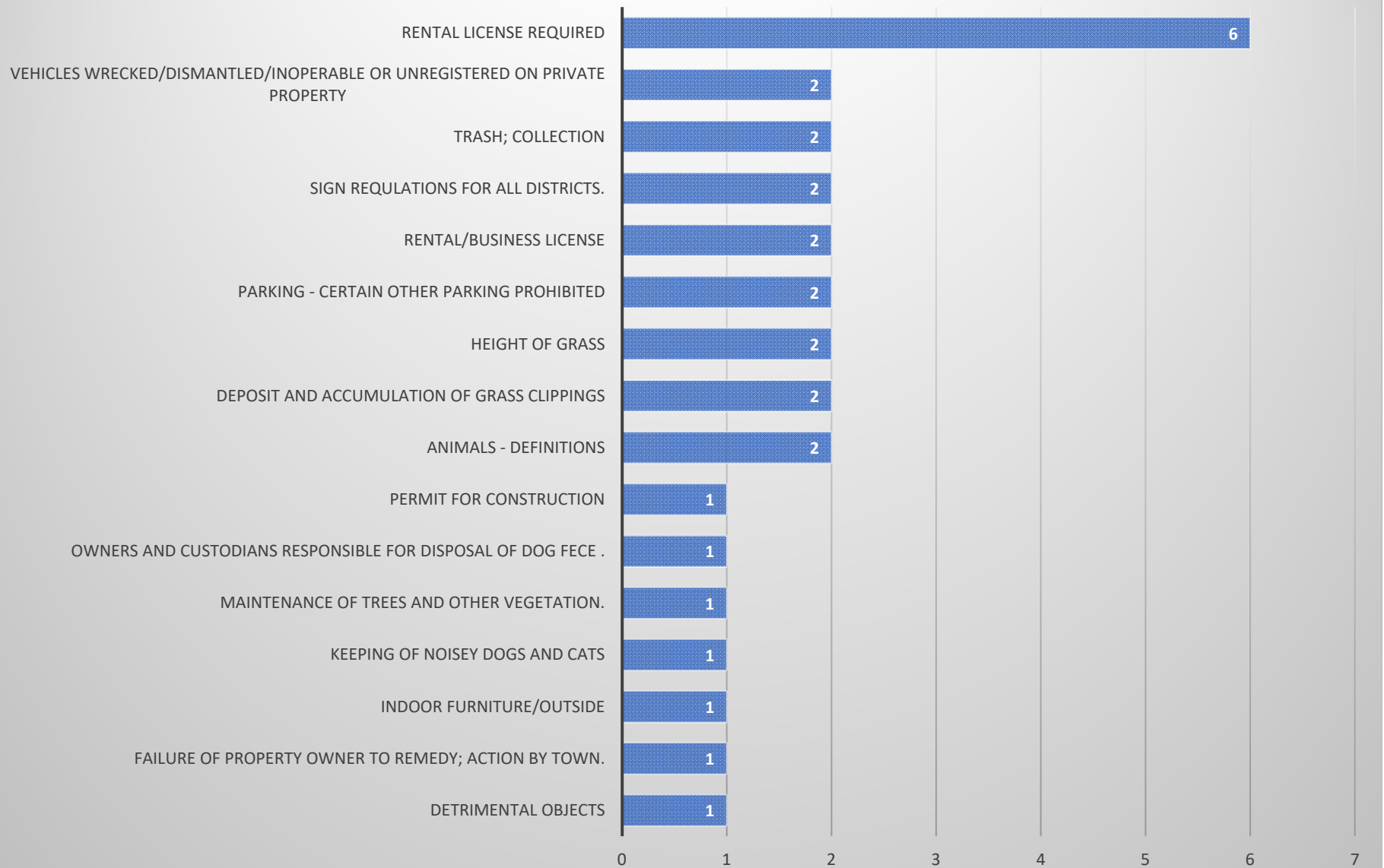


## Miss Utility Locate Tickets



## Code Violations

### June 6, 2025 to June 12, 2025





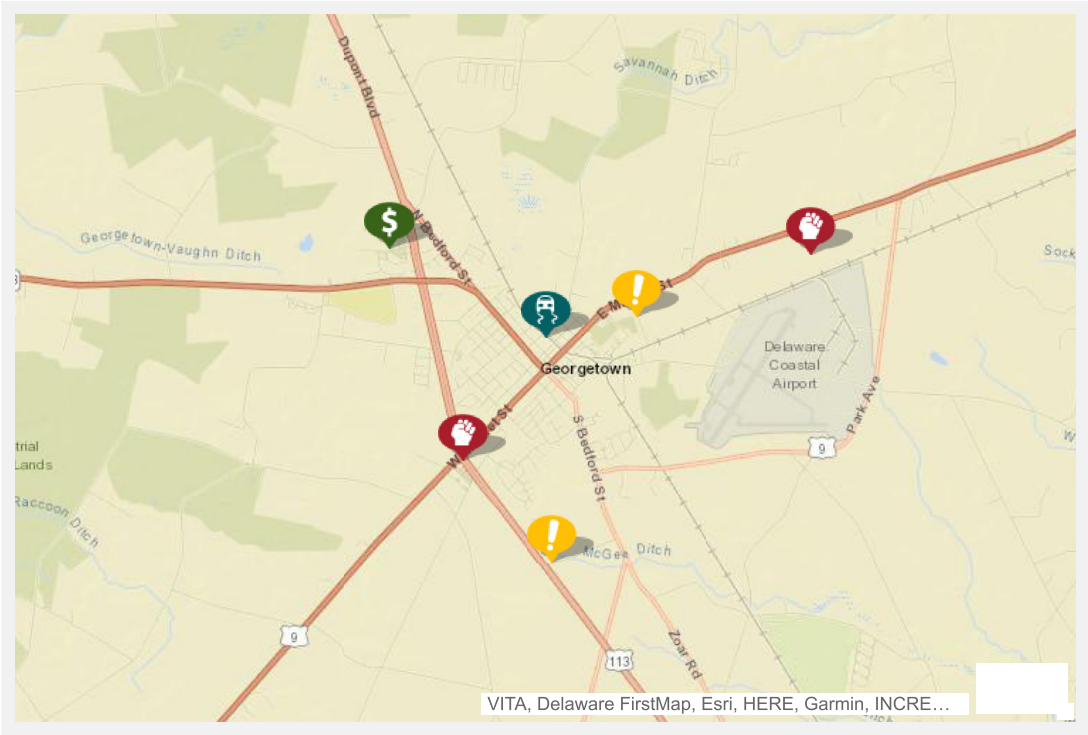
Print

# CrimeMapping.com Map

Friday, June 6, 2025 through Thursday, June 12, 2025

Showing crime types: Arson, Assault, Burglary, Disturbing the Peace, Drugs / Alcohol Violations, DUI, Fraud, Homicide, Motor Vehicle Theft, Robbery, Sex Crimes, Theft / Larceny, Vandalism, Vehicle Break-In / Theft, Weapons







☒ Show crime report    ☐ Show crime chart



Grab the bottom/right borders to resize the map or the handle in the bottom right corner.

All representations on this map are distributed and transmitted "AS IS" without warranties of any kind, either express or implied including without limitation, warranties of title or implied warranties of merchantability or fitness for a particular purpose. In no event shall CrimeMapping.COM become liable to users of these data for any loss or damages, consequential or otherwise, including but not limited to time, money, goodwill, arising from the use, operation or modification of the data. The visual presentation of data is being provided strictly as a courtesy, not as an obligation to its users.

## Crime Report

Type	Description	Incident #	Location	Agency	Date
	DISORDERLY CONDUCT/UNRELATED TO LIQUOR	8125004763	100 BLOCK S BURTON ST	Georgetown Police	6/8/2025 9:33 PM
	DRIVING UNDER THE INFLUENCE	8125004744	ON LAYTON STREET 222.80 FEET SOUTH EAST FROM DEPOT STREET	Georgetown Police	6/8/2025 6:32 PM
	AGGRAVATED ASSAULT/NON-FAMILY KNIFE/CUTTING INSTRUMENT	8125004757	000 BLOCK NW GEORGETOWN PLZ	Georgetown Police	6/8/2025 5:11 PM
	INTIMIDATION/RECKLESS ENDANGER/TERRORISTIC THREAT/HARASSMENT/OTHER ASSAULTS/NON-AGGRAVATED		22500 BLOCK LEWES-GEORGETOWN HWY	Delaware State Police	6/8/2025 1:10 PM
	DISORDERLY CONDUCT/UNRELATED TO LIQUOR	8125004741	21000 BLOCK NE ARROW SAFETY RD	Georgetown Police	6/8/2025 12:24 AM
	LARCENY/SHOPLIFTING	8125004710	000 BLOCK E COLLEGE PARK LA	Georgetown Police	6/6/2025 7:28 PM

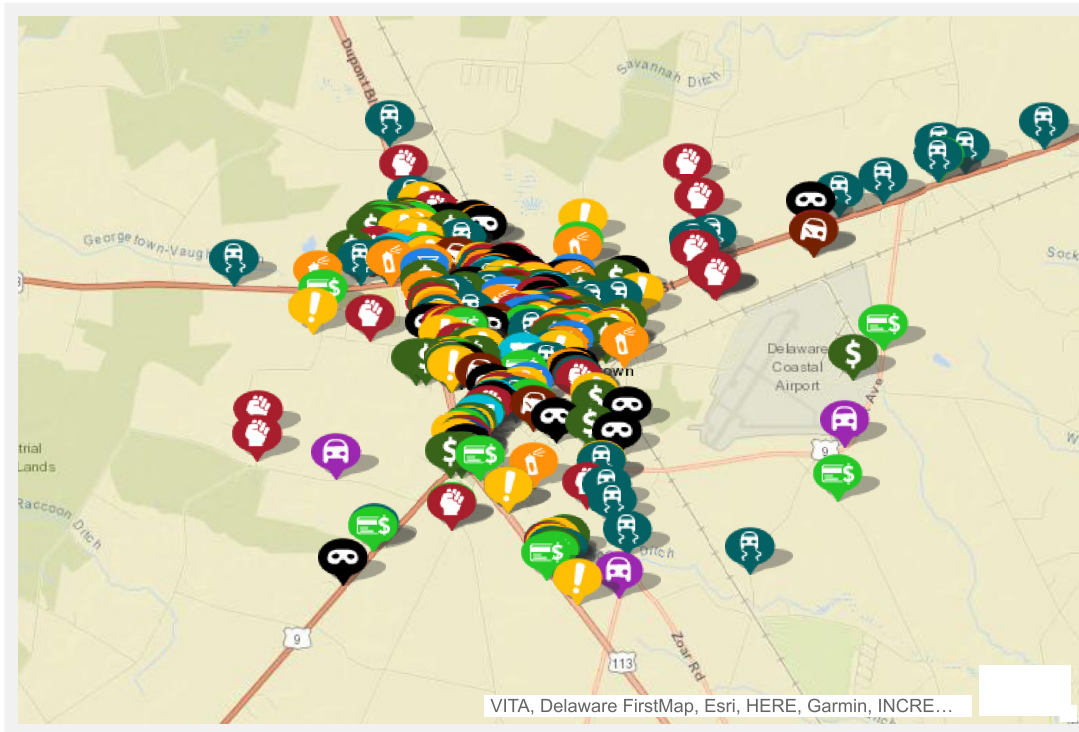


## CrimeMapping.com Map

Wednesday, January 1, 2025 through Thursday, June 12, 2025

**Showing crime types:** Arson, Assault, Burglary, Disturbing the Peace, Drugs / Alcohol Violations, DUI, Fraud, Homicide, Motor Vehicle Theft, Robbery, Sex Crimes, Theft / Larceny, Vandalism, Vehicle Break-In / Theft, Weapons

☒ Show crime report ☐ Show crime chart









Grab the bottom/right borders to resize the map or the handle in the bottom right corner.






















All representations on this map are distributed and transmitted "AS IS" without warranties of any kind, either express or implied including without limitation, warranties of title or implied warranties of merchantability or fitness for a particular purpose. In no event shall CrimeMapping.COM become liable to users of these data for any loss or damages, consequential or otherwise, including but not limited to time, money, goodwill, arising from the use, operation or modification of the data. The visual presentation of data is being provided strictly as a courtesy, not as an obligation to its users.

## Crime Report

Type	Description	Incident #	Location	Agency	Date
	DISORDERLY CONDUCT/UNRELATED TO LIQUOR	8125004763	100 BLOCK S BURTON ST	Georgetown Police	6/8/2025 9:33 PM
	DRIVING UNDER THE INFLUENCE	8125004744	ON LAYTON STREET 222.80 FEET SOUTH EAST FROM DEPOT STREET	Georgetown Police	6/8/2025 6:32 PM
	AGGRAVATED ASSAULT/NON-FAMILY KNIFE/CUTTING INSTRUMENT	8125004757	000 BLOCK NW GEORGETOWN PLZ	Georgetown Police	6/8/2025 5:11 PM
	INTIMIDATION/RECKLESS ENDANGER/TERRORISTIC THREAT/HARASSMENT/OTHER ASSAULTS/NON-AGGRAVATED		22500 BLOCK LEWES- GEORGETOWN HWY	Delaware State Police	6/8/2025 1:10 PM
	DISORDERLY CONDUCT/UNRELATED TO LIQUOR	8125004741	21000 BLOCK NE ARROW SAFETY RD	Georgetown Police	6/8/2025 12:24 AM
	LARCENY/SHOPLIFTING	8125004710	000 BLOCK E COLLEGE PARK LA	Georgetown Police	6/6/2025 7:28 PM
	DRIVING UNDER THE INFLUENCE/DRUGS		21000 BLOCK ARROW SAFETY RD	Delaware State Police	6/5/2025 3:07 AM
	DRIVING UNDER THE INFLUENCE		ON SAND HILL ROAD 205.85 FEET NORTH FROM LEWES-GEORGETOWN	Delaware State Police	5/31/2025 5:19 AM
	DAMAGE/BUSINESS PROPERTY	8125004523	000 BLOCK W COLLEGE PARK LA	Georgetown Police	5/29/2025 9:57 AM
	DRIVING UNDER THE INFLUENCE	8125004511	ON SUSSEX CENTRAL DRIVE 28.68 FEET SOUTH EAST FROM WEST PI	Georgetown Police	5/28/2025 4:09 PM
	DISORDERLY CONDUCT/UNRELATED TO LIQUOR	8125004506	400 BLOCK KIMMEY ST	Georgetown Police	5/28/2025 10:49 AM
	DRIVING UNDER THE INFLUENCE/DRUGS		ZOAR S RD & ZOAR RD	Delaware State Police	5/28/2025 9:00 AM
	DAMAGE/PUBLIC PROPERTY	8125004503	KING NW ST & COOPER ALY	Georgetown Police	5/28/2025 7:30 AM
	DRIVING UNDER THE INFLUENCE		ON NORTHBOUND DUPONT BOULEVARD US113 181.83 FEET SOUTH EAST	Delaware State Police	5/26/2025 11:47 PM
	DISTURBING THE PEACE/PUBLIC NUISANCE	8125004464	20900 BLOCK E EDWARD ST	Georgetown Police	5/26/2025 3:03 PM
	DRIVING UNDER THE INFLUENCE/LIQUOR	8125004457	ON LAYTON STREET 36.61 FEET NORTH WEST FROM E. MARKET STRE	Georgetown Police	5/26/2025 5:36 AM
	DISORDERLY CONDUCT/UNRELATED TO LIQUOR	8125004454	400 BLOCK NW RACE ST	Georgetown Police	5/25/2025 8:58 PM
	DRIVING UNDER THE INFLUENCE/LIQUOR	8125004452	BEDFORD ST & DOUGLAS ST	Georgetown Police	5/25/2025 8:08 PM
	BURGLARY/NO FORCED ENTRY/FREE TEXT	8125004447	500 BLOCK NW BEDFORD ST	Georgetown Police	5/25/2025 4:02 PM
	DISORDERLY CONDUCT/UNRELATED TO LIQUOR	8125004445	20600 BLOCK S SAVANNAH RD	Georgetown Police	5/25/2025 2:55 PM
	DISORDERLY CONDUCT/UNRELATED TO LIQUOR	8125004433	20700 BLOCK S DUPONT BLVD	Georgetown Police	5/25/2025 12:06 AM

Type	Description	Incident #	Location	Agency	Date
	SIMPLE ASSAULT/NON-FAMILY/OTHER ASSAULTS/NON-AGGRAVATED	8125004417	21600 BLOCK SW BIDEN AVE	Georgetown Police	5/24/2025 5:41 PM
	BURGLARY/NO FORCED ENTRY/RESIDENCE	8125004411	200 BLOCK SE RAILROAD AVENUE EAST	Georgetown Police	5/24/2025 10:28 AM
	LARCENY/VEHICLE PARTS/FROM AUTO/ATTACHED	8125004388	500 BLOCK NE MARKET ST	Georgetown Police	5/23/2025 5:23 PM
	DISORDERLY CONDUCT/UNRELATED TO LIQUOR	8125004378	KING S ST & INGRAMTOWN RD	Georgetown Police	5/23/2025 7:25 AM
	DISORDERLY CONDUCT/UNRELATED TO LIQUOR	8125004368	22200 BLOCK SE DUPONT BLVD	Georgetown Police	5/22/2025 10:30 PM
	INTIMIDATION/RECKLESS ENDANGER/TERRORISTIC THREAT/HARASSMENT/OTHER ASSAULTS/NON-AGGRAVATED	8125004362	RACE SE ST & PEPPER ST	Georgetown Police	5/22/2025 7:33 PM
	LARCENY/CITY/STATE/TOWN/PROPER... FROM BUILDING	8125004361	600 BLOCK R WILSON LOOP	Georgetown Police	5/22/2025 7:06 PM
	DRIVING UNDER THE INFLUENCE		ON SOUTH BEDFORD STREET 25.00 FEET NORTH WEST FROM WEST ST	Delaware State Police	5/22/2025 6:48 PM
	DRIVING UNDER THE INFLUENCE	8125004355	ON COLLEGE PARK LANE 108.19 FEET WEST FROM DUPONT BOULEVAR	Georgetown Police	5/22/2025 3:17 PM
	VEHICLE THEFT	8125004350	100 BLOCK NW RAILROAD AVENUE EAST	Georgetown Police	5/22/2025 3:01 AM
	DISORDERLY CONDUCT/UNRELATED TO LIQUOR	8125004326	21600 BLOCK SW BIDEN AVE	Georgetown Police	5/20/2025 10:46 PM
	LARCENY/FROM BUILDING	8125004313	200 BLOCK SW E. MARKET ST	Georgetown Police	5/20/2025 4:51 PM
	POSSESSION OF WEAPON	8125004311	21700 BLOCK N ROTH AVE	Georgetown Police	5/20/2025 4:07 PM
	INTIMIDATION/RECKLESS ENDANGER/TERRORISTIC THREAT/HARASSMENT/OTHER ASSAULTS/NON-AGGRAVATED	8125004307	21100 BLOCK NW AIRPORT RD	Georgetown Police	5/20/2025 2:19 PM
	LARCENY/SHOPLIFTING	8125004300	20900 BLOCK N DUPONT BLVD	Georgetown Police	5/20/2025 11:05 AM
	LARCENY/FROM VEHICLE/NOT ATTACHED	8125004292	000 BLOCK E BRIDGEVILLE ST	Georgetown Police	5/20/2025 8:32 AM
	DISTURBING THE PEACE/PUBLIC NUISANCE	8125004290	200 BLOCK NE PINE ST	Georgetown Police	5/20/2025 7:22 AM
	SIMPLE ASSAULT/NON-FAMILY/OTHER ASSAULTS/NON-AGGRAVATED	8125004276	100 BLOCK SE RACE ST	Georgetown Police	5/19/2025 5:52 PM
	OFFENSIVE TOUCHING/OTHER ASSAULTS/NON-AGGRAVATED	8125004274	21600 BLOCK SW BIDEN AVE	Georgetown Police	5/19/2025 4:30 PM
	DRIVING UNDER THE INFLUENCE	8125004262	ON BRAMHALL STREET 348.62 FEET WEST FROM PLEASANT STREET	Georgetown Police	5/19/2025 3:06 PM
	DRIVING UNDER THE INFLUENCE		ON LEWES-GEORGETOWN HIGHWAY US9 739.80 FEET WEST FROM PARK	Delaware State Police	5/18/2025 8:57 PM
	OFFENSIVE TOUCHING/OTHER ASSAULTS/NON-AGGRAVATED	8125004228	100 BLOCK DUNBARTON APTS	Georgetown Police	5/18/2025 12:52 PM


Type	Description	Incident #	Location	Agency	Date
	DRIVING UNDER THE INFLUENCE	8125004222	ON CARRIAGE LANE 139.58 FEET NORTH EAST FROM BEDFORD STREE	Georgetown Police	5/18/2025 5:00 AM
	DISORDERLY CONDUCT/LIQUOR INVOLVEMENT	8125004220	300 BLOCK NW N. BEDFORD ST	Georgetown Police	5/18/2025 12:18 AM
	INTIMIDATION/RECKLESS ENDANGER/TERRORISTIC THREAT/HARASSMENT/OTHER ASSAULTS/NON-AGGRAVATED	8125004219	BRITTINGHAM E LA & BEDFORD ST	Georgetown Police	5/17/2025 11:38 PM
	OFFENSIVE TOUCHING/OTHER ASSAULTS/NON-AGGRAVATED	8125004217	21600 BLOCK W BIDEN AVE	Georgetown Police	5/17/2025 9:42 PM
	DISORDERLY CONDUCT/UNRELATED TO LIQUOR	8125004216	1500 BLOCK DUNBARTON APTS	Georgetown Police	5/17/2025 8:38 PM
	DISORDERLY CONDUCT/UNRELATED TO LIQUOR	8125004168	400 BLOCK E COLLEGE PARK DR	Georgetown Police	5/16/2025 12:52 PM
	INTIMIDATION/RECKLESS ENDANGER/TERRORISTIC THREAT/HARASSMENT/OTHER ASSAULTS/NON-AGGRAVATED	8125004131	AIRPORT NW RD & AIRPORT RD	Georgetown Police	5/15/2025 1:58 PM
	BURGLARY/NO FORCED ENTRY/FREE TEXT	8125004127	200 BLOCK SE BEDFORD ST	Georgetown Police	5/15/2025 12:04 PM
	BURGLARY/FORCED ENTRY/FREE TEXT NONRESIDENCE	8125004122	600 BLOCK SW WAGAMON AVE	Georgetown Police	5/15/2025 8:38 AM
	BURGLARY/FORCED ENTRY/FREE TEXT NONRESIDENCE	8125004121	ADAMS SW ST & H ST	Georgetown Police	5/15/2025 8:26 AM
	BURGLARY/FORCED ENTRY/FREE TEXT NONRESIDENCE	8125004120	000 BLOCK W BUTTERCUP DR	Georgetown Police	5/15/2025 6:54 AM
	LARCENY/FROM VEHICLE/NOT ATTACHED	8125004119	200 BLOCK NE GRAMMAR AVE	Georgetown Police	5/15/2025 5:41 AM
	DISORDERLY CONDUCT/UNRELATED TO LIQUOR	8125004105	NORTH E ST & DUPONT BLVD	Georgetown Police	5/14/2025 6:12 PM
	THEFT/FALSE PRETENSE OR PROMISE	8125004103	100 BLOCK SE N. BEDFORD ST	Georgetown Police	5/14/2025 4:09 PM
	INTIMIDATION/RECKLESS ENDANGER/TERRORISTIC THREAT/HARASSMENT/OTHER ASSAULTS/NON-AGGRAVATED		20200 BLOCK N DUPONT BLVD	Delaware State Police	5/14/2025 2:56 PM
	LARCENY/FROM VEHICLE/NOT ATTACHED	8125004101	WOLF N RD & BEDFORD ST	Georgetown Police	5/14/2025 2:26 PM
	INTIMIDATION/RECKLESS ENDANGER/TERRORISTIC THREAT/HARASSMENT/OTHER ASSAULTS/NON-AGGRAVATED	8125004064	BEDFORD SE ST & ADAMS ST	Georgetown Police	5/13/2025 4:55 PM
	INTIMIDATION/RECKLESS ENDANGER/TERRORISTIC THREAT/HARASSMENT/OTHER ASSAULTS/NON-AGGRAVATED	8125004063	DUPONT NW BLVD & OLD LAUREL RD	Georgetown Police	5/13/2025 4:26 PM
	LARCENY/SHOPLIFTING	8125004038	20900 BLOCK N DUPONT BLVD	Georgetown Police	5/12/2025 9:57 PM
	LARCENY/SHOPLIFTING	8125003989	000 BLOCK COLLEGE PARK DR	Georgetown Police	5/11/2025 7:09 PM
	LARCENY/FROM BUILDING	8125003983	000 BLOCK E COLLEGE PARK LA	Georgetown Police	5/11/2025 1:45 PM

Type	Description	Incident #	Location	Agency	Date
	OFFENSIVE TOUCHING/OTHER ASSAULTS/NON-AGGRAVATED	8125003984	COLLEGE PARK W LA & DUPONT BLVD	Georgetown Police	5/11/2025 1:43 PM
	LARCENY/FROM ALL OTHER YARDS	8125003944	LAUREL SW ST & BARR LA	Georgetown Police	5/11/2025 10:19 AM
	DRIVING UNDER THE INFLUENCE	8125003971	ON N. BEDFORD STREET SR18 211.00 FEET SOUTH EAST FROM DEPOT	Georgetown Police	5/11/2025 2:57 AM
	OFFENSIVE TOUCHING/OTHER ASSAULTS/NON-AGGRAVATED	8125003962	21600 BLOCK SW BIDEN AVE	Georgetown Police	5/10/2025 11:23 PM
	LARCENY/FROM BUILDING	8125003923	500 BLOCK SW MARKET ST	Georgetown Police	5/9/2025 6:02 PM
	BURGLARY/NO FORCED ENTRY/RESIDENCE		22400 BLOCK E LEWES-GEORGETOWN HWY	Delaware State Police	5/9/2025 4:23 PM
	DISORDERLY CONDUCT/UNRELATED TO LIQUOR	8125003910	21600 BLOCK SW BIDEN AVE	Georgetown Police	5/9/2025 12:03 PM
	THEFT/FALSE PRETENSE OR PROMISE		19700 BLOCK N JUSTIN DR	Delaware State Police	5/9/2025 11:25 AM
	OFFENSIVE TOUCHING/OTHER ASSAULTS/NON-AGGRAVATED	8125003888	21600 BLOCK SW BIDEN AVE	Georgetown Police	5/8/2025 3:16 PM
	LARCENY/SHOPLIFTING	8125003886	500 BLOCK NW BEDFORD ST	Georgetown Police	5/8/2025 2:45 PM
	OFFENSIVE TOUCHING/OTHER ASSAULTS/NON-AGGRAVATED	8125003880	21600 BLOCK SW BIDEN AVE	Georgetown Police	5/8/2025 12:50 PM
	DISORDERLY CONDUCT/UNRELATED TO LIQUOR	8125003866	RACE SE ST & NEW ST	Georgetown Police	5/7/2025 7:54 PM
	DAMAGE/PRIVATE PROPERTY	8125003865	300 BLOCK W RAILROAD AVE	Georgetown Police	5/7/2025 6:17 PM
	LARCENY/FROM VEHICLE/NOT ATTACHED	8125003836	E. MARKET SW ST & KIMMEY ST	Georgetown Police	5/6/2025 2:42 PM
	BURGLARY/FORCED ENTRY/FREE TEXT NONRESIDENCE	8125003829	200 BLOCK SE KIMMEY ST	Georgetown Police	5/6/2025 8:46 AM
	BURGLARY/FORCED ENTRY/FREE TEXT NONRESIDENCE	8125003828	000 BLOCK NW TERRACE AVE	Georgetown Police	5/6/2025 8:26 AM
	BURGLARY/FORCED ENTRY/FREE TEXT NONRESIDENCE	8125003827	300 BLOCK NW ALBURY AVE	Georgetown Police	5/6/2025 7:14 AM
	BURGLARY/FORCED ENTRY/FREE TEXT NONRESIDENCE	8125003826	000 BLOCK NE DOUGLAS ST	Georgetown Police	5/6/2025 7:14 AM
	BURGLARY/FORCED ENTRY/FREE TEXT NONRESIDENCE	8125003825	000 BLOCK NE DOUGLAS ST	Georgetown Police	5/6/2025 6:31 AM
	DISTURBING THE PEACE/PUBLIC NUISANCE	8125003823	000 BLOCK E COLLEGE PARK LA	Georgetown Police	5/6/2025 6:18 AM
	LARCENY/FROM VEHICLE/NOT ATTACHED	8125003822	000 BLOCK NE RUST AVE	Georgetown Police	5/6/2025 6:02 AM
	DAMAGE/PRIVATE PROPERTY	8125003821	000 BLOCK NE RUST AVE	Georgetown Police	5/6/2025 5:47 AM
	DAMAGE/PRIVATE PROPERTY	8125003820	000 BLOCK NW SURREY LA	Georgetown Police	5/6/2025 5:26 AM
	BURGLARY/FORCED ENTRY/FREE TEXT NONRESIDENCE	8125003819	000 BLOCK NW SURREY LA	Georgetown Police	5/6/2025 4:53 AM
	DISTURBING THE PEACE/PUBLIC NUISANCE	8125003800	20700 BLOCK S DUPONT BLVD	Georgetown Police	5/5/2025 3:02 PM
	CONSUMPTION OF LIQUOR/UNDERAGE	8125003794	200 BLOCK NE PINE ST	Georgetown Police	5/5/2025 9:51 AM

Type	Description	Incident #	Location	Agency	Date
	LARCENY/SHOPLIFTING	8125003791	21000 BLOCK NE ARROW SAFETY RD	Georgetown Police	5/5/2025 8:35 AM
	LARCENY/SHOPLIFTING	8125003772	500 BLOCK W COLLEGE PARK DR	Georgetown Police	5/4/2025 4:15 PM
	INTIMIDATION/RECKLESS ENDANGER/TERRORISTIC THREAT/HARASSMENT/OTHER ASSAULTS/NON-AGGRAVATED	8125003751	300 BLOCK W COLLEGE PARK LA	Georgetown Police	5/3/2025 8:53 PM
	CARRYING PROHIBITED	8125003746	500 BLOCK NW BEDFORD ST	Georgetown Police	5/3/2025 6:57 PM
	AGGRAVATED ASSAULT/NON-FAMILY FIREARM	8125003739	BEDFORD SE ST & BRAMHALL ST	Georgetown Police	5/3/2025 11:45 AM
	LARCENY/FROM VEHICLE/NOT ATTACHED	8125003721	000 BLOCK E BRIDGEVILLE RD	Georgetown Police	5/3/2025 12:45 AM
	BURGLARY/NO FORCED ENTRY/RESIDENCE	8125003699	20600 BLOCK S SAVANNAH RD	Georgetown Police	5/2/2025 11:54 AM
	LARCENY/FROM BUILDING	8125003693	20100 BLOCK N WOLF RD	Georgetown Police	5/2/2025 7:58 AM
	LARCENY/FROM ALL OTHER YARDS		21400 BLOCK W BALTIMORE AVE	Delaware State Police	5/2/2025 6:16 AM
	DRIVING UNDER THE INFLUENCE/LIQUOR		22800 BLOCK N WOODS BRANCH RD	Delaware State Police	5/1/2025 5:27 PM
	DRIVING UNDER THE INFLUENCE		ON LEWES-GEORGETOWN HIGHWAY US9 0.52 MILES SOUTH WEST FROM	Delaware State Police	5/1/2025 2:58 PM
	LARCENY/BICYCLES	8125003667	900 BLOCK SW INGRAMTOWN RD	Georgetown Police	5/1/2025 12:04 PM
	DISORDERLY CONDUCT/UNRELATED TO LIQUOR	8125003642	800 BLOCK E INGRAMTOWN RD	Georgetown Police	4/30/2025 7:50 PM
	DISTURBING THE PEACE/PUBLIC NUISANCE	8125003633	300 BLOCK NE MARKET ST	Georgetown Police	4/30/2025 4:18 PM
	DAMAGE/BUSINESS PROPERTY	8125003613	100 BLOCK SW MARKET ST	Georgetown Police	4/30/2025 9:23 AM
	IMPERSONATION	8125003595	VAUGHN S RD & SEASHORE HWY	Georgetown Police	4/29/2025 8:00 PM
	POSSESSION OF WEAPON	8125003549	DOUGLAS NE ST & BEDFORD ST	Georgetown Police	4/28/2025 10:52 AM
	OFFENSIVE TOUCHING/OTHER ASSAULTS/NON-AGGRAVATED		22600 BLOCK SW E. TRAP POND RD	Delaware State Police	4/27/2025 2:14 PM
	IMPERSONATION	8125003524	20500 BLOCK N DUPONT BLVD	Georgetown Police	4/27/2025 12:04 PM
	LARCENY/SHOPLIFTING	8125003521	500 BLOCK E COLLEGE PARK LA	Georgetown Police	4/27/2025 10:15 AM
	DISORDERLY CONDUCT/UNRELATED TO LIQUOR	8125003515	300 BLOCK W COLLEGE PARK LA	Georgetown Police	4/27/2025 12:42 AM
	ROBBERY/CARJACKING/STRONG-ARM HIGHWAY,STREET,ALLEY	8125003503	200 BLOCK NE NORTH ST	Georgetown Police	4/26/2025 12:01 PM
	DISORDERLY CONDUCT/UNRELATED TO LIQUOR	8125003497	21000 BLOCK NE ARROW SAFETY RD	Georgetown Police	4/26/2025 2:19 AM
	LARCENY/FROM VEHICLE/NOT ATTACHED	8125003490	200 BLOCK SE BEDFORD ST	Georgetown Police	4/25/2025 9:08 PM

Type	Description	Incident #	Location	Agency	Date
	DISORDERLY CONDUCT/UNRELATED TO LIQUOR	8125003485	20900 BLOCK N DUPONT BLVD	Georgetown Police	4/25/2025 6:55 PM
	DISTURBING THE PEACE/PUBLIC NUISANCE	8125003481	000 BLOCK GEORGETOWN PLZ	Georgetown Police	4/25/2025 5:12 PM
	BURGLARY/NO FORCED ENTRY/RESIDENCE	8125003478	000 BLOCK SW CLOVER DR	Georgetown Police	4/25/2025 3:12 PM
	LARCENY/FROM BUILDING	8125003477	500 BLOCK UNION DR	Georgetown Police	4/25/2025 3:10 PM
	LARCENY/FROM ALL OTHER YARDS	8125003469	300 BLOCK E RAILROAD AVE	Georgetown Police	4/25/2025 10:14 AM
	BURGLARY/NO FORCED ENTRY/FREE TEXT	8125003468	000 BLOCK SE SURREY LA	Georgetown Police	4/25/2025 8:58 AM
	DAMAGE/PRIVATE PROPERTY	8125003466	200 BLOCK NE PINE ST	Georgetown Police	4/25/2025 7:39 AM
	DAMAGE/PRIVATE PROPERTY	8125003465	100 BLOCK NW BEDFORD ST	Georgetown Police	4/25/2025 3:09 AM
	DISORDERLY CONDUCT/UNRELATED TO LIQUOR	8125003464	20600 BLOCK N SAVANNAH RD	Georgetown Police	4/25/2025 2:36 AM
	DAMAGE/PRIVATE PROPERTY	8125003463	100 BLOCK NE PINE ST	Georgetown Police	4/25/2025 1:18 AM
	LARCENY/SHOPLIFTING	8125003458	500 BLOCK E COLLEGE PARK LA	Georgetown Police	4/24/2025 9:43 PM
	SIMPLE ASSAULT/NON-FAMILY/OTHER ASSAULTS/NON-AGGRAVATED	8125003456	20300 BLOCK N SAND HILL RD	Georgetown Police	4/24/2025 7:08 PM
	INTIMIDATION/RECKLESS ENDANGER/TERRORISTIC THREAT/HARASSMENT/OTHER ASSAULTS/NON-AGGRAVATED	8125003449	400 BLOCK E INGRAMTOWN RD	Georgetown Police	4/24/2025 1:42 PM
	LARCENY/FROM BUILDING	8125003433	200 BLOCK E DUNBARTON OAKS	Georgetown Police	4/24/2025 12:49 AM
	DAMAGE/PRIVATE PROPERTY	8125003417	20600 BLOCK N DUPONT BLVD	Georgetown Police	4/23/2025 5:02 PM
	LARCENY/FROM BUILDING	8125003396	BEDFORD SE ST & GORDY ST	Georgetown Police	4/23/2025 7:27 AM
	DISORDERLY CONDUCT/UNRELATED TO LIQUOR	8125003394	20900 BLOCK N DUPONT BLVD	Georgetown Police	4/22/2025 11:41 PM
	DAMAGE/PRIVATE PROPERTY	8125003392	100 BLOCK SW PINE ST	Georgetown Police	4/22/2025 8:44 PM
	OFFENSIVE TOUCHING/OTHER ASSAULTS/NON-AGGRAVATED	8125003388	100 BLOCK NW RAILROAD AVE	Georgetown Police	4/22/2025 6:15 PM
	LARCENY/SHOPLIFTING	8125003377	000 BLOCK GEORGETOWN PLZ	Georgetown Police	4/22/2025 12:34 PM
	BURGLARY/NO FORCED ENTRY/FREE TEXT	8125003374	600 BLOCK NW BEDFORD ST	Georgetown Police	4/22/2025 10:28 AM
	BURGLARY/NO FORCED ENTRY/FREE TEXT	8125003370	20200 BLOCK W ENNIS ST	Georgetown Police	4/22/2025 8:08 AM
	BURGLARY/NO FORCED ENTRY/RESIDENCE	8125003359	200 BLOCK E DUNBARTON OAKS	Georgetown Police	4/21/2025 9:45 PM
	INTIMIDATION/RECKLESS ENDANGER/TERRORISTIC THREAT/HARASSMENT/OTHER ASSAULTS/NON-AGGRAVATED	8125003352	300 BLOCK E DUNBARTON OAKS	Georgetown Police	4/21/2025 7:34 PM

Type	Description	Incident #	Location	Agency	Date
	LARCENY/FROM MAIL FROM ALL OTHER YARDS	8125003338	000 BLOCK NE BRAMHALL ST	Georgetown Police	4/21/2025 11:36 AM
	INTIMIDATION/RECKLESS ENDANGER/TERRORISTIC THREAT/HARASSMENT/OTHER ASSAULTS/NON-AGGRAVATED	8125003335	400 BLOCK SE KIMMEY ST	Georgetown Police	4/21/2025 10:23 AM
	BURGLARY/NO FORCED ENTRY/FREE TEXT	8125003328	400 BLOCK SW MARKET ST	Georgetown Police	4/21/2025 7:31 AM
	LARCENY/SHOPLIFTING	8125003315	000 BLOCK COLLEGE PARK DR	Georgetown Police	4/20/2025 7:06 PM
	LARCENY/FROM BUILDING	8125003307	COLLEGE PARK E LA & CARMEAN WAY	Georgetown Police	4/20/2025 3:52 PM
	LARCENY/BICYCLES	8125003306	000 BLOCK W LYNCHS LA	Georgetown Police	4/20/2025 3:33 PM
	DAMAGE/PRIVATE PROPERTY	8125003289	21700 BLOCK ROTH AVE	Georgetown Police	4/19/2025 9:20 PM
	DRIVING UNDER THE INFLUENCE	8125003259	ON EAST PINE STREET 166.33 FEET SOUTH WEST FROM SOUTH KING	Georgetown Police	4/18/2025 11:15 PM
	DISORDERLY CONDUCT/UNRELATED TO LIQUOR	8125003247	500 BLOCK BEDFORD ST	Georgetown Police	4/18/2025 8:13 PM
	LARCENY/FROM BUILDING	8125003234	LAUREL NE ST & KIMMEY ST	Georgetown Police	4/18/2025 7:59 AM
	INTIMIDATION/RECKLESS ENDANGER/TERRORISTIC THREAT/HARASSMENT/OTHER ASSAULTS/NON-AGGRAVATED	8125003214	21600 BLOCK SW BIDEN AVE	Georgetown Police	4/17/2025 3:25 PM
	THEFT/FALSE PRETENSE OR PROMISE		22600 BLOCK SE DUPONT BLVD	Delaware State Police	4/17/2025 9:12 AM
	FRAUD/FREE TEXT	8125003195	20600 BLOCK N SAVANNAH RD	Georgetown Police	4/17/2025 6:43 AM
	DISORDERLY CONDUCT/LIQUOR INVOLVEMENT	8125003193	20900 BLOCK N DUPONT BLVD	Georgetown Police	4/17/2025 2:14 AM
	DISORDERLY CONDUCT/UNRELATED TO LIQUOR	8125003189	20900 BLOCK N DUPONT BLVD	Georgetown Police	4/17/2025 12:29 AM
	DISORDERLY CONDUCT/LIQUOR INVOLVEMENT	8125003178	100 BLOCK SW PINE ST	Georgetown Police	4/16/2025 5:02 PM
	OFFENSIVE TOUCHING/OTHER ASSAULTS/NON-AGGRAVATED	8125003125	21100 BLOCK NW AIRPORT RD	Georgetown Police	4/15/2025 5:10 PM
	OFFENSIVE TOUCHING/OTHER ASSAULTS/NON-AGGRAVATED	8125003119	300 BLOCK NE MARKET ST	Georgetown Police	4/15/2025 2:07 PM
	DISORDERLY CONDUCT/UNRELATED TO LIQUOR	8125003095	21000 BLOCK ARROW SAFETY RD	Georgetown Police	4/14/2025 6:39 PM
	LARCENY/SHOPLIFTING	8125003087	EDWARD E ST & DUPONT BLVD	Georgetown Police	4/14/2025 3:14 PM
	LARCENY/FROM BUILDING	8125003086	000 BLOCK E COLLEGE PARK LA	Georgetown Police	4/14/2025 2:33 PM
	DISTURBING THE PEACE/PUBLIC NUISANCE	8125003084	100 BLOCK SW LAUREL ST	Georgetown Police	4/14/2025 1:57 PM
	DISORDERLY CONDUCT/LIQUOR INVOLVEMENT	8125003059	20600 BLOCK S SAVANNAH RD	Georgetown Police	4/13/2025 9:48 PM
	RIOT/FREE TEXT	8125003058	21600 BLOCK SW BIDEN AVE	Georgetown Police	4/13/2025 8:00 PM

Type	Description	Incident #	Location	Agency	Date
	DRIVING UNDER THE INFLUENCE	8125003037	ON SOUTH BEDFORD STREET US9TR 0.20 MILES NORTH WEST FROM AR	Georgetown Police	4/13/2025 2:43 AM
	DRIVING UNDER THE INFLUENCE	8125003029	ON LAYTON STREET 188.38 FEET SOUTH EAST FROM DEPOT STREET	Georgetown Police	4/12/2025 9:15 PM
	DRIVING UNDER THE INFLUENCE/LIQUOR	8125003009	ON SOUTH BEDFORD STREET US9TR 481.56 FEET SOUTH FROM PARK A	Georgetown Police	4/12/2025 7:58 PM
	DRIVING UNDER THE INFLUENCE	8125003013	ON NORTHBOUND DUPONT BOULEVARD US113 698.47 FEET SOUTH FROM	Georgetown Police	4/12/2025 4:36 PM
	DRIVING UNDER THE INFLUENCE/LIQUOR	8125003010	ON NORTH KING STREET AT THE INTERSECTION OF EAST COOPER ALL	Georgetown Police	4/12/2025 5:03 AM
	DRIVING UNDER THE INFLUENCE	8125002999	ON NORTH RACE STREET 127.39 FEET SOUTH EAST FROM DEPOT STR	Georgetown Police	4/12/2025 4:00 AM
	DRIVING UNDER THE INFLUENCE	8125003007	ON PARSONS LANE 596.37 FEET NORTH WEST FROM INGRAMTOWN ROA	Georgetown Police	4/12/2025 12:35 AM
	OFFENSIVE TOUCHING/OTHER ASSAULTS/NON-AGGRAVATED	8125003001	21600 BLOCK SW BIDEN AVE	Georgetown Police	4/11/2025 6:05 PM
	THEFT/FALSE PRETENSE OR PROMISE		22700 BLOCK SW E. TRAP POND RD	Delaware State Police	4/11/2025 3:21 PM
	DRIVING UNDER THE INFLUENCE		ON SOUTH BEDFORD STREET US9TR 477.60 FEET NORTH WEST FROM A	Delaware State Police	4/10/2025 6:44 PM
	DAMAGE/PRIVATE PROPERTY	8125002950	100 BLOCK NW KIMMEY ST	Georgetown Police	4/10/2025 10:14 AM
	DAMAGE/PRIVATE PROPERTY	8125002917	200 BLOCK SW PINE ST	Georgetown Police	4/9/2025 11:55 AM
	DISORDERLY CONDUCT/UNRELATED TO LIQUOR	8125002888	20800 BLOCK N DUPONT BLVD	Georgetown Police	4/8/2025 3:31 PM
	LARCENY/SHOPLIFTING	8125002879	000 BLOCK E COLLEGE PARK LA	Georgetown Police	4/8/2025 11:54 AM
	INTIMIDATION/RECKLESS ENDANGER/TERRORISTIC THREAT/HARASSMENT/OTHER ASSAULTS/NON-AGGRAVATED	8125002860	300 BLOCK SE RACE ST	Georgetown Police	4/7/2025 7:45 PM
	INTIMIDATION/RECKLESS ENDANGER/TERRORISTIC THREAT/HARASSMENT/OTHER ASSAULTS/NON-AGGRAVATED	8125002851	300 BLOCK NW BEDFORD ST	Georgetown Police	4/7/2025 8:11 AM
	LARCENY/FROM VEHICLE/NOT ATTACHED	8125002842	20500 BLOCK S DUPONT BLVD	Georgetown Police	4/6/2025 5:38 PM
	BURGLARY/FORCED ENTRY/NONRESIDENCE	8125002836	100 BLOCK NE CEDAR ST	Georgetown Police	4/6/2025 9:30 AM
	AGGRAVATED ASSAULT/NON-FAMILY OTHER DANGEROUS WEAPON	8125002831	20900 BLOCK N DUPONT BLVD	Georgetown Police	4/6/2025 12:45 AM
	LARCENY/FROM BUILDING	8125002827	100 BLOCK W WINGATE DR	Georgetown Police	4/5/2025 9:54 PM

Type	Description	Incident #	Location	Agency	Date
	LARCENY/FROM BUILDING		100 BLOCK WINGATE DR	Delaware State Police	4/5/2025 8:43 PM
	DISORDERLY CONDUCT/UNRELATED TO LIQUOR	8125002807	PINE NE ST & BEDFORD ST	Georgetown Police	4/5/2025 2:30 PM
	DRIVING UNDER THE INFLUENCE	8125002802	ON SOUTH BEDFORD STREET 320.08 FEET SOUTH EAST FROM ADAMS	Georgetown Police	4/5/2025 11:43 AM
	THEFT/BUS/TRUCK	8125002778	500 BLOCK S BEDFORD ST	Georgetown Police	4/4/2025 11:20 AM
	OFFENSIVE TOUCHING/OTHER ASSAULTS/NON-AGGRAVATED	8125002761	21100 BLOCK NW AIRPORT RD	Georgetown Police	4/4/2025 7:40 AM
	AGGRAVATED ASSAULT/NON-FAMILY OTHER DANGEROUS WEAPON	8125002748	DOUGLAS NE ST & RACE ST	Georgetown Police	4/3/2025 11:00 PM
	THEFT/FALSE PRETENSE OR PROMISE	8125002742	20900 BLOCK DUPONT BLVD	Georgetown Police	4/3/2025 4:09 PM
	LARCENY/FROM VEHICLE/NOT ATTACHED	8125002700	300 BLOCK RACE ST	Georgetown Police	4/2/2025 3:03 PM
	CARRYING PROHIBITED	8125002696	500 BLOCK SW W. MARKET ST	Georgetown Police	4/2/2025 12:33 PM
	DRIVING UNDER THE INFLUENCE	8125002681	ON DEPOT STREET 162.47 FEET SOUTH WEST FROM NORTH RACE STR	Georgetown Police	4/2/2025 4:07 AM
	CARRYING PROHIBITED	8125002662	LAUREL SW ST & SOUTH LA	Georgetown Police	4/1/2025 9:25 AM
	INTIMIDATION/RECKLESS ENDANGER/TERRORISTIC THREAT/HARASSMENT/OTHER ASSAULTS/NON-AGGRAVATED		20100 BLOCK SAND HILL RD	Delaware State Police	3/31/2025 4:46 PM
	DISORDERLY CONDUCT/UNRELATED TO LIQUOR	8125002640	BEDFORD S ST & PARK AVE	Georgetown Police	3/31/2025 4:04 PM
	BURGLARY/NO FORCED ENTRY/FREE TEXT	8125002636	000 BLOCK W COLLEGE PARK LA	Georgetown Police	3/31/2025 2:29 PM
	SIMPLE ASSAULT/NON-FAMILY/OTHER ASSAULTS/NON-AGGRAVATED	8125002627	21600 BLOCK BIDEN AVE	Georgetown Police	3/31/2025 11:00 AM
	PUBLIC PEACE/FREE TEXT/CRIMINAL NUISANCE	8125002625	20900 BLOCK E DUPONT BLVD	Georgetown Police	3/31/2025 9:34 AM
	LARCENY/SHOPLIFTING	8125002609	20900 BLOCK N DUPONT BLVD	Georgetown Police	3/30/2025 7:08 PM
	DISORDERLY CONDUCT/UNRELATED TO LIQUOR	8125002607	500 BLOCK E COLLEGE PARK LA	Georgetown Police	3/30/2025 6:03 PM
	DRIVING UNDER THE INFLUENCE/LIQUOR	8125002606	SEASHORE W HWY & CARMEAN WAY	Georgetown Police	3/30/2025 5:54 PM
	LARCENY/SHOPLIFTING	8125002581	COLLEGE PARK E LA & CARMEAN WAY	Georgetown Police	3/30/2025 11:43 AM
	DRIVING UNDER THE INFLUENCE	8125002596	ON ROSA STREET 99.65 FEET SOUTH WEST FROM NORTH KING STREE	Georgetown Police	3/30/2025 4:39 AM
	LARCENY/FROM ALL OTHER YARDS	8125002572	400 BLOCK SE BEDFORD ST	Georgetown Police	3/30/2025 4:07 AM
	POSSESSION OF WEAPON	8125002563	NORTH ST & KIMMEY ST	Georgetown Police	3/29/2025 10:08 PM

Type	Description	Incident #	Location	Agency	Date
	LARCENY/SHOPLIFTING	8125002557	000 BLOCK W COLLEGE PARK LA	Georgetown Police	3/29/2025 8:19 PM
	DISORDERLY CONDUCT/UNRELATED TO LIQUOR	8125002530	300 BLOCK W COLLEGE PARK LA	Georgetown Police	3/29/2025 12:44 AM
	VEHICLE THEFT LOCALLY STOLEN-LOCALLY RECOVER		22900 BLOCK E ASBURY RD	Delaware State Police	3/28/2025 3:57 PM
	LARCENY/SHOPLIFTING	8125002511	000 BLOCK E COLLEGE PARK LA	Georgetown Police	3/28/2025 2:44 PM
	LARCENY/SHOPLIFTING	8125002507	DUPONT NW BLVD & OLD LAUREL RD	Georgetown Police	3/28/2025 2:15 PM
	ROBBERY/CARJACKING/STRONG-ARM COMMERCIAL HOUSE(EXCEPT C,D,F)	8125002505	DUPONT BLVD & DUPONT BLVD	Georgetown Police	3/28/2025 1:41 PM
	LARCENY/SHOPLIFTING	8125002492	21000 BLOCK SE DUPONT BLVD	Georgetown Police	3/28/2025 8:12 AM
	OFFENSIVE TOUCHING/OTHER ASSAULTS/NON-AGGRAVATED	8125002460	300 BLOCK NE MARKET ST	Georgetown Police	3/27/2025 11:20 AM
	THEFT/FALSE PRETENSE OR PROMISE		22900 BLOCK W LEWES-GEORGETOWN HWY	Delaware State Police	3/27/2025 10:09 AM
	LARCENY/SHOPLIFTING	8125002441	DUPONT SE BLVD & ARROW SAFETY RD	Georgetown Police	3/26/2025 11:00 PM
	BURGLARY/NO FORCED ENTRY/FREE TEXT	8125002431	PINE SW ST & RACE ST	Georgetown Police	3/26/2025 6:30 PM
	LARCENY/SHOPLIFTING	8125002430	200 BLOCK W COLLEGE PARK LA	Georgetown Police	3/26/2025 6:11 PM
	DISORDERLY CONDUCT/UNRELATED TO LIQUOR	8125002407	20900 BLOCK S DUPONT BLVD	Georgetown Police	3/26/2025 2:52 AM
	OFFENSIVE TOUCHING/OTHER ASSAULTS/NON-AGGRAVATED	8125002372	21600 BLOCK SW BIDEN AVE	Georgetown Police	3/25/2025 11:56 AM
	LARCENY/FROM ALL OTHER YARDS	8125002364	000 BLOCK W COLLEGE PARK LA	Georgetown Police	3/25/2025 11:15 AM
	LARCENY/SHOPLIFTING	8125002360	20900 BLOCK DUPONT BLVD	Georgetown Police	3/25/2025 10:05 AM
	BURGLARY/FORCED ENTRY/NONRESIDENCE	8125002359	600 BLOCK SE BEDFORD ST	Georgetown Police	3/25/2025 9:32 AM
	SIMPLE ASSAULT/NON-FAMILY/OTHER ASSAULTS/NON-AGGRAVATED	8125002348	21600 BLOCK SW BIDEN AVE	Georgetown Police	3/24/2025 5:49 PM
	BURGLARY/NO FORCED ENTRY/FREE TEXT	8125002334	000 BLOCK SW DOUGLAS ST	Georgetown Police	3/24/2025 1:50 PM
	DISORDERLY CONDUCT/UNRELATED TO LIQUOR	8125002325	22100 BLOCK DUPONT BLVD	Georgetown Police	3/24/2025 10:28 AM
	DAMAGE/PRIVATE PROPERTY	8125002323	21300 BLOCK LEGAL DR	Georgetown Police	3/24/2025 10:04 AM
	DISORDERLY CONDUCT/UNRELATED TO LIQUOR	8125002264	NORTH NW LA & STRAWBERRY ALY	Georgetown Police	3/22/2025 7:56 PM
	DISORDERLY CONDUCT/UNRELATED TO LIQUOR	8125002260	000 BLOCK SW PINE ST	Georgetown Police	3/22/2025 6:02 PM
	LARCENY/FROM VEHICLE/NOT ATTACHED	8125002256	200 BLOCK NE E. MARKET ST	Georgetown Police	3/22/2025 2:57 PM
	OFFENSIVE TOUCHING/OTHER ASSAULTS/NON-AGGRAVATED	8125002252	21600 BLOCK W BIDEN AVE	Georgetown Police	3/22/2025 1:20 PM

Type	Description	Incident #	Location	Agency	Date
	OFFENSIVE TOUCHING/OTHER ASSAULTS/NON-AGGRAVATED	8125002248	21600 BLOCK W BIDEN AVE	Georgetown Police	3/22/2025 8:03 AM
	BURGLARY/NO FORCED ENTRY/FREE TEXT	8125002246	300 BLOCK SW LAUREL ST	Georgetown Police	3/22/2025 7:52 AM
	DRIVING UNDER THE INFLUENCE	8125002239	ON LAYTON STREET 265.03 FEET SOUTH EAST FROM DEPOT STREET	Georgetown Police	3/22/2025 6:10 AM
	DRIVING UNDER THE INFLUENCE	8125002201	ON LEWES-GEORGETOWN HIGHWAY US9 441.52 FEET WEST FROM ROGER	Georgetown Police	3/21/2025 1:42 AM
	DRIVING UNDER THE INFLUENCE		ON COUNTY SEAT HIGHWAY US9 0.45 MILES SOUTH WEST FROM ASBUR	Delaware State Police	3/21/2025 12:03 AM
	LARCENY/FROM ALL OTHER YARDS	8125002199	300 BLOCK S BEDFORD ST	Georgetown Police	3/20/2025 7:11 PM
	DISORDERLY CONDUCT/UNRELATED TO LIQUOR	8125002185	20500 BLOCK N DUPONT BLVD	Georgetown Police	3/20/2025 11:32 AM
	LARCENY/SHOPLIFTING	8125002161	000 BLOCK COLLEGE PARK DR	Georgetown Police	3/19/2025 6:41 PM
	THEFT/FALSE PRETENSE OR PROMISE	8125002160	22100 BLOCK N DUPONT BLVD	Georgetown Police	3/19/2025 5:50 PM
	OFFENSIVE TOUCHING/OTHER ASSAULTS/NON-AGGRAVATED	8125002138	21600 BLOCK SW BIDEN AVE	Georgetown Police	3/19/2025 10:22 AM
	LARCENY/SHOPLIFTING	8125002136	500 BLOCK E COLLEGE PARK LA	Georgetown Police	3/19/2025 9:45 AM
	DISORDERLY CONDUCT/UNRELATED TO LIQUOR	8125002124	DUPONT S BLVD & COLLEGE PARK LA	Georgetown Police	3/18/2025 11:02 PM
	LARCENY/NO FORCE/PURSE SNATCHING	8125002113	300 BLOCK SE RAILROAD AVE	Georgetown Police	3/18/2025 12:51 PM
	SIMPLE ASSAULT/NON-FAMILY/OTHER ASSAULTS/NON-AGGRAVATED	8125002083	300 BLOCK SE RACE ST	Georgetown Police	3/17/2025 6:09 PM
	OFFENSIVE TOUCHING/OTHER ASSAULTS/NON-AGGRAVATED	8125002080	20300 BLOCK E ENNIS RD	Georgetown Police	3/17/2025 4:01 PM
	DRIVING UNDER THE INFLUENCE/LIQUOR	8125002074	400 BLOCK SE BEDFORD ST	Georgetown Police	3/17/2025 2:07 PM
	DRIVING UNDER THE INFLUENCE	8125002072	ON PRIVATE PROPERTY WITHIN GEORGETOWN MUNICIPALITY. 52.37 FE	Georgetown Police	3/17/2025 1:47 PM
	BURGLARY/NO FORCED ENTRY/NONRESIDENCE		19200 BLOCK NE COUNTY SEAT HWY	Delaware State Police	3/17/2025 8:03 AM
	OFFENSIVE TOUCHING/OTHER ASSAULTS/NON-AGGRAVATED	8125002043	21600 BLOCK W BIDEN AVE	Georgetown Police	3/16/2025 5:07 PM
	LARCENY/FROM BUILDING	8125002042	300 BLOCK W COLLEGE PARK LA	Georgetown Police	3/16/2025 2:04 PM
	BURGLARY/NO FORCED ENTRY/FREE TEXT	8125002035	300 BLOCK PEPPER ST	Georgetown Police	3/16/2025 10:55 AM
	VEHICULAR ASSAULT/NO INTENT/OTHER ASSAULTS/NON- AGGRAVATED		DUPONT BLVD & WILSON RD	Delaware State Police	3/16/2025 8:27 AM
	DRIVING UNDER THE INFLUENCE	8125002021	ON DOUGLAS STREET 153.89 FEET NORTH EAST FROM BEDFORD STRE	Georgetown Police	3/15/2025 10:27 PM





Type	Description	Incident #	Location	Agency	Date
	OFFENSIVE TOUCHING/OTHER ASSAULTS/NON-AGGRAVATED	8125002016	21600 BLOCK SW BIDEN AVE	Georgetown Police	3/15/2025 5:58 PM
	LARCENY/SHOPLIFTING	8125002002	21000 BLOCK NE ARROW SAFETY RD	Georgetown Police	3/15/2025 12:08 AM
	THEFT/FALSE PRETENSE OR PROMISE	8125001988	HIGH SCHOOL NE AVE & SUSSEX CENTRAL DR	Georgetown Police	3/14/2025 6:23 PM
	LARCENY/BICYCLES	8125001976	20700 BLOCK S DUPONT BLVD	Georgetown Police	3/14/2025 12:48 PM
	DISORDERLY CONDUCT/UNRELATED TO LIQUOR	8125001975	22100 BLOCK DUPONT BLVD	Georgetown Police	3/14/2025 10:28 AM
	LARCENY/FROM ALL OTHER YARDS	8125001969	DUPONT BLVD & DUPONT BLVD	Georgetown Police	3/14/2025 5:12 AM
	DRIVING UNDER THE INFLUENCE	8125001759	ON EAST PINE STREET 68.42 FEET SOUTH WEST FROM SOUTH CHERR	Georgetown Police	3/13/2025 4:22 AM
	DRIVING UNDER THE INFLUENCE	8125001757	ON SOUTH FRONT STREET 65.80 FEET NORTH WEST FROM WEST PINE	Georgetown Police	3/12/2025 11:49 PM
	DISORDERLY CONDUCT/UNRELATED TO LIQUOR	8125001929	200 BLOCK DUNBARTON APTS	Georgetown Police	3/12/2025 6:02 PM
	DISORDERLY CONDUCT/UNRELATED TO LIQUOR	8125001910	400 BLOCK COLLEGE PARK LA	Georgetown Police	3/12/2025 1:15 PM
	DRIVING UNDER THE INFLUENCE	8125001781	ON NORTH RACE STREET 47.71 FEET NORTH WEST FROM E. MARKET	Georgetown Police	3/12/2025 9:13 AM
	DRIVING UNDER THE INFLUENCE	8125001781	ON NORTH RACE STREET 47.71 FEET NORTH WEST FROM E. MARKET	Georgetown Police	3/12/2025 9:13 AM
	INTIMIDATION/RECKLESS ENDANGER/TERRORISTIC THREAT/HARASSMENT/OTHER ASSAULTS/NON-AGGRAVATED	8125001890	20700 BLOCK DUPONT BLVD	Georgetown Police	3/12/2025 12:35 AM
	SIMPLE ASSAULT/NON-FAMILY/OTHER ASSAULTS/NON-AGGRAVATED	8125001874	21600 BLOCK SW BIDEN AVE	Georgetown Police	3/11/2025 8:34 PM
	HARASSING COMMUNICATION/PHONE/WIRE/MAIL ONLY	8125001865	21000 BLOCK SE ARROW SAFETY RD	Georgetown Police	3/11/2025 6:50 PM
	LARCENY/SHOPLIFTING	8125001858	20900 BLOCK N DUPONT BLVD	Georgetown Police	3/11/2025 4:03 PM
	DISORDERLY CONDUCT/LIQUOR INVOLVEMENT	8125001847	400 BLOCK E COLLEGE PARK LA	Georgetown Police	3/11/2025 12:43 PM
	FRAUD BY WIRE	8125001845	300 BLOCK NE W. MARKET ST	Georgetown Police	3/11/2025 12:04 PM
	DISORDERLY CONDUCT/UNRELATED TO LIQUOR	8125001841	400 BLOCK E COLLEGE PARK LA	Georgetown Police	3/11/2025 10:15 AM
	DRIVING UNDER THE INFLUENCE	8125001819	ON WEST NORTH STREET 43.89 FEET SOUTH WEST FROM JACQUELINE	Georgetown Police	3/10/2025 10:13 PM
	DISORDERLY CONDUCT/UNRELATED TO LIQUOR	8125001818	400 BLOCK NW KIMMEY ST	Georgetown Police	3/10/2025 6:11 PM
	INTIMIDATION/RECKLESS ENDANGER/TERRORISTIC	8125001813	300 BLOCK NW RAILROAD AVE	Georgetown Police	3/10/2025 3:22 PM

Type	Description	Incident #	Location	Agency	Date
	THREAT/HARASSMENT/OTHER ASSAULTS/NON-AGGRAVATED				
	LARCENY/FROM ALL OTHER YARDS	8125001800	300 BLOCK SE RACE ST	Georgetown Police	3/10/2025 10:36 AM
	LARCENY/FROM ALL OTHER YARDS	8125001771	20900 BLOCK N DUPONT BLVD	Georgetown Police	3/9/2025 11:14 AM
	DRIVING UNDER THE INFLUENCE		ON LEWES-GEORGETOWN HIGHWAY US9 649.97 FEET EAST FROM STEIN	Delaware State Police	3/9/2025 10:27 AM
	DRIVING UNDER THE INFLUENCE		ON E. MARKET STREET US9 74.24 FEET SOUTH WEST FROM NORTH EA	Delaware State Police	3/8/2025 10:04 PM
	DISORDERLY CONDUCT/LIQUOR INVOLVEMENT	8125001756	200 BLOCK NW RACE ST	Georgetown Police	3/8/2025 9:13 PM
	LARCENY/SHOPLIFTING	8125001747	EDWARD E ST & DUPONT BLVD	Georgetown Police	3/8/2025 6:45 PM
	DRIVING UNDER THE INFLUENCE	8125001729	ON DOUGLAS STREET 55.93 FEET NORTH EAST FROM BEDFORD STREE	Georgetown Police	3/8/2025 4:03 AM
	DRIVING UNDER THE INFLUENCE		ON NORTHBOUND DUPONT BOULEVARD US113 670.60 FEET SOUTH FROM	Delaware State Police	3/8/2025 3:00 AM
	DRIVING UNDER THE INFLUENCE		ON SEASHORE HIGHWAY SR18 0.39 MILES EAST FROM PIGLET PATH	Delaware State Police	3/7/2025 11:55 PM
	LARCENY/FROM VEHICLE/NOT ATTACHED	8125001702	400 BLOCK E DUNBARTON APTS	Georgetown Police	3/7/2025 1:10 AM
	DRIVING UNDER THE INFLUENCE	8125001692	ON E. MARKET STREET US9 26.73 FEET SOUTH WEST FROM BARR LAN	Georgetown Police	3/7/2025 12:00 AM
	DAMAGE/PRIVATE PROPERTY	8125001699	20600 BLOCK S SAVANNAH RD	Georgetown Police	3/6/2025 9:21 PM
	LARCENY/SHOPLIFTING	8125001664	20900 BLOCK N DUPONT BLVD	Georgetown Police	3/6/2025 3:31 AM
	BURGLARY/FORCED ENTRY/RESIDENCE	8125001662	1600 BLOCK E DUNBARTON APTS	Georgetown Police	3/6/2025 1:24 AM
	DISORDERLY CONDUCT/UNRELATED TO LIQUOR	8125001656	DUPONT S BLVD & COLLEGE PARK LA	Georgetown Police	3/5/2025 5:49 PM
	THEFT/FALSE PRETENSE OR PROMISE	8125001651	000 BLOCK E COLLEGE PARK LA	Georgetown Police	3/5/2025 4:10 PM
	DRIVING UNDER THE INFLUENCE/LIQUOR	8125001644	22800 BLOCK SE DUPONT BLVD	Georgetown Police	3/5/2025 12:26 PM
	DAMAGE/BUSINESS PROPERTY	8125001639	20700 BLOCK DUPONT BLVD	Georgetown Police	3/5/2025 11:35 AM
	DRIVING UNDER THE INFLUENCE		ON SHINGLE POINT ROAD 687.53 FEET NORTH EAST FROM LEWES-GE	Delaware State Police	3/5/2025 3:05 AM
	LARCENY CONTROLLED SUBSTANCE NON REGISTERED FACILITY	8125001612	700 BLOCK DUNBARTON APTS	Georgetown Police	3/4/2025 5:42 PM
	LARCENY/SHOPLIFTING	8125001611	000 BLOCK W COLLEGE PARK DR	Georgetown Police	3/4/2025 3:30 PM








Type	Description	Incident #	Location	Agency	Date
	SIMPLE ASSAULT/NON-FAMILY/OTHER ASSAULTS/NON-AGGRAVATED	8125001589	1300 BLOCK DUNBARTON APTS	Georgetown Police	3/3/2025 5:59 PM
	DRIVING UNDER THE INFLUENCE	8125001562	ON DEPOT STREET 56.86 FEET NORTH EAST FROM LAYTON STREET	Georgetown Police	3/2/2025 4:02 PM
	DRIVING UNDER THE INFLUENCE		ON LEWES-GEORGETOWN HIGHWAY US9 0.43 MILES WEST FROM PARK A	Delaware State Police	3/2/2025 4:26 AM
	DISORDERLY CONDUCT/UNRELATED TO LIQUOR	8125001532	400 BLOCK SE BEDFORD ST	Georgetown Police	3/1/2025 9:49 AM
	DRIVING UNDER THE INFLUENCE	8125001520	ON W. MARKET STREET US9 227.33 FEET NORTH EAST FROM TAM ALL	Georgetown Police	3/1/2025 4:53 AM
	OFFENSIVE TOUCHING/OTHER ASSAULTS/NON-AGGRAVATED	8125001515	LAUREL SW ST & LAYTON ST	Georgetown Police	2/28/2025 8:21 PM
	THEFT/FALSE PRETENSE OR PROMISE	8125001508	COLLEGE PARK E LA & CARMEAN WAY	Georgetown Police	2/28/2025 3:18 PM
	THEFT/FALSE PRETENSE OR PROMISE	8125001501	000 BLOCK E COLLEGE PARK LA	Georgetown Police	2/28/2025 11:26 AM
	SIMPLE ASSAULT/NON-FAMILY/OTHER ASSAULTS/NON-AGGRAVATED	8125001484	21600 BLOCK SW BIDEN AVE	Georgetown Police	2/27/2025 10:49 PM
	DISORDERLY CONDUCT/UNRELATED TO LIQUOR	8125001469	20000 BLOCK OFFICE CIR	Georgetown Police	2/27/2025 2:46 PM
	LARCENY/SHOPLIFTING	8125001465	500 BLOCK E COLLEGE PARK LA	Georgetown Police	2/27/2025 8:40 AM
	OFFENSIVE TOUCHING/OTHER ASSAULTS/NON-AGGRAVATED	8125001433	21600 BLOCK SW BIDEN AVE	Georgetown Police	2/25/2025 9:22 PM
	DISORDERLY CONDUCT/UNRELATED TO LIQUOR	8125001428	20900 BLOCK DUPONT BLVD	Georgetown Police	2/25/2025 5:21 PM
	THEFT/FALSE PRETENSE OR PROMISE	8125001423	000 BLOCK COLLEGE PARK LA	Georgetown Police	2/25/2025 2:35 PM
	LARCENY/FROM BUILDING	8125001403	20700 BLOCK S DUPONT BLVD	Georgetown Police	2/25/2025 8:38 AM
	LARCENY/BICYCLES	8125001395	300 BLOCK DUNBARTON APTS	Georgetown Police	2/24/2025 10:51 PM
	LARCENY/SHOPLIFTING	8125001367	COLLEGE PARK E LA & CARMEAN WAY	Georgetown Police	2/23/2025 5:37 PM
	CARRYING PROHIBITED	8125001365	W. MARKET SW ST & TAM ALY	Georgetown Police	2/23/2025 1:18 PM
	DRIVING UNDER THE INFLUENCE		ON BEDFORD STREET SR18 242.52 FEET WEST FROM CARMEAN WAY W	Delaware State Police	2/23/2025 2:24 AM
	BURGLARY/NO FORCED ENTRY/FREE TEXT	8125001332	000 BLOCK W COLLEGE PARK LA	Georgetown Police	2/22/2025 10:12 AM
	THEFT/FALSE PRETENSE OR PROMISE	8125001306	100 BLOCK SW PINE ST	Georgetown Police	2/21/2025 7:09 PM
	THEFT/FALSE PRETENSE OR PROMISE	8125001299	400 BLOCK DUNBARTON APTS	Georgetown Police	2/21/2025 3:38 PM
	OFFENSIVE TOUCHING/OTHER ASSAULTS/NON-AGGRAVATED	8125001309	21600 BLOCK W BIDEN AVE	Georgetown Police	2/21/2025 1:09 PM
	LARCENY/SHOPLIFTING	8125001269	20900 BLOCK N DUPONT BLVD	Georgetown Police	2/20/2025 8:48 PM

Type	Description	Incident #	Location	Agency	Date
	SIMPLE ASSAULT/NON-FAMILY/OTHER ASSAULTS/NON-AGGRAVATED	8125001266	21600 BLOCK SW BIDEN AVE	Georgetown Police	2/20/2025 7:41 PM
	LARCENY/FROM ALL OTHER YARDS	8125001262	000 BLOCK NW KING ST	Georgetown Police	2/20/2025 6:00 PM
	OFFENSIVE TOUCHING/OTHER ASSAULTS/NON-AGGRAVATED	8125001257	21600 BLOCK W BIDEN AVE	Georgetown Police	2/20/2025 2:09 PM
	OFFENSIVE TOUCHING/OTHER ASSAULTS/NON-AGGRAVATED	8125001250	21600 BLOCK W BIDEN AVE	Georgetown Police	2/20/2025 11:17 AM
	FRAUD/ILLEGAL USE OF CREDIT CARDS	8125001232	300 BLOCK SE RACE ST	Georgetown Police	2/19/2025 10:32 AM
	OFFENSIVE TOUCHING/OTHER ASSAULTS/NON-AGGRAVATED	8125001223	21600 BLOCK SW BIDEN AVE	Georgetown Police	2/18/2025 8:21 PM
	OFFENSIVE TOUCHING/OTHER ASSAULTS/NON-AGGRAVATED	8125001221	21600 BLOCK SW BIDEN AVE	Georgetown Police	2/18/2025 6:49 PM
	LARCENY/SHOPLIFTING	8125001217	000 BLOCK W COLLEGE PARK LA	Georgetown Police	2/18/2025 2:51 PM
	DISORDERLY CONDUCT/UNRELATED TO LIQUOR	8125001207	500 BLOCK NE W. MARKET ST	Georgetown Police	2/18/2025 11:49 AM
	DAMAGE/PRIVATE PROPERTY	8125001205	21100 BLOCK COLLEGE DR	Georgetown Police	2/18/2025 9:46 AM
	DISORDERLY CONDUCT/LIQUOR INVOLVEMENT	8125001199	N. BEDFORD SE ST & NEW ST	Georgetown Police	2/17/2025 10:20 PM
	OFFENSIVE TOUCHING/OTHER ASSAULTS/NON-AGGRAVATED	8125001196	21600 BLOCK W BIDEN AVE	Georgetown Police	2/17/2025 5:08 PM
	OFFENSIVE TOUCHING/OTHER ASSAULTS/NON-AGGRAVATED	8125001195	21600 BLOCK W BIDEN AVE	Georgetown Police	2/17/2025 5:08 PM
	OFFENSIVE TOUCHING/OTHER ASSAULTS/NON-AGGRAVATED	8125001219	21600 BLOCK W BIDEN AVE	Georgetown Police	2/17/2025 4:45 PM
	LARCENY/SHOPLIFTING	8125001177	20900 BLOCK N DUPONT BLVD	Georgetown Police	2/17/2025 12:56 AM
	OFFENSIVE TOUCHING/OTHER ASSAULTS/NON-AGGRAVATED	8125001174	RAILROAD NW AVE & NORTH ST	Georgetown Police	2/16/2025 11:29 PM
	DISORDERLY CONDUCT/LIQUOR INVOLVEMENT	8125001165	20500 BLOCK S DUPONT BLVD	Georgetown Police	2/16/2025 5:15 PM
	THEFT/FALSE PRETENSE OR PROMISE	8125001142	000 BLOCK W COLLEGE PARK LA	Georgetown Police	2/15/2025 6:35 PM
	SIMPLE ASSAULT/NON-FAMILY/OTHER ASSAULTS/NON-AGGRAVATED	8125001140	21100 BLOCK E AIRPORT RD	Georgetown Police	2/15/2025 5:21 PM
	HARASSING COMMUNICATION/PHONE/WIRE/MAIL ONLY	8125001139	400 BLOCK S CHARLES WAY	Georgetown Police	2/15/2025 3:58 PM
	OFFENSIVE TOUCHING/OTHER ASSAULTS/NON-AGGRAVATED	8125001134	21600 BLOCK SW BIDEN AVE	Georgetown Police	2/15/2025 11:21 AM
	OFFENSIVE TOUCHING/OTHER ASSAULTS/NON-AGGRAVATED	8125001129	21600 BLOCK SW BIDEN AVE	Georgetown Police	2/15/2025 9:37 AM
	DRIVING UNDER THE INFLUENCE/LIQUOR	8125001117	E. MARKET NE ST & AIRPORT RD	Georgetown Police	2/14/2025 11:08 PM
	DISORDERLY CONDUCT/LIQUOR INVOLVEMENT	8125001107	20500 BLOCK S DUPONT BLVD	Georgetown Police	2/14/2025 6:03 PM
	DISORDERLY CONDUCT/UNRELATED TO LIQUOR	8125001096	21600 BLOCK SW BIDEN AVE	Georgetown Police	2/14/2025 11:52 AM

Type	Description	Incident #	Location	Agency	Date
	DRIVING UNDER THE INFLUENCE/LIQUOR		LEWES GEORGETOWN E HWY & SHINGLE POINT RD	Delaware State Police	2/14/2025 1:14 AM
	INTIMIDATION/RECKLESS ENDANGER/TERRORISTIC THREAT/HARASSMENT/OTHER ASSAULTS/NON-AGGRAVATED	8125001075	NORTH E ST & DUPONT BLVD	Georgetown Police	2/13/2025 5:20 PM
	LARCENY/SHOPLIFTING	8125001074	000 BLOCK W COLLEGE PARK LA	Georgetown Police	2/13/2025 4:09 PM
	DISORDERLY CONDUCT/UNRELATED TO LIQUOR	8125001065	NORTH E ST & DUPONT BLVD	Georgetown Police	2/13/2025 1:17 PM
	LARCENY/SHOPLIFTING	8125001047	000 BLOCK E COLLEGE PARK LA	Georgetown Police	2/12/2025 3:00 PM
	LARCENY/SHOPLIFTING	8125001029	000 BLOCK W COLLEGE PARK LA	Georgetown Police	2/11/2025 5:50 PM
	LARCENY/FROM BUILDING	8125001027	300 BLOCK NW RACE ST	Georgetown Police	2/11/2025 4:01 PM
	LARCENY/FROM BUILDING	8125001026	E. MARKET NE ST & PARSONS LA	Georgetown Police	2/11/2025 3:11 PM
	URINATE OR DEFECATE IN PUBLIC	8125000987	100 BLOCK SE RACE ST	Georgetown Police	2/10/2025 3:56 PM
	LARCENY/SHOPLIFTING	8125000975	000 BLOCK GEORGETOWN PLZ	Georgetown Police	2/10/2025 9:29 AM
	DAMAGE/PRIVATE PROPERTY	8125000974	200 BLOCK NE PINE ST	Georgetown Police	2/10/2025 8:55 AM
	LARCENY/FROM VEHICLE/NOT ATTACHED	8125000951	300 BLOCK SE ELIZABETH ST	Georgetown Police	2/9/2025 1:08 PM
	THEFT/FALSE PRETENSE OR PROMISE	8125000950	COLLEGE PARK E LA & CARMEAN WAY	Georgetown Police	2/9/2025 12:17 PM
	LARCENY/FROM ALL OTHER YARDS	8125000947	MARGARET SE ST & EDWARD ST	Georgetown Police	2/9/2025 9:33 AM
	BURGLARY/NO FORCED ENTRY/FREE TEXT	8125000946	E. MARKET W ST & BURTON ST	Georgetown Police	2/9/2025 8:31 AM
	OFFENSIVE TOUCHING/OTHER ASSAULTS/NON-AGGRAVATED	8125000926	21000 BLOCK SE ARROW SAFETY RD	Georgetown Police	2/8/2025 12:21 PM
	LARCENY/FROM BUILDING	8125000905	000 BLOCK SW E. MARKET ST	Georgetown Police	2/7/2025 6:46 PM
	OFFENSIVE TOUCHING/OTHER ASSAULTS/NON-AGGRAVATED	8125000904	21600 BLOCK W BIDEN AVE	Georgetown Police	2/7/2025 6:34 PM
	LARCENY/FROM VEHICLE/NOT ATTACHED	8125000832	300 BLOCK NW NANCY ST	Georgetown Police	2/7/2025 4:37 PM
	DAMAGE/PRIVATE PROPERTY	8125000894	SAVANNAH N RD & SAVANNAH RD	Georgetown Police	2/7/2025 12:52 PM
	FRAUD BY WIRE		21400 BLOCK S BALTIMORE AVE	Delaware State Police	2/7/2025 12:00 PM
	AGGRAVATED ASSAULT/NON-FAMILY OTHER DANGEROUS WEAPON	8125000880	24000 BLOCK N CRAB APPLE CT	Georgetown Police	2/6/2025 5:38 PM
	LARCENY/SHOPLIFTING	8125000877	000 BLOCK E COLLEGE PARK LA	Georgetown Police	2/6/2025 3:55 PM
	OFFENSIVE TOUCHING/OTHER ASSAULTS/NON-AGGRAVATED	8125000872	300 BLOCK NE MARKET ST	Georgetown Police	2/6/2025 10:24 AM
	HARASSING COMMUNICATION/PHONE/WIRE/MAIL ONLY	8125000870	300 BLOCK SE FRANKLIN ST	Georgetown Police	2/6/2025 9:35 AM

Type	Description	Incident #	Location	Agency	Date
	OFFENSIVE TOUCHING/OTHER ASSAULTS/NON-AGGRAVATED	8125000855	21600 BLOCK SW BIDEN AVE	Georgetown Police	2/5/2025 1:58 PM
	LARCENY/FROM ALL OTHER YARDS	8125000850	KIMMEY SE ST & TRACY ST	Georgetown Police	2/5/2025 10:33 AM
	THEFT/FALSE PRETENSE OR PROMISE	8125000842	20500 BLOCK N DUPONT BLVD	Georgetown Police	2/4/2025 10:51 PM
	LARCENY/SHOPLIFTING	8125000834	000 BLOCK E COLLEGE PARK LA	Georgetown Police	2/4/2025 6:35 PM
	DISTURBING THE PEACE/PUBLIC NUISANCE	8125000826	300 BLOCK SW MARKET ST	Georgetown Police	2/4/2025 11:40 AM
	DISORDERLY CONDUCT/UNRELATED TO LIQUOR	8125000809	20500 BLOCK S DUPONT BLVD	Georgetown Police	2/3/2025 10:46 PM
	INTIMIDATION/RECKLESS ENDANGER/TERRORISTIC THREAT/HARASSMENT/OTHER ASSAULTS/NON-AGGRAVATED	8125000768	100 BLOCK NW RAILROAD AVENUE EAST	Georgetown Police	2/2/2025 5:25 PM
	BURGLARY/FORCED ENTRY/FREE TEXT NONRESIDENCE	8125000757	300 BLOCK SE CAROLYN ST	Georgetown Police	2/2/2025 11:50 AM
	DAMAGE/PRIVATE PROPERTY	8125000754	000 BLOCK SW DOUGLAS ST	Georgetown Police	2/2/2025 9:30 AM
	BURGLARY/FORCED ENTRY/FREE TEXT NONRESIDENCE	8125000752	000 BLOCK NE BRAMHALL ST	Georgetown Police	2/2/2025 8:32 AM
	DISORDERLY CONDUCT/UNRELATED TO LIQUOR	8125000747	20500 BLOCK S DUPONT BLVD	Georgetown Police	2/2/2025 3:08 AM
	OFFENSIVE TOUCHING/OTHER ASSAULTS/NON-AGGRAVATED	8125000743	21600 BLOCK SW BIDEN AVE	Georgetown Police	2/1/2025 10:13 PM
	DISORDERLY CONDUCT/UNRELATED TO LIQUOR	8125000734	600 BLOCK E INGRAMTOWN RD	Georgetown Police	2/1/2025 5:27 PM
	DRIVING UNDER THE INFLUENCE/LIQUOR	8125000692	21000 BLOCK SE DUPONT BLVD	Georgetown Police	1/31/2025 12:21 AM
	AGGRAVATED ASSAULT/NON-FAMILY FIREARM	8125000674	20800 BLOCK N DUPONT BLVD	Georgetown Police	1/30/2025 12:26 PM
	LARCENY/SHOPLIFTING	8125000658	20500 BLOCK DUPONT BLVD	Georgetown Police	1/29/2025 9:48 PM
	DISORDERLY CONDUCT/UNRELATED TO LIQUOR	8125000637	500 BLOCK W COLLEGE PARK LA	Georgetown Police	1/29/2025 9:50 AM
	BURGLARY/FORCED ENTRY/NONRESIDENCE	8125000631	000 BLOCK GEORGETOWN PLZ	Georgetown Police	1/29/2025 5:13 AM
	LARCENY/FROM BUILDING	8125000619	000 BLOCK E COLLEGE PARK LA	Georgetown Police	1/28/2025 5:10 PM
	HARASSING COMMUNICATION/PHONE/WIRE/MAIL ONLY	8125000610	22800 BLOCK SE DUPONT BLVD	Georgetown Police	1/28/2025 10:41 AM
	DAMAGE/PRIVATE PROPERTY	8125000577	000 BLOCK NE TEABERRY LA	Georgetown Police	1/27/2025 10:36 AM
	LARCENY/SHOPLIFTING	8125000574	20900 BLOCK N DUPONT BLVD	Georgetown Police	1/27/2025 9:08 AM
	DISTURBING THE PEACE/PUBLIC NUISANCE	8125000058	20500 BLOCK E BEDFORD ST	Georgetown Police	1/26/2025 10:32 PM
	DISORDERLY CONDUCT/LIQUOR INVOLVEMENT	8125000554	2000 BLOCK E BEDFORD ST	Georgetown Police	1/26/2025 7:24 PM

Type	Description	Incident #	Location	Agency	Date
	DAMAGE/BUSINESS PROPERTY	8125000553	20700 BLOCK N DUPONT BLVD	Georgetown Police	1/26/2025 4:53 PM
	CARRYING PROHIBITED	8125000549	000 BLOCK E COLLEGE PARK LA	Georgetown Police	1/26/2025 1:07 PM
	LARCENY/SHOPLIFTING	8125000506	000 BLOCK W COLLEGE PARK DR	Georgetown Police	1/24/2025 8:30 PM
	LARCENY/FROM BUILDING	8125000502	000 BLOCK E COLLEGE PARK LA	Georgetown Police	1/24/2025 6:00 PM
	LARCENY/FROM ALL OTHER YARDS	8125000501	400 BLOCK E COLLEGE PARK LA	Georgetown Police	1/24/2025 5:49 PM
	OFFENSIVE TOUCHING/OTHER ASSAULTS/NON-AGGRAVATED	8125000500	600 BLOCK NW BEDFORD ST	Georgetown Police	1/24/2025 1:57 PM
	THEFT/FALSE PRETENSE OR PROMISE		22700 BLOCK SE CEDAR LA	Delaware State Police	1/23/2025 10:17 AM
	LARCENY/SHOPLIFTING	8125000446	20700 BLOCK S DUPONT BLVD	Georgetown Police	1/21/2025 10:19 PM
	LARCENY/BICYCLES	8125000444	COLLEGE PARK E LA & CARMEAN WAY	Georgetown Police	1/21/2025 7:35 PM
	SIMPLE ASSAULT/NON-FAMILY/OTHER ASSAULTS/NON-AGGRAVATED	8125000429	21600 BLOCK SW BIDEN AVE	Georgetown Police	1/21/2025 7:10 AM
	DRIVING UNDER THE INFLUENCE/DRUGS	8125000392	DUPONT N BLVD & W. MARKET ST	Georgetown Police	1/20/2025 3:34 AM
	VEHICLE THEFT LOCALLY STOLEN-LOCALLY RECOVER		PARK E AVE & WOOD BRANCH RD	Delaware State Police	1/19/2025 3:37 AM
	DISORDERLY CONDUCT/UNRELATED TO LIQUOR	8125000369	19700 BLOCK SPINNAKER CT	Georgetown Police	1/18/2025 2:43 PM
	THEFT/FALSE PRETENSE OR PROMISE	8125000368	000 BLOCK E COLLEGE PARK LA	Georgetown Police	1/18/2025 2:37 PM
	THEFT/FALSE PRETENSE OR PROMISE		22600 BLOCK DUPONT BLVD	Delaware State Police	1/17/2025 2:25 PM
	LARCENY/FROM VEHICLE/NOT ATTACHED	8125000324	000 BLOCK COLLEGE PARK LA	Georgetown Police	1/16/2025 6:43 PM
	HARASSING COMMUNICATION/PHONE/WIRE/MAIL ONLY	8125000280	RACE SE ST & PEPPER ST	Georgetown Police	1/15/2025 1:47 PM
	BURGLARY/FORCED ENTRY/NONRESIDENCE	8125000275	BRAMHALL NE ST & PLEASANT ST	Georgetown Police	1/15/2025 9:18 AM
	DAMAGE/BUSINESS PROPERTY	8125000239	000 BLOCK SW ALFRED ST	Georgetown Police	1/13/2025 5:27 PM
	INTIMIDATION/RECKLESS ENDANGER/TERRORISTIC THREAT/HARASSMENT/OTHER ASSAULTS/NON-AGGRAVATED	8125000216	20700 BLOCK S DUPONT BLVD	Georgetown Police	1/12/2025 7:06 PM
	INTIMIDATION/RECKLESS ENDANGER/TERRORISTIC THREAT/HARASSMENT/OTHER ASSAULTS/NON-AGGRAVATED	8125000208	NORTH E ST & DUPONT BLVD	Georgetown Police	1/12/2025 9:34 AM
	OFFENSIVE TOUCHING/OTHER ASSAULTS/NON-AGGRAVATED	8125000205	BIDEN SW AVE & CARMEAN WAY	Georgetown Police	1/12/2025 6:26 AM
	THEFT/FALSE PRETENSE OR PROMISE	8125000185	000 BLOCK W COLLEGE PARK LA	Georgetown Police	1/10/2025 5:20 PM

Type	Description	Incident #	Location	Agency	Date
	DRIVING UNDER THE INFLUENCE	8125000155	ON CAROLYN STREET 83.40 FEET SOUTH EAST FROM WEST NORTH ST	Georgetown Police	1/9/2025 12:23 AM
	IMPERSONATION		DUPONT SE BLVD & OLD LAUREL RD	Delaware State Police	1/8/2025 12:38 AM
	THEFT/FALSE PRETENSE OR PROMISE	8125000105	000 BLOCK E COLLEGE PARK LA	Georgetown Police	1/5/2025 5:47 PM
	THREAT OF ARSON		22100 BLOCK SW VAUGHN RD	Delaware State Police	1/5/2025 11:23 AM
	AGGRAVATED ASSAULT/NON-FAMILY OTHER DANGEROUS WEAPON		22100 BLOCK N VAUGHN RD	Delaware State Police	1/3/2025 1:55 PM
	LARCENY/FROM VEHICLE/NOT ATTACHED		22500 BLOCK W LEWES GEORGETOWN HWY	Delaware State Police	1/2/2025 1:35 PM
	DISORDERLY CONDUCT/LIQUOR INVOLVEMENT	8125000020	500 BLOCK NW BEDFORD ST	Georgetown Police	1/1/2025 6:01 PM

# Georgetown Police Department

06/04/25 – 06/10/25



Created by Hermawan  
from Noun Project

**Collisions**

**14**



Created by Luis Prado  
from Noun Project

**DUI'S**

**1**



**eTickets**


**36**



Created by Pikeelan  
from Noun Project

**Calls for Service**

**160**



Created by Lilsale  
from Noun Project

**eWarnings**

**8**



Created by Brickclay  
from Noun Project

**Arrests**

**7**



Created by Made x Made  
from Noun Project

**Fugitives**

**5**



Created by Fatemah Manji  
from Noun Project

**Charges**

**13**

## WWTF Lagoon Depths

