

# TOWN MANAGER'S WEEKLY REPORT



## UPCOMING MEETINGS & EVENTS ...

- ✓ **Town Council Meeting:** Monday, March 24, 6:45 PM Public Hearing, followed by Regular Meeting, Town Hall
- ✓ **FY 2026 Budget Workshop:** Wednesday, March 26, 5:00 PM, Town Hall
- ✓ **Delaware League of Local Governments:** Thursday, March 27, 5:30 PM, Cheswold
- ✓ **Sussex County Association of Towns:** Wednesday, April 2, 6:00 PM, Hosted by Milford
- ✓ **Sussex County Association of Towns – Legislative Breakfast:** Friday, April 4, 9:00 AM, CHEER Center

## UPDATES FROM DEPARTMENTS

### **Finance**

- As of March 20, the Town has collected:
  - \$1,911,951 (98.6%) of the 2025 annual property tax billing (\$1,938,515)
  - \$988,375 (99%) of the January utility billing total (\$999,878)
    - ✓ Disconnect Date - Tuesday, March 18
      - Disconnected - 28 Properties
      - Properties not reconnected - 4
    - ✓ H2O Analytics Customer Portal Users (49)
- Processed Payroll, Accounts Payable, Accounts Receivable
  - Processed 46 payroll records
  - Processed Purchase Orders (99)
    - ✓ Accounts Payable checks generated - Credit Card Statement (99)
    - ✓ Scanned copies of invoices and attached to PO's
  - Cash Receipt Transactions (334)
- Provided Tax and Utility Information for property settlements and stamped deeds
- Aided customers with utility bill and parking ticket questions

### **Police**

- Weekly Code Enforcement statistics updated (copy attached)
- Weekly CrimeMapping Reports (copy attached)
- Weekly Crime Snapshot (copy attached)
- Departmental Press Releases issued as warranted

# TOWN MANAGER'S WEEKLY REPORT

---



## **Construction Coordinator**

- No report this week

## **Public Works**

- Installed umbrellas on picnic tables behind 39 The Circle
- Fixed street signs around town
- Cleaned catch basins throughout town after rain
- Mulched Vietnam Veterans Memorial and replaced American flag
- Installed new LED lights from Railroad to third block of King Street
- Stored all snowplows and salt spreader away (until next year)
- Performed regular maintenance of Town properties and bike trail

## **Water**

- Provided hydrant flushing paperwork to Administration for review
- Staff attended a workshop class in Dover
- Fire hydrant repaired (Truitt Avenue & Nelson Avenue)
- Met with Town Engineer to tour and to look things over for the water model
- Water shut offs completed
- Followed up on more meter rereads
- Saw cut Strawberry Alley - supplies are in, waiting on Miss Utility to clear

## **Wastewater**

- Lagoon depths: Large Lagoon is 11.25 feet, and Small Lagoon is 6.25 feet
- Responded to a sewer backup in Carriage Lane – No issues were found in the cleanout
- Cut and removed several downed trees on the access roads in Pettyjohn Woods
- Replaced a 4" lateral pipe in Zone 16 – Pettyjohn Woods
- Replaced a 6" mainline pipe in Zone 6 – Pettyjohn Woods
- Found a broken chain coupling for the Influent screen screw press at the Cedar Lane Treatment Facility – Replacement parts have been ordered
- Replaced a broken float weight at SCI pump station that was causing excessive pump starts

# TOWN MANAGER'S WEEKLY REPORT



## **Community Development**

- Prepared for and held March 19 Planning Commission meeting (Brian Olszak, Jamie Donaway, Stephanie Roblero)
- Preliminary Plan for Habitat Kimmey Street warehouse approved
- PC confirmed minor, non-substantive revision to rear elevation of The Oaks at Gtown – Phase 2 could be approved administratively
- Participated in monthly ePlanSoft (plan review software) support call (Brian Olszak, Jamie Donaway, Stephanie Roblero)
- Calhoun/Kingfisher Ct Apartments - Cate 1 final site plan resubmitted for review on March 20
- The Oaks at Gtown - Phase 2 - Received & Uploaded digital copy of final approved construction and Record Plan on March 14
- Scheduled planned kickoff meeting with DBF to revise Town Design Development Standards; discussed Design and Construction Standards history and applicability with DBF
- Discussed and edited proposed survey for Town Council/Planning Commission joint meeting (Gene Dvornick, Brian Olszak)
- Performed research on deed/ownership history of Booker Street Church of God re: proposed demolition permit (Brian Olszak, Jamie Donaway)
- Met with property owner and Sussex County Building Code re: building permit issues (Brian Olszak, Jamie Donaway)
- Predevelopment Meetings
  - 107-111 N. Bedford Street (church and minor subdivisions)
  - 11 N. King Street (Proposed café/restaurant, site and parking improvements)
  - 7 Parsons Lane (rezoning of two parcels from UR1 to either UB1 or UB2 for possible retail/food market)

## TOWN MANAGER'S UPDATE


- Attended la Esperanza Citizenship Celebration (Gene Dvornick, Bill West)
- Participated virtually in Delaware League Legislative Advocacy Committee Meeting – Legislation on interest:
  - ✓ HB 48 – Accessible Parking Spaces
  - ✓ HB 59 –Name and Photograph Publication
  - ✓ HB 62 – Termination of Utility Services
  - ✓ HB 67 – Removal of Motor Vehicles
  - ✓ HB 78 – Recordings of Meetings of Public Bodies
  - ✓ SB 72 – Public Drinking Water – PFAS Reporting
- Started drafting presentation slides for 2025 SCAT Legislative Breakfast

# TOWN MANAGER'S WEEKLY REPORT

---



- Met with representatives of Georgetown Arts & Flowers and the American Legion Post 8 to discuss landscaping and planting improvements at the Vietnam Veterans Memorial (Gene Dvornick, Donald Robinson)
- Met with Georgetown Chamber to discuss planned visit by Lieutenant Governor Kyle Evans Gay and driving tour of Georgetown
- Attended City Management Association of Delaware Quarterly Meeting
- Met with representatives of Fulton Bank to review banking relationship and discuss potential enhancements (Gene Dvornick, Laura Givens, Olga Holm)
- Addressed property owner concerns over roadway resurfacing
- Executed contract for Public Works Salt Barn project
- Worked on survey in preparation for Town Council-Planning Commission Workshop
- Responded to local resident concerns over speeding and damage to private property
- Finalized Town support for Vietnam Veterans Memorial Day Service (March 29)
- Met with representatives of M&T Bank to review banking relationship and discuss potential enhancements (Gene Dvornick, Laura Givens, Olga Holm)
- Georgetown North Groundwater Superfund Site - Community Update - March 2025
- Responded to FOIA requests
- Followed up on code enforcement issues



TOWN MANAGER'S  
WEEKLY REPORT

---



# TOWN MANAGER'S WEEKLY REPORT

---

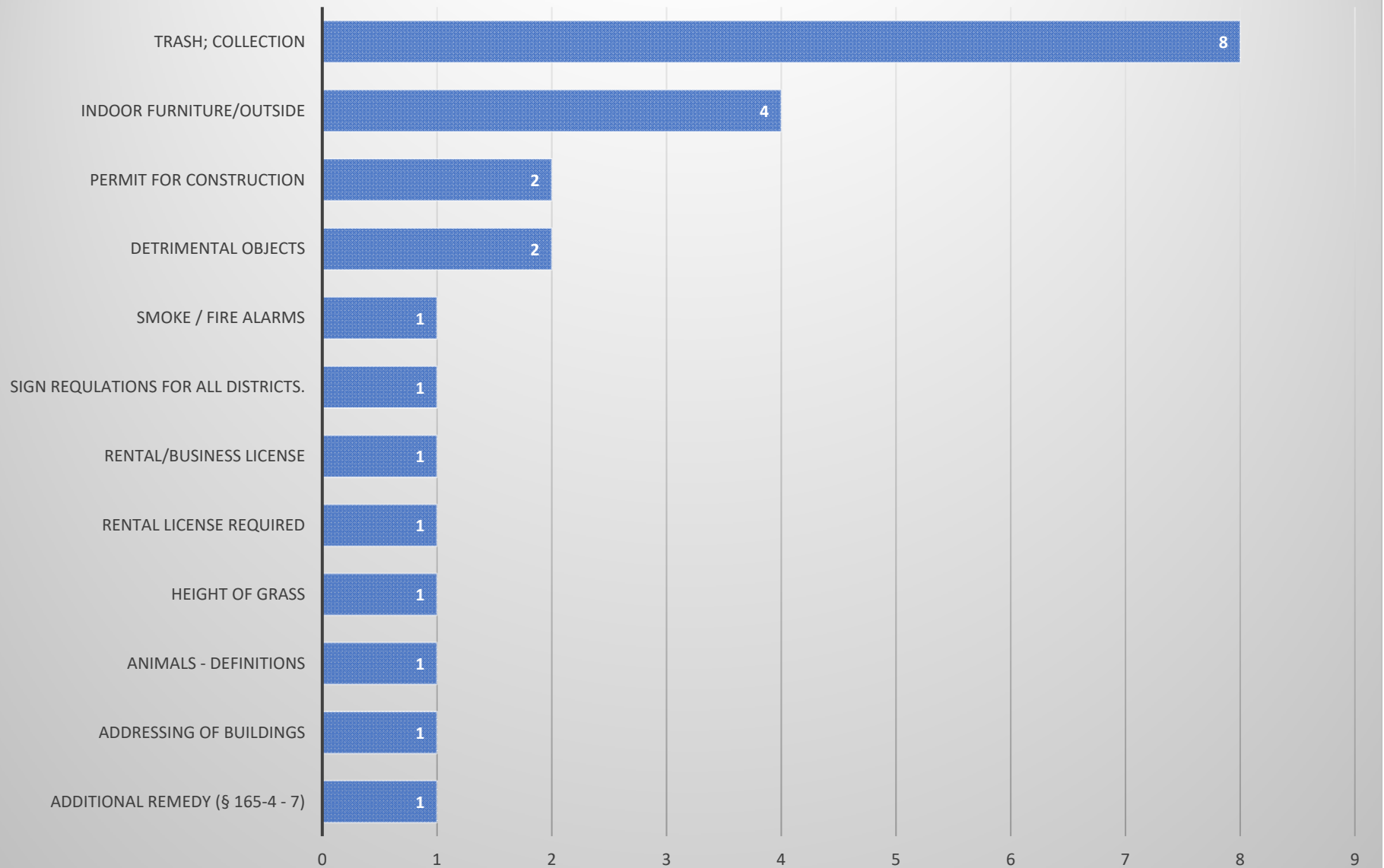


***THIS REPORT AND ANY ATTACHMENTS ARE ONLY BEING SENT  
ELECTRONICALLY UNLESS OTHERWISE REQUESTED***

*To inform the Council, employees, and the public about current Town activities and issues, the Town Manager issues the Town Manager's Weekly Report with highlights from department activities for the current week. This report, published and distributed every Friday, is available online. If you have comments, questions, or suggestions about the Town Manager's Weekly Report, please contact the Town Manager.*

## Code Violations

### March 14, 2025 to March 20, 2025







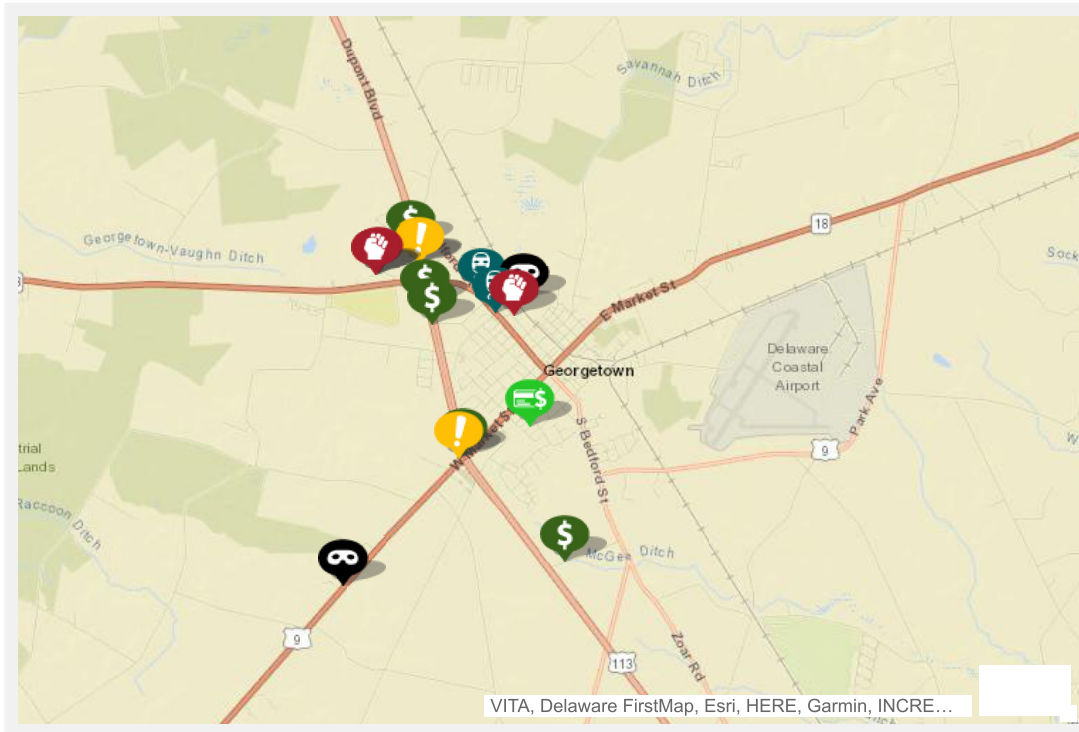
Print

## CrimeMapping.com Map

Friday, March 14, 2025 through Thursday, March 20, 2025

**Showing crime types:** Arson, Assault, Burglary, Disturbing the Peace, Drugs / Alcohol Violations, DUI, Fraud, Homicide, Motor Vehicle Theft, Robbery, Sex Crimes, Theft / Larceny, Vandalism, Vehicle Break-In / Theft, Weapons

☒ Show crime report ☐ Show crime chart



Grab the bottom/right borders to resize the map or the handle in the bottom right corner.

All representations on this map are distributed and transmitted "AS IS" without warranties of any kind, either express or implied including without limitation, warranties of title or implied warranties of merchantability or fitness for a particular purpose. In no event shall CrimeMapping.COM become liable to users of these data for any loss or damages, consequential or otherwise, including but not limited to time, money, goodwill, arising from the use, operation or modification of the data. The visual presentation of data is being provided strictly as a courtesy, not as an obligation to its users.



## Crime Report

Type	Description	Incident #	Location	Agency	Date
	DISORDERLY CONDUCT/UNRELATED TO LIQUOR	8125002185	20500 BLOCK N DUPONT BLVD	Georgetown Police	3/20/2025 11:32 AM
	LARCENY/FROM BUILDING	8125002160	22100 BLOCK N DUPONT BLVD	Georgetown Police	3/19/2025 5:50 PM
	OFFENSIVE TOUCHING/OTHER ASSAULTS/NON-AGGRAVATED	8125002138	21600 BLOCK SW BIDEN AVE	Georgetown Police	3/19/2025 10:22 AM
	DISORDERLY CONDUCT/UNRELATED TO LIQUOR	8125002124	DUPONT S BLVD & COLLEGE PARK LA	Georgetown Police	3/18/2025 11:02 PM
	SIMPLE ASSAULT/NON-FAMILY/OTHER ASSAULTS/NON-AGGRAVATED	8125002083	300 BLOCK SE RACE ST	Georgetown Police	3/17/2025 6:09 PM
	DRIVING UNDER THE INFLUENCE/LIQUOR	8125002074	400 BLOCK SE BEDFORD ST	Georgetown Police	3/17/2025 2:07 PM
	DRIVING UNDER THE INFLUENCE	8125002072	ON PRIVATE PROPERTY WITHIN GEORGETOWN MUNICIPALITY. 52.37 FE	Georgetown Police	3/17/2025 1:47 PM
	BURGLARY/NO FORCED ENTRY/NONRESIDENCE		19200 BLOCK NE COUNTY SEAT HWY	Delaware State Police	3/17/2025 8:03 AM
	OFFENSIVE TOUCHING/OTHER ASSAULTS/NON-AGGRAVATED	8125002043	21600 BLOCK W BIDEN AVE	Georgetown Police	3/16/2025 5:07 PM
	LARCENY/FROM BUILDING	8125002042	300 BLOCK W COLLEGE PARK LA	Georgetown Police	3/16/2025 2:04 PM
	BURGLARY/NO FORCED ENTRY/FREE TEXT	8125002035	300 BLOCK PEPPER ST	Georgetown Police	3/16/2025 10:55 AM
	OFFENSIVE TOUCHING/OTHER ASSAULTS/NON-AGGRAVATED	8125002016	21600 BLOCK SW BIDEN AVE	Georgetown Police	3/15/2025 5:58 PM
	LARCENY/SHOPLIFTING	8125002002	21000 BLOCK NE ARROW SAFETY RD	Georgetown Police	3/15/2025 12:08 AM
	THEFT/FALSE PRETENSE OR PROMISE	8125001988	HIGH SCHOOL NE AVE & SUSSEX CENTRAL DR	Georgetown Police	3/14/2025 6:23 PM
	LARCENY/BICYCLES	8125001976	20700 BLOCK S DUPONT BLVD	Georgetown Police	3/14/2025 12:48 PM
	DISORDERLY CONDUCT/UNRELATED TO LIQUOR	8125001975	22100 BLOCK DUPONT BLVD	Georgetown Police	3/14/2025 10:28 AM
	LARCENY/FROM ALL OTHER YARDS	8125001969	DUPONT BLVD & DUPONT BLVD	Georgetown Police	3/14/2025 5:12 AM



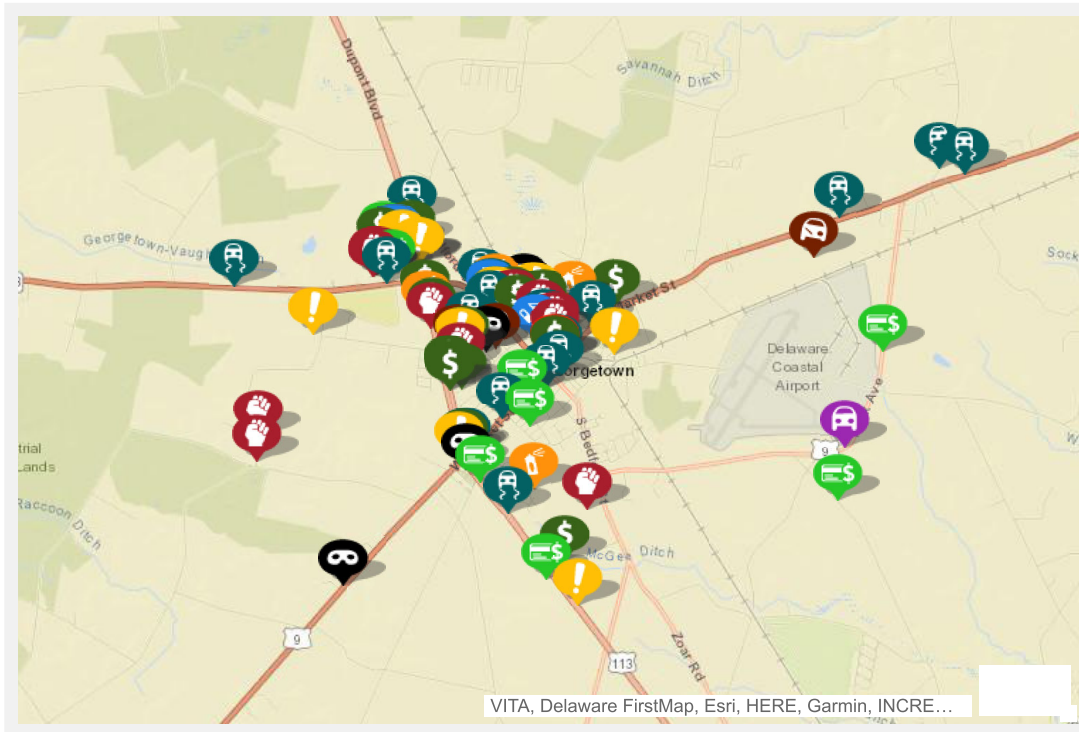
Print

## CrimeMapping.com Map

Wednesday, January 1, 2025 through Thursday, March 20, 2025

Showing crime types: Arson, Assault, Burglary, Disturbing the Peace, Drugs / Alcohol Violations, DUI, Fraud, Homicide, Motor Vehicle Theft, Robbery, Sex Crimes, Theft / Larceny, Vandalism, Vehicle Break-In / Theft, Weapons

☒ Show crime report ☐ Show crime chart



Grab the bottom/right borders to resize the map or the handle in the bottom right corner.


All representations on this map are distributed and transmitted "AS IS" without warranties of any kind, either express or implied including without limitation, warranties of title or implied warranties of merchantability or fitness for a particular purpose. In no event shall CrimeMapping.COM become liable to users of these data for any loss or damages, consequential or otherwise, including but not limited to time, money, goodwill, arising from the use, operation or modification of the data. The visual presentation of data is being provided strictly as a courtesy, not as an obligation to its users.

## Crime Report






Type	Description	Incident #	Location	Agency	Date
	DISORDERLY CONDUCT/UNRELATED TO LIQUOR	8125002185	20500 BLOCK N DUPONT BLVD	Georgetown Police	3/20/2025 11:32 AM
	LARCENY/FROM BUILDING	8125002160	22100 BLOCK N DUPONT BLVD	Georgetown Police	3/19/2025 5:50 PM
	OFFENSIVE TOUCHING/OTHER ASSAULTS/NON-AGGRAVATED	8125002138	21600 BLOCK SW BIDEN AVE	Georgetown Police	3/19/2025 10:22 AM
	DISORDERLY CONDUCT/UNRELATED TO LIQUOR	8125002124	DUPONT S BLVD & COLLEGE PARK LA	Georgetown Police	3/18/2025 11:02 PM
	SIMPLE ASSAULT/NON-FAMILY/OTHER ASSAULTS/NON-AGGRAVATED	8125002083	300 BLOCK SE RACE ST	Georgetown Police	3/17/2025 6:09 PM
	DRIVING UNDER THE INFLUENCE/LIQUOR	8125002074	400 BLOCK SE BEDFORD ST	Georgetown Police	3/17/2025 2:07 PM
	DRIVING UNDER THE INFLUENCE	8125002072	ON PRIVATE PROPERTY WITHIN GEORGETOWN MUNICIPALITY. 52.37 FE	Georgetown Police	3/17/2025 1:47 PM
	BURGLARY/NO FORCED ENTRY/NONRESIDENCE		19200 BLOCK NE COUNTY SEAT HWY	Delaware State Police	3/17/2025 8:03 AM
	OFFENSIVE TOUCHING/OTHER ASSAULTS/NON-AGGRAVATED	8125002043	21600 BLOCK W BIDEN AVE	Georgetown Police	3/16/2025 5:07 PM
	LARCENY/FROM BUILDING	8125002042	300 BLOCK W COLLEGE PARK LA	Georgetown Police	3/16/2025 2:04 PM
	BURGLARY/NO FORCED ENTRY/FREE TEXT	8125002035	300 BLOCK PEPPER ST	Georgetown Police	3/16/2025 10:55 AM
	OFFENSIVE TOUCHING/OTHER ASSAULTS/NON-AGGRAVATED	8125002016	21600 BLOCK SW BIDEN AVE	Georgetown Police	3/15/2025 5:58 PM
	LARCENY/SHOPLIFTING	8125002002	21000 BLOCK NE ARROW SAFETY RD	Georgetown Police	3/15/2025 12:08 AM
	THEFT/FALSE PRETENSE OR PROMISE	8125001988	HIGH SCHOOL NE AVE & SUSSEX CENTRAL DR	Georgetown Police	3/14/2025 6:23 PM
	LARCENY/BICYCLES	8125001976	20700 BLOCK S DUPONT BLVD	Georgetown Police	3/14/2025 12:48 PM
	DISORDERLY CONDUCT/UNRELATED TO LIQUOR	8125001975	22100 BLOCK DUPONT BLVD	Georgetown Police	3/14/2025 10:28 AM
	LARCENY/FROM ALL OTHER YARDS	8125001969	DUPONT BLVD & DUPONT BLVD	Georgetown Police	3/14/2025 5:12 AM
	DRIVING UNDER THE INFLUENCE	8125001759	ON EAST PINE STREET 68.42 FEET SOUTH WEST FROM SOUTH CHERR	Georgetown Police	3/13/2025 4:22 AM
	DRIVING UNDER THE INFLUENCE	8125001757	ON SOUTH FRONT STREET 65.80 FEET NORTH WEST FROM WEST PINE	Georgetown Police	3/12/2025 11:49 PM
	DISORDERLY CONDUCT/UNRELATED TO LIQUOR	8125001929	200 BLOCK DUNBARTON APTS	Georgetown Police	3/12/2025 6:02 PM
	DISORDERLY CONDUCT/UNRELATED TO LIQUOR	8125001910	400 BLOCK COLLEGE PARK LA	Georgetown Police	3/12/2025 1:15 PM
	DRIVING UNDER THE INFLUENCE	8125001781	ON NORTH RACE STREET 47.71 FEET NORTH WEST FROM E. MARKET	Georgetown Police	3/12/2025 9:13 AM

Type	Description	Incident #	Location	Agency	Date
	DRIVING UNDER THE INFLUENCE	8125001781	ON NORTH RACE STREET 47.71 FEET NORTH WEST FROM E. MARKET	Georgetown Police	3/12/2025 9:13 AM
	INTIMIDATION/RECKLESS ENDANGER/TERRORISTIC THREAT/HARASSMENT/OTHER ASSAULTS/NON-AGGRAVATED	8125001890	20700 BLOCK DUPONT BLVD	Georgetown Police	3/12/2025 12:35 AM
	SIMPLE ASSAULT/NON- FAMILY/OTHER ASSAULTS/NON- AGGRAVATED	8125001874	21600 BLOCK SW BIDEN AVE	Georgetown Police	3/11/2025 8:34 PM
	LARCENY/SHOPLIFTING	8125001858	20900 BLOCK N DUPONT BLVD	Georgetown Police	3/11/2025 4:03 PM
	DISORDERLY CONDUCT/LIQUOR INVOLVEMENT	8125001847	400 BLOCK E COLLEGE PARK LA	Georgetown Police	3/11/2025 12:43 PM
	THEFT/FALSE PRETENSE OR PROMISE	8125001845	300 BLOCK NE W. MARKET ST	Georgetown Police	3/11/2025 12:04 PM
	DISORDERLY CONDUCT/LIQUOR INVOLVEMENT	8125001841	400 BLOCK E COLLEGE PARK LA	Georgetown Police	3/11/2025 10:15 AM
	DRIVING UNDER THE INFLUENCE	8125001819	ON WEST NORTH STREET 43.89 FEET SOUTH WEST FROM JACQUELINE	Georgetown Police	3/10/2025 10:13 PM
	DISORDERLY CONDUCT/UNRELATED TO LIQUOR	8125001818	400 BLOCK NW KIMMEY ST	Georgetown Police	3/10/2025 6:11 PM
	SIMPLE ASSAULT/NON- FAMILY/OTHER ASSAULTS/NON- AGGRAVATED	8125001813	300 BLOCK NW RAILROAD AVE	Georgetown Police	3/10/2025 3:22 PM
	LARCENY/FROM ALL OTHER YARDS	8125001800	300 BLOCK SE RACE ST	Georgetown Police	3/10/2025 10:36 AM
	LARCENY/FROM BUILDING	8125001771	20900 BLOCK N DUPONT BLVD	Georgetown Police	3/9/2025 11:14 AM
	DRIVING UNDER THE INFLUENCE		ON LEWES-GEORGETOWN HIGHWAY US9 649.97 FEET EAST FROM STEIN	Delaware State Police	3/9/2025 10:27 AM
	DRIVING UNDER THE INFLUENCE		ON E. MARKET STREET US9 74.24 FEET SOUTH WEST FROM NORTH EA	Delaware State Police	3/8/2025 10:04 PM
	DISORDERLY CONDUCT/LIQUOR INVOLVEMENT	8125001756	200 BLOCK NW RACE ST	Georgetown Police	3/8/2025 9:13 PM
	LARCENY/SHOPLIFTING	8125001747	EDWARD E ST & DUPONT BLVD	Georgetown Police	3/8/2025 6:45 PM
	DRIVING UNDER THE INFLUENCE	8125001729	ON DOUGLAS STREET 55.93 FEET NORTH EAST FROM BEDFORD STREE	Georgetown Police	3/8/2025 4:03 AM
	DRIVING UNDER THE INFLUENCE		ON NORTHBOUND DUPONT BOULEVARD US113 670.60 FEET SOUTH FROM	Delaware State Police	3/8/2025 3:00 AM
	DRIVING UNDER THE INFLUENCE		ON SEASHORE HIGHWAY SR18 0.39 MILES EAST FROM PIGLET PATH	Delaware State Police	3/7/2025 11:55 PM
	LARCENY/FROM VEHICLE/NOT ATTACHED	8125001702	400 BLOCK E DUNBARTON APTS	Georgetown Police	3/7/2025 1:10 AM
	DRIVING UNDER THE INFLUENCE	8125001692	ON E. MARKET STREET US9 26.73 FEET SOUTH WEST FROM BARR LAN	Georgetown Police	3/7/2025 12:00 AM

Type	Description	Incident #	Location	Agency	Date
	DAMAGE/PRIVATE PROPERTY	8125001699	20600 BLOCK S SAVANNAH RD	Georgetown Police	3/6/2025 9:21 PM
	LARCENY/FROM BUILDING	8125001664	20900 BLOCK N DUPONT BLVD	Georgetown Police	3/6/2025 3:31 AM
	LARCENY/SHOPLIFTING	8125001651	000 BLOCK E COLLEGE PARK LA	Georgetown Police	3/5/2025 4:10 PM
	DRIVING UNDER THE INFLUENCE/LIQUOR	8125001644	22800 BLOCK SE DUPONT BLVD	Georgetown Police	3/5/2025 12:26 PM
	DAMAGE/BUSINESS PROPERTY	8125001639	20700 BLOCK DUPONT BLVD	Georgetown Police	3/5/2025 11:35 AM
	DRIVING UNDER THE INFLUENCE		ON SHINGLE POINT ROAD 687.53 FEET NORTH EAST FROM LEWES-GE	Delaware State Police	3/5/2025 3:05 AM
	SIMPLE ASSAULT/NON-FAMILY/OTHER ASSAULTS/NON-AGGRAVATED	8125001589	1300 BLOCK DUNBARTON APTS	Georgetown Police	3/3/2025 5:59 PM
	DRIVING UNDER THE INFLUENCE	8125001562	ON DEPOT STREET 56.86 FEET NORTH EAST FROM LAYTON STREET	Georgetown Police	3/2/2025 4:02 PM
	DRIVING UNDER THE INFLUENCE		ON LEWES-GEORGETOWN HIGHWAY US9 0.43 MILES WEST FROM PARK A	Delaware State Police	3/2/2025 4:26 AM
	DISORDERLY CONDUCT/UNRELATED TO LIQUOR	8125001532	400 BLOCK SE BEDFORD ST	Georgetown Police	3/1/2025 9:49 AM
	DRIVING UNDER THE INFLUENCE	8125001520	ON W. MARKET STREET US9 227.33 FEET NORTH EAST FROM TAM ALL	Georgetown Police	3/1/2025 4:53 AM
	OFFENSIVE TOUCHING/OTHER ASSAULTS/NON-AGGRAVATED	8125001515	LAUREL SW ST & LAYTON ST	Georgetown Police	2/28/2025 8:21 PM
	LARCENY/SHOPLIFTING	8125001465	500 BLOCK E COLLEGE PARK LA	Georgetown Police	2/27/2025 8:40 AM
	OFFENSIVE TOUCHING/OTHER ASSAULTS/NON-AGGRAVATED	8125001433	21600 BLOCK SW BIDEN AVE	Georgetown Police	2/25/2025 9:22 PM
	THEFT/FALSE PRETENSE OR PROMISE	8125001423	000 BLOCK COLLEGE PARK LA	Georgetown Police	2/25/2025 2:35 PM
	LARCENY/BICYCLES	8125001395	300 BLOCK DUNBARTON APTS	Georgetown Police	2/24/2025 10:51 PM
	DRIVING UNDER THE INFLUENCE		ON BEDFORD STREET SR18 242.52 FEET WEST FROM CARMEAN WAY W	Delaware State Police	2/23/2025 2:24 AM
	OFFENSIVE TOUCHING/OTHER ASSAULTS/NON-AGGRAVATED	8125001196	21600 BLOCK W BIDEN AVE	Georgetown Police	2/17/2025 5:08 PM
	OFFENSIVE TOUCHING/OTHER ASSAULTS/NON-AGGRAVATED	8125001195	21600 BLOCK W BIDEN AVE	Georgetown Police	2/17/2025 5:08 PM
	LARCENY/SHOPLIFTING	8125001029	000 BLOCK W COLLEGE PARK LA	Georgetown Police	2/11/2025 5:50 PM
	LARCENY/FROM BUILDING	8125001027	300 BLOCK NW RACE ST	Georgetown Police	2/11/2025 4:01 PM
	LARCENY/FROM BUILDING	8125001026	E. MARKET NE ST & PARSONS LA	Georgetown Police	2/11/2025 3:11 PM
	LARCENY/FROM VEHICLE/NOT ATTACHED	8125000951	300 BLOCK SE ELIZABETH ST	Georgetown Police	2/9/2025 1:08 PM

Type	Description	Incident #	Location	Agency	Date
	LARCENY/FROM BUILDING	8125000905	000 BLOCK SW E. MARKET ST	Georgetown Police	2/7/2025 6:46 PM
	FRAUD BY WIRE		21400 BLOCK S BALTIMORE AVE	Delaware State Police	2/7/2025 12:00 PM
	AGGRAVATED ASSAULT/NON-FAMILY OTHER DANGEROUS WEAPON	8125000880	24000 BLOCK N CRAB APPLE CT	Georgetown Police	2/6/2025 5:38 PM
	LARCENY/SHOPLIFTING	8125000877	000 BLOCK E COLLEGE PARK LA	Georgetown Police	2/6/2025 3:55 PM
	OFFENSIVE TOUCHING/OTHER ASSAULTS/NON-AGGRAVATED	8125000855	21600 BLOCK SW BIDEN AVE	Georgetown Police	2/5/2025 1:58 PM
	LARCENY/FROM ALL OTHER YARDS	8125000850	KIMMEY SE ST & TRACY ST	Georgetown Police	2/5/2025 10:33 AM
	INTIMIDATION/RECKLESS ENDANGER/TERRORISTIC THREAT/HARASSMENT/OTHER ASSAULTS/NON-AGGRAVATED	8125000768	100 BLOCK NW RAILROAD AVENUE EAST	Georgetown Police	2/2/2025 5:25 PM
	BURGLARY/FORCED ENTRY/FREE TEXT NONRESIDENCE	8125000757	300 BLOCK SE CAROLYN ST	Georgetown Police	2/2/2025 11:50 AM
	DAMAGE/PRIVATE PROPERTY	8125000754	000 BLOCK SW DOUGLAS ST	Georgetown Police	2/2/2025 9:30 AM
	DISORDERLY CONDUCT/UNRELATED TO LIQUOR	8125000747	20500 BLOCK S DUPONT BLVD	Georgetown Police	2/2/2025 3:08 AM
	OFFENSIVE TOUCHING/OTHER ASSAULTS/NON-AGGRAVATED	8125000743	21600 BLOCK SW BIDEN AVE	Georgetown Police	2/1/2025 10:13 PM
	DISORDERLY CONDUCT/UNRELATED TO LIQUOR	8125000734	600 BLOCK E INGRAMTOWN RD	Georgetown Police	2/1/2025 5:27 PM
	BURGLARY/FORCED ENTRY/NONRESIDENCE	8125000631	000 BLOCK GEORGETOWN PLZ	Georgetown Police	1/29/2025 5:13 AM
	LARCENY/FROM BUILDING	8125000619	000 BLOCK E COLLEGE PARK LA	Georgetown Police	1/28/2025 5:10 PM
	HARASSING COMMUNICATION/PHONE/WIRE/M... ONLY	8125000610	22800 BLOCK SE DUPONT BLVD	Georgetown Police	1/28/2025 10:41 AM
	DAMAGE/PRIVATE PROPERTY	8125000577	000 BLOCK NE TEABERRY LA	Georgetown Police	1/27/2025 10:36 AM
	LARCENY/SHOPLIFTING	8125000574	20900 BLOCK N DUPONT BLVD	Georgetown Police	1/27/2025 9:08 AM
	THEFT/FALSE PRETENSE OR PROMISE		22700 BLOCK SE CEDAR LA	Delaware State Police	1/23/2025 10:17 AM
	DRIVING UNDER THE INFLUENCE/DRUGS	8125000392	DUPONT N BLVD & W. MARKET ST	Georgetown Police	1/20/2025 3:34 AM
	VEHICLE THEFT LOCALLY STOLEN- LOCALLY RECOVER		PARK E AVE & WOOD BRANCH RD	Delaware State Police	1/19/2025 3:37 AM
	DISORDERLY CONDUCT/UNRELATED TO LIQUOR	8125000369	19700 BLOCK SPINNAKER CT	Georgetown Police	1/18/2025 2:43 PM
	THEFT/FALSE PRETENSE OR PROMISE		22600 BLOCK DUPONT BLVD	Delaware State Police	1/17/2025 2:25 PM
	DRIVING UNDER THE INFLUENCE	8125000155	ON CAROLYN STREET 83.40 FEET SOUTH EAST FROM WEST NORTH ST	Georgetown Police	1/9/2025 12:23 AM
	FRAUD BY WIRE		23300 BLOCK SE LAWRENCE LA	Delaware State Police	1/8/2025 11:13 AM



Type	Description	Incident #	Location	Agency	Date
	IMPERSONATION		DUPONT SE BLVD & OLD LAUREL RD	Delaware State Police	1/8/2025 12:38 AM
	THREAT OF ARSON		22100 BLOCK SW VAUGHN RD	Delaware State Police	1/5/2025 11:23 AM
	AGGRAVATED ASSAULT/NON-FAMILY OTHER DANGEROUS WEAPON		22100 BLOCK N VAUGHN RD	Delaware State Police	1/3/2025 1:55 PM
	LARCENY/FROM VEHICLE/NOT ATTACHED		22500 BLOCK W LEWES GEORGETOWN HWY	Delaware State Police	1/2/2025 1:35 PM
	DISORDERLY CONDUCT/LIQUOR INVOLVEMENT	8125000020	500 BLOCK NW BEDFORD ST	Georgetown Police	1/1/2025 6:01 PM

# Georgetown Police Department

03/06/25 – 03/18/25



Created by Hermawan  
from Noun Project

8

Collisions



Created by Luis Prado  
from Noun Project

6

DUI'S



63

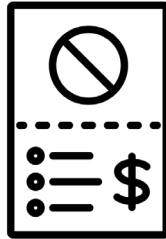
eTickets



Created by Pkselan  
from Noun Project

239

Calls for Service



Created by Lilsale  
from Noun Project

25

eWarnings



Created by Brickclay  
from Noun Project

6

Arrests



Created by Made x Made  
from Noun Project

5

Fugitives




Created by Fatemah Manji  
from Noun Project

18

Charges

## WWTF Lagoon Depths







# COMMUNITY UPDATE

## MARCH 2025

## Georgetown North Groundwater Superfund Site

The Superfund site in Georgetown, Delaware consists of soil and groundwater contaminated with volatile organic compounds (VOCs). The Environmental Protection Agency (EPA) is conducting a Remedial Investigation on this Site to evaluate and determine how to clean up the contamination.

During the weeks of March 31 and April 7, 2025, the EPA will collect groundwater samples through a multi-level sampling in Georgetown. The sampling will use specialized equipment to drill into the ground (as pictured) and collect groundwater samples at different depths in multiple locations. Once sampling is completed, each borehole will be filled in and the surface will be restored to its original material (e.g., grass, gravel, asphalt, concrete). The public should expect a high level of noise when drilling (from 8 am to 5 pm on weekdays only) and the presence of trucks with auxiliary equipment during the sampling.



**We thank the community for their patience and support, and we look forward to further strengthening our relationship.**

### For More Information

Visit our Webpage:

[www.epa.gov/superfund/georgetowngroundwater](http://www.epa.gov/superfund/georgetowngroundwater)



**Emlyn Vélez-Rosa**  
Remedial Project Manager  
267-546-7029  
[Velez-Rosa.Emlyn@epa.gov](mailto:Velez-Rosa.Emlyn@epa.gov)

**Questions?  
Contact Us!**

**Angela Ithier**  
Community Involvement Coordinator  
267-618-6502  
[Ithier.Angela@epa.gov](mailto:Ithier.Angela@epa.gov)





# ACTUALIZACIÓN A LA COMUNIDAD MARZO 2025

## Sitio de Superfondo Aguas Subterráneas al Norte de Georgetown

El sitio Superfondo en Georgetown, Delaware consiste de suelos y agua subterránea contaminados con compuestos orgánicos volátiles (VOCs). La Agencia de Protección Ambiental (EPA) está realizando una Investigación de Remediación en el Sitio para evaluar y determinar cómo limpiar esta contaminación.



Durante las semanas de Marzo 31 y Abril 7 del 2025, la EPA tomará muestras de agua subterránea mediante un muestreo multinivel en Georgetown. El muestreo usará un equipo especializado para taladrar (como en la foto) y coleccionar muestras de agua a diferentes profundidades en varias localizaciones. Una vez se complete el muestreo, las perforaciones se rellenarán y la superficie se restaurará a su material original (por ejemplo, grama, gravilla, asfalto, concreto). El público debe esperar ruidos altos cuando se taladre en el suelo y la presencia de camiones con equipo auxiliar durante el muestreo (entre 8 am y 5pm de Lunes a Viernes).

**Agradecemos a la comunidad por su paciencia y apoyo, y esperamos continuar fortaleciendo nuestra relación.**

### Para más información

Visite nuestra página:

[www.epa.gov/superfund/georgetowngroundwater](http://www.epa.gov/superfund/georgetowngroundwater)



**Emlyn Vélez-Rosa**

Gerente de Proyecto de Remediación

267-546-7029

[Velez-Rosa.Emlyn@epa.gov](mailto:Velez-Rosa.Emlyn@epa.gov)

**¿Preguntas?  
¡Contáctenos!**

**Angela Ithier**

Coordinadora de Participación Comunitaria

267-618-6502

[Ithier.Angela@epa.gov](mailto:Ithier.Angela@epa.gov)