

TOWN MANAGER'S WEEKLY REPORT



UPCOMING MEETINGS & EVENTS ...

- ✓ **Town Council Meeting:** Monday, March 25, 6:30 PM Public Hearing followed by Regular Meeting, Town Hall
- ✓ **Delaware League of Local Governments:** Thursday, March 28, 5:30 PM, Dover
- ✓ **Town Offices Closed:** Friday, March 29, in observance of Good Friday
- ✓ **Sussex County Association of Towns:** Wednesday, April 5, 6:00 PM, hosted by Dewey Beach
- ✓ **Sussex County Association of Towns – Legislative Breakfast:** Friday, April 7, 9:00 AM, Georgetown CHEER Center
- ✓ **Town Council Meeting:** Monday, April 8, 7:00 PM, Regular Meeting, Town Hall

UPDATES FROM DEPARTMENTS

Finance

- As of March 21, the Town has collected:
 - \$1,869,664 (98%) of the 2024 annual property tax billing (\$1,894,982)
 - \$1,035,039 (98.3%) of the January utility billing (\$1,053,202)
- Processed Payroll, Accounts Payable, Accounts Receivable
 - Processed 45 payroll records
 - Processed Purchase Orders (61)
 - ✓ Accounts Payable checks generated (46)
 - ✓ Scanned copies of invoices and attached to PO's
 - Cash Receipt Transactions (264)
 - Miscellaneous Billing Invoices generated (9)
- Provided Tax and Utility Information for property settlements and stamped deeds
- Assisted customers with utility bill and parking ticket questions
- AMI Project – Created READY Software Account and downloaded software
 - Training will be in April
- Working with Edmunds Govtech moving from our server to cloud based
- Finalizing readings for the April utility billing

Police

- Weekly Code Enforcement statistics updated (copy attached)
- Weekly CrimeMapping Reports (copy attached)
- Part I, II, and III Offenses Crime Data (week and year to date) (copy attached)
- Departmental Press Releases issued as warranted

TOWN MANAGER'S WEEKLY REPORT



Public Works

- Water disconnects completed on March 18
- Pepper Street Extended, Kimmey Street Extended, and all alleys regraded on March 18
- Three television's from Town Hall dismantled and relocated
- Removed credit card machine mounts from Administrative Offices and cleaned mounted area
- Removed World War I monument from The Circle - Sipple Monuments will pick up at Public Works
- Blew off pine shats at Wagamon Avenue Mail Cluster Box and regraded with CR6 stone
- Installed solar LED light for flag at Vietnam Veterans Memorial and installed new 4 x 6 American flag
- Mulched Wilson Park and cleaned all tree grates along East Market Street

Wastewater

- Lagoon depths: Large Lagoon is 17.00 feet and Small Lagoon is 4.75 feet
- Attended the start-up meeting for Isaacs Farm pump station
- Completed service on the John Deere 757 Ztrak and Toro 6000 series mowers
- Received the new Keen pump for the Main pump station and installed in the dry well to have as a spare
- Received the Stevenson Equalization tank aerator back from Hill's Electric and plan to install next week
- Cut and cleared fallen trees and branches blocking the access road in the Pettyjohn Woods
- George and Lynch began work on the bypass connection at Stevenson Equalization and should be completed today
- Ran our sewer jetter through a clean out on Zoar Road to clear a blockage

Construction Coordinator

- No report this week

TOWN MANAGER'S WEEKLY REPORT



Planning

- 204 West Market Street – Zoning Amendment application (UR2 to UB3) submitted, Planning Commission public hearing scheduled for April 17
- Calhoun Apartments – Site plan resubmitted on March 20
- 112 North Front Street (Lot subdivision) plans submitted for signature and stamp
- Easter Seals Vehicle Storage – Applicant approved to submit plans for signature and stamp
- Coastal Corridors Update Meeting attended on March 19
- Predevelopment Meetings:
 - 20520 Sandhill Road (Telecommunications Tower) – March 19
 - Georgetown Apartments II (Renovation/Expansion) – March 21

TOWN MANAGER'S UPDATE

- Researched Deed and Survey records regarding property owner concern over lot consolidation
- Met with Sussex County Engineering and Town Engineer regarding Stevenson Lane tie in to County force main (Gene Dvornick, Laura Givens, Eric Rust)
- After review of Pump Station Rehabilitation bids received and review with Staff – rebidding as separate projects (to minimize subcontractors and increase bidders) will be undertaken – previous bidder notified of this decision
- Researched Burton Street ownership in anticipation of meeting with Greelea developers next week
- Participated in First State Community Action Agency Property Committee Meeting and review of the lease for the Temporary Shelter Facility (Springboard Village)
- Worked with Staff and Town Solicitor of finalization of Traffic Calming and Computer, Email, and Internet Policies
- Participated in Water Infrastructure Advisory Council (WIAC) Meeting (virtual)
- Attended DLLG Legislative Advocacy Committee Meeting – Legislation discussed:
 - ✓ HS 1 for HB 13 – EV Charging station funding
 - ✓ HS 1 for HB 55 – Homeless Bill of Rights
 - ✓ HB 189 – Municipal Elections
 - ✓ HB 249 – DNREC Fee increases
 - ✓ SB 206 – Green lights – snow removal equipment
 - ✓ SB 237 – Comprehensive Plan addition of resiliency
 - ✓ Not yet introduced
 - Accessory Dwelling Units
 - Law Enforcement quotas
 - Stretch codes

TOWN MANAGER'S WEEKLY REPORT



- Prepared Discussion Points for meeting with HB 55 (Homeless Bill of Rights) Sponsor
- Completed and submitted Comprehensive Plan and Downtown Development District Certifications for Georgetown Apartments DSHA application
- Provided Congressionally Designated Spending (CDS) Letters of Support for Beebe Health Care (Community Access Clinic) and Habitat for Humanity (15 homes)
- Met with Staff to review Residential Rental Property Inspections – what works well, what needs improvement (Ed Araujo, Jamie Craddock, Gene Dvornick, Laura Givens, Jocelyn Huff, Mike Picarello, Yandani Velasquez)
- Met with Code Enforcement Staff to review cases, required information, reporting, and follow up (Ed Araujo, Gene Dvornick, Mike Picarello, Yandani Velasquez)
- Participated in call with CGI Communications regarding Town videos and renewal of same (Gene Dvornick, Laura Givens, Jocelyn Huff)
- Started work on SCAT 2024 Legislative Breakfast Presentation
- Labor Review – February 2024 received (copy attached)
- Responded to several FOIA requests
- Followed up on several code enforcement issues



TOWN MANAGER'S
WEEKLY REPORT



TOWN MANAGER'S WEEKLY REPORT

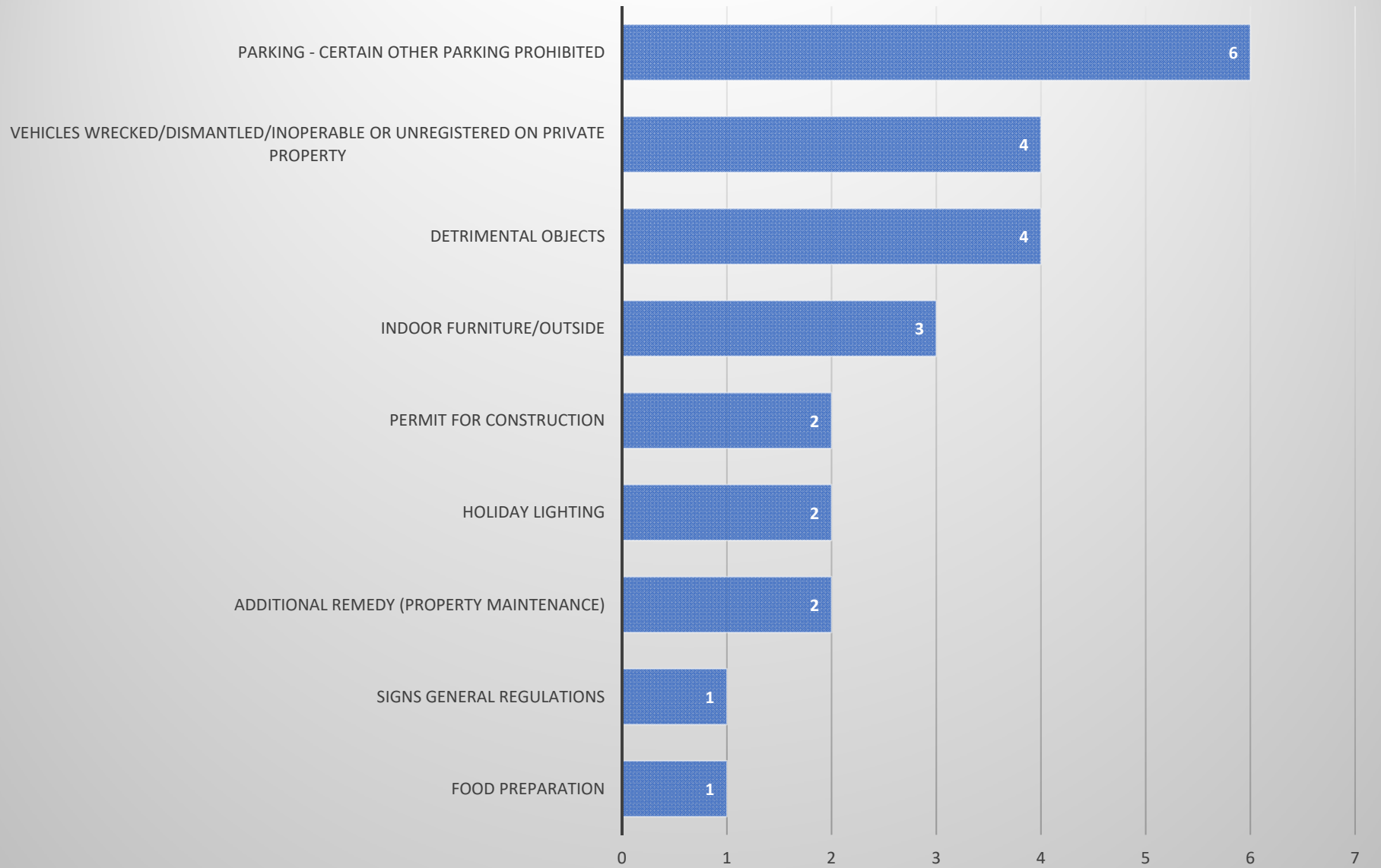


***THIS REPORT AND ANY ATTACHMENTS ARE ONLY BEING SENT
ELECTRONICALLY UNLESS OTHERWISE REQUESTED***

In an effort to inform Council, employees and the public about current Town activities and issues, the Town Manager issues the Town Manager's Weekly Report with highlights from department activities for the current week. This report is published online and distributed every Friday. If you have comments, questions or suggestions regarding the Town Manager's Weekly Report, please contact Town Manager.

Code Violations

March 15, 2024 to March 21, 2024



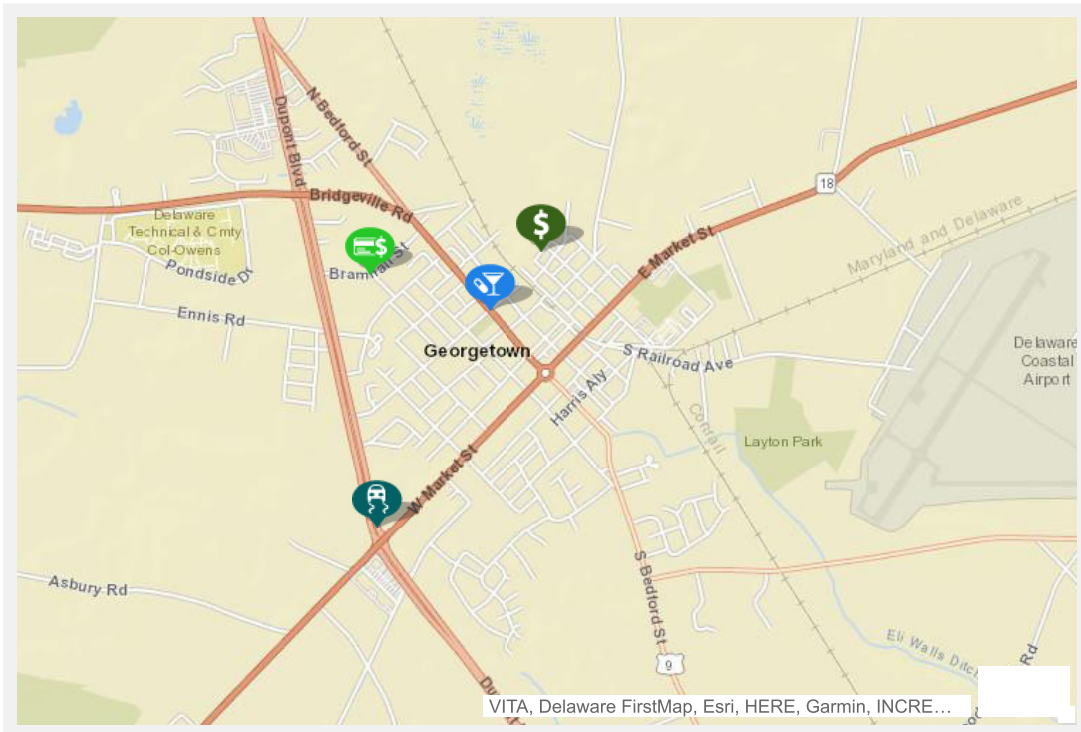
 Print

CrimeMapping.com Map

Friday, March 15, 2024 through Thursday, March 21, 2024

Showing crime types: Arson, Assault, Burglary, Disturbing the Peace, Drugs / Alcohol Violations, DUI, Fraud, Homicide, Motor Vehicle Theft, Robbery, Sex Crimes, Theft / Larceny, Vandalism, Vehicle Break-In / Theft, Weapons





Show crime report Show crime chart



Grab the bottom/right borders to resize the map or the handle in the bottom right corner.

All representations on this map are distributed and transmitted "AS IS" without warranties of any kind, either express or implied including without limitation, warranties of title or implied warranties of merchantability or fitness for a particular purpose. In no event shall CrimeMapping.COM become liable to users of these data for any loss or damages, consequential or otherwise, including but not limited to time, money, goodwill, arising from the use, operation or modification of the data. The visual presentation of data is being provided strictly as a courtesy, not as an obligation to its users.

Crime Report

Type	Description	Incident #	Location	Agency	Date
	FRAUD/FALSE STATEMENT	8124001781	000 BLOCK W BRAMHALL ST	Georgetown Police	3/19/2024 5:00 PM
	DRIVING UNDER THE INFLUENCE		ON NORTHBOUND DUPONT BOULEVARD US113 256.76 FEET NORTH FROM	Delaware State Police	3/18/2024 4:02 AM
	DISORDERLY CONDUCT/LIQUOR INVOLVEMENT	8124001716	200 BLOCK SE N. BEDFORD ST	Georgetown Police	3/18/2024 12:25 AM
	LARCENY/FROM ALL OTHER YARDS	8124001646	200 BLOCK SW TRACY ST	Georgetown Police	3/15/2024 4:06 PM

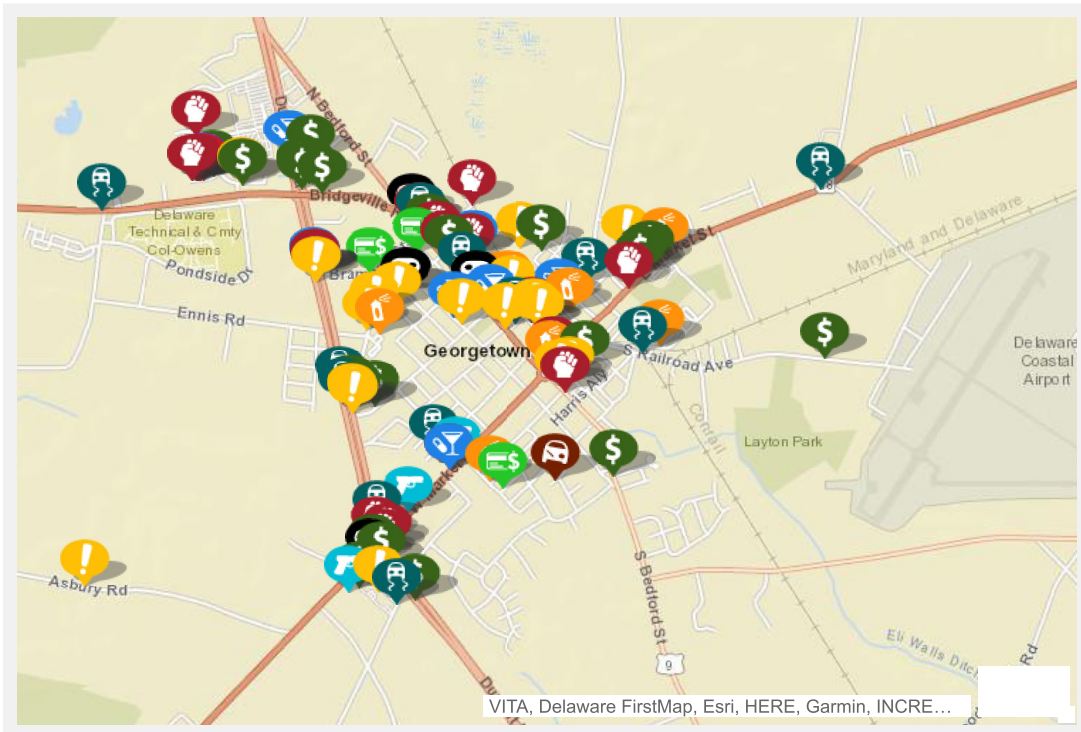
 [Print](#)

CrimeMapping.com Map

Monday, January 1, 2024 through Thursday, March 21, 2024

Showing crime types: Arson, Assault, Burglary, Disturbing the Peace, Drugs / Alcohol Violations, DUI, Fraud, Homicide, Motor Vehicle Theft, Robbery, Sex Crimes, Theft / Larceny, Vandalism, Vehicle Break-In / Theft, Weapons

















Show crime report Show crime chart



Grab the bottom/right borders to resize the map or the handle in the bottom right corner.

All representations on this map are distributed and transmitted "AS IS" without warranties of any kind, either express or implied including without limitation, warranties of title or implied warranties of merchantability or fitness for a particular purpose. In no event shall CrimeMapping.COM become liable to users of these data for any loss or damages, consequential or otherwise, including but not limited to time, money, goodwill, arising from the use, operation or modification of the data. The visual presentation of data is being provided strictly as a courtesy, not as an obligation to its users.

Crime Report

Type	Description	Incident #	Location	Agency	Date
	FRAUD/FALSE STATEMENT	8124001781	000 BLOCK W BRAMHALL ST	Georgetown Police	3/19/2024 5:00 PM
	DRIVING UNDER THE INFLUENCE		ON NORTHBOUND DUPONT BOULEVARD US113 256.76 FEET NORTH FROM	Delaware State Police	3/18/2024 4:02 AM
	DISORDERLY CONDUCT/LIQUOR INVOLVEMENT	8124001716	200 BLOCK SE N. BEDFORD ST	Georgetown Police	3/18/2024 12:25 AM
	LARCENY/FROM ALL OTHER YARDS	8124001646	200 BLOCK SW TRACY ST	Georgetown Police	3/15/2024 4:06 PM
	OFFENSIVE TOUCHING/OTHER ASSAULTS/NON-AGGRAVATED	8124001583	21600 BLOCK W BIDEN AVE	Georgetown Police	3/13/2024 10:41 AM
	DISORDERLY CONDUCT/LIQUOR INVOLVEMENT	8124001563	300 BLOCK SE RACE ST	Georgetown Police	3/12/2024 6:44 PM
	DAMAGE/BUSINESS PROPERTY	8124001558	000 BLOCK SE RAILROAD AVENUE EAST	Georgetown Police	3/12/2024 1:31 PM
	DISORDERLY CONDUCT/UNRELATED TO LIQUOR	8124001547	20900 BLOCK N DUPONT BLVD	Georgetown Police	3/12/2024 3:33 AM
	DISORDERLY CONDUCT/UNRELATED TO LIQUOR		23000 BLOCK E ASBURY RD	Delaware State Police	3/11/2024 7:34 PM
	BURGLARY/FORCED ENTRY/RESIDENCE	8124001540	300 BLOCK SW BEDFORD ST	Georgetown Police	3/11/2024 5:08 PM
	SIMPLE ASSAULT/NON-FAMILY/OTHER ASSAULTS/NON-AGGRAVATED	8124001538	21600 BLOCK SW BIDEN AVE	Georgetown Police	3/11/2024 4:11 PM
	SIMPLE ASSAULT/NON-FAMILY/OTHER ASSAULTS/NON-AGGRAVATED	8124001529	21600 BLOCK SW BIDEN AVE	Georgetown Police	3/11/2024 9:29 AM
	DRIVING UNDER THE INFLUENCE/LIQUOR	8124001527	300 BLOCK SW LAUREL ST	Georgetown Police	3/11/2024 6:29 AM
	AGGRAVATED ASSAULT/NON-FAMILY OTHER DANGEROUS WEAPON	8124001440	20700 BLOCK DUPONT BLVD	Georgetown Police	3/7/2024 6:25 PM
	DRIVING UNDER THE INFLUENCE/LIQUOR		MARKET W ST & SAND HILL RD	Delaware State Police	3/5/2024 12:52 AM
	DAMAGE/PRIVATE PROPERTY	8124001343	300 BLOCK DUNBARTON APTS	Georgetown Police	3/3/2024 5:34 PM
	DRIVING UNDER THE INFLUENCE	8124001324	ON DEPOT STREET 178.92 FEET SOUTH WEST FROM NORTH RACE STR	Georgetown Police	3/2/2024 10:26 PM
	DRIVING UNDER THE INFLUENCE/LIQUOR	8124001314	ON RAILROAD AVENUE WEST 148.85 FEET EAST FROM EAST ADAMS S	Georgetown Police	3/2/2024 3:56 AM
	LARCENY/FROM BUILDING	8124001299	100 BLOCK SW PINE ST	Georgetown Police	3/1/2024 10:08 AM
	DISORDERLY CONDUCT/UNRELATED TO LIQUOR	8124001298	20700 BLOCK S DUPONT BLVD	Georgetown Police	3/1/2024 10:02 AM
	DAMAGE/PUBLIC PROPERTY	8124001290	THE CIR	Georgetown Police	3/1/2024 2:58 AM
	INTIMIDATION/RECKLESS ENDANGER/TERRORISTIC THREAT/HARASSMENT/OTHER ASSAULTS/NON-AGGRAVATED	8124001245	UNION DR & CARMEAN WAY	Georgetown Police	2/27/2024 3:30 PM

Type	Description	Incident #	Location	Agency	Date
	CARRYING A CONCEALED DEADLY WEAPON/DEADLY INSTRUMENT/CCDW/CCDI	8124001243	300 BLOCK SW MARKET ST	Georgetown Police	2/27/2024 1:47 PM
	DAMAGE/BUSINESS PROPERTY	8124001237	200 BLOCK SE RACE ST	Georgetown Police	2/27/2024 8:46 AM
	HARASSING COMMUNICATION/PHONE/WIRE/M... ONLY	8124001213	300 BLOCK NW BEDFORD ST	Georgetown Police	2/26/2024 12:45 PM
	BURGLARY/FORCED ENTRY/NONRESIDENCE	8124001186	500 BLOCK SE BEDFORD ST	Georgetown Police	2/24/2024 9:01 AM
	LARCENY/SHOPLIFTING	8124001168	20500 BLOCK N DUPONT BLVD	Georgetown Police	2/23/2024 9:50 AM
	INTIMIDATION/RECKLESS ENDANGER/TERRORISTIC THREAT/HARASSMENT/OTHER ASSAULTS/NON-AGGRAVATED	8124001153	22100 BLOCK N DUPONT BLVD	Georgetown Police	2/22/2024 4:14 PM
	POSSESSION OF WEAPON		W. MARKET SW ST & CENTER ST	Delaware State Police	2/22/2024 7:07 AM
	INTIMIDATION/RECKLESS ENDANGER/TERRORISTIC THREAT/HARASSMENT/OTHER ASSAULTS/NON-AGGRAVATED	8124001133	400 BLOCK SE N. BEDFORD ST	Georgetown Police	2/21/2024 4:43 PM
	DAMAGE/PRIVATE PROPERTY	8124001094	200 BLOCK NE OLD LAUREL RD	Georgetown Police	2/18/2024 6:17 PM
	DRIVING UNDER THE INFLUENCE/LIQUOR		ON SEASHORE HIGHWAY SR18 43.58 FEET WEST FROM VAUGHN ROAD	Delaware State Police	2/17/2024 5:03 AM
	THREAT OF ARSON	8124000999	DOUGLAS NE ST & RACE ST	Georgetown Police	2/14/2024 7:35 PM
	LARCENY/FROM BUILDING	8124000940	000 BLOCK SE GEORGETOWN PLZ	Georgetown Police	2/12/2024 7:05 PM
	DISORDERLY CONDUCT/UNRELATED TO LIQUOR	8124000938	400 BLOCK NE LAUREL ST	Georgetown Police	2/12/2024 5:14 PM
	THEFT/FALSE PRETENSE OR PROMISE	8124000937	HIGH SCHOOL NE AVE & SUSSEX CENTRAL DR	Georgetown Police	2/12/2024 5:00 PM
	LARCENY/FROM BUILDING	8124000950	21700 BLOCK ROTH AVE	Georgetown Police	2/12/2024 9:02 AM
	LARCENY/SHOPLIFTING	8124000931	20900 BLOCK N DUPONT BLVD	Georgetown Police	2/12/2024 7:03 AM
	OFFENSIVE TOUCHING/OTHER ASSAULTS/NON-AGGRAVATED	8124000910	500 BLOCK NW BEDFORD ST	Georgetown Police	2/11/2024 1:31 AM
	DISORDERLY CONDUCT/UNRELATED TO LIQUOR	8124000883	100 BLOCK SE BEDFORD ST	Georgetown Police	2/9/2024 4:47 PM
	DISORDERLY CONDUCT/LIQUOR INVOLVEMENT	8124000879	100 BLOCK SE RAILROAD AVENUE EAST	Georgetown Police	2/9/2024 2:03 PM
	INTIMIDATION/RECKLESS ENDANGER/TERRORISTIC THREAT/HARASSMENT/OTHER ASSAULTS/NON-AGGRAVATED	8124000828	E. MARKET SW ST & CHERRY LA	Georgetown Police	2/7/2024 1:15 PM
	VEHICLE THEFT	8124000827	21600 BLOCK SW BIDEN AVE	Georgetown Police	2/7/2024 12:19 PM
	OFFENSIVE TOUCHING/OTHER ASSAULTS/NON-AGGRAVATED	8124000780	21600 BLOCK W BIDEN AVE	Georgetown Police	2/5/2024 4:52 PM

Type	Description	Incident #	Location	Agency	Date
	DISORDERLY CONDUCT/UNRELATED TO LIQUOR	8124000775	100 BLOCK SW NORTH ST	Georgetown Police	2/5/2024 12:39 PM
	LARCENY/SHOPLIFTING	8124000773	20500 BLOCK N DUPONT BLVD	Georgetown Police	2/5/2024 10:49 AM
	LARCENY/VEHICLE PARTS/FROM AUTO/ATTACHED	8124000763	20900 BLOCK DUPONT BLVD	Georgetown Police	2/4/2024 11:29 PM
	OFFENSIVE TOUCHING/OTHER ASSAULTS/NON-AGGRAVATED	8124000751	000 BLOCK SE GEORGETOWN PLZ	Georgetown Police	2/4/2024 2:05 PM
	LARCENY/FROM VEHICLE/NOT ATTACHED	8124000726	000 BLOCK SW ROWLAND WAY	Georgetown Police	2/3/2024 8:05 AM
	DRIVING UNDER THE INFLUENCE	8124000721	ON N. BEDFORD STREET SR18 61.76 FEET NORTH WEST FROM ALFRED	Georgetown Police	2/3/2024 4:18 AM
	DISORDERLY CONDUCT/LIQUOR INVOLVEMENT	8124000718	200 BLOCK SE N. BEDFORD ST	Georgetown Police	2/2/2024 7:58 PM
	DISORDERLY CONDUCT/UNRELATED TO LIQUOR	8124000716	000 BLOCK SW PINE ST	Georgetown Police	2/2/2024 5:45 PM
	DISORDERLY CONDUCT/LIQUOR INVOLVEMENT	8124000702	FRONT SE ST & MARY ST	Georgetown Police	2/2/2024 11:00 AM
	HARASSING COMMUNICATION/PHONE/WIRE/M... ONLY	8124000667	400 BLOCK SE CAROLYN ST	Georgetown Police	1/31/2024 6:44 PM
	LARCENY/SHOPLIFTING	8124000656	EDWARD E ST & DUPONT BLVD	Georgetown Police	1/31/2024 10:16 AM
	DISORDERLY CONDUCT/UNRELATED TO LIQUOR	8124000653	RACE SE ST & DEPOT ST	Georgetown Police	1/31/2024 7:07 AM
	LARCENY/SHOPLIFTING	8124000647	205400 BLOCK DUPONT BLVD	Georgetown Police	1/31/2024 1:53 AM
	DISORDERLY CONDUCT/UNRELATED TO LIQUOR	8124000637	100 BLOCK SW NORTH ST	Georgetown Police	1/30/2024 11:00 AM
	DISORDERLY CONDUCT/UNRELATED TO LIQUOR	8124000623	200 BLOCK SE BEDFORD ST	Georgetown Police	1/29/2024 9:23 PM
	DAMAGE/PRIVATE PROPERTY	8124000617	400 BLOCK E INGRAMTOWN RD	Georgetown Police	1/29/2024 3:01 PM
	AGGRAVATED ASSAULT/NON-FAMILY FIREARM	8124000608	400 BLOCK NE E. MARKET ST	Georgetown Police	1/29/2024 12:10 PM
	THEFT/FALSE PRETENSE OR PROMISE	8124000591	000 BLOCK NW JACQUELINE DR	Georgetown Police	1/28/2024 9:16 PM
	LARCENY/SHOPLIFTING	8124000573	400 BLOCK SW E. MARKET ST	Georgetown Police	1/27/2024 7:06 PM
	LARCENY/FROM BUILDING	8124000563	200 BLOCK S BEDFORD ST	Georgetown Police	1/27/2024 1:22 AM
	LARCENY/FROM BUILDING	8124000553	RAILROAD E AVE & RAILROAD AVENUE WEST	Georgetown Police	1/26/2024 1:18 PM
	DRIVING UNDER THE INFLUENCE	8124000545	ON SOUTHBOUND DUPONT BOULEVARD US113 224.89 FEET NORTH FROM	Georgetown Police	1/26/2024 2:52 AM
	LARCENY/FROM BUILDING	8124000533	400 BLOCK NE MARKET ST	Georgetown Police	1/25/2024 2:07 PM
	DISORDERLY CONDUCT/LIQUOR INVOLVEMENT	8124000527	20700 BLOCK DUPONT BLVD	Georgetown Police	1/25/2024 1:20 AM

Type	Description	Incident #	Location	Agency	Date
	DRIVING UNDER THE INFLUENCE	8124000526	ON NORTH KING STREET 111.94 FEET NORTH WEST FROM EAST LAUR	Georgetown Police	1/25/2024 12:48 AM
	OFFENSIVE TOUCHING/OTHER ASSAULTS/NON-AGGRAVATED	8124000513	216500 BLOCK SW BIDEN AVE	Georgetown Police	1/24/2024 2:28 PM
	LARCENY/SHOPLIFTING	8124000502	400 BLOCK NE MARKET ST	Georgetown Police	1/24/2024 5:02 AM
	LARCENY/FROM BUILDING	8124000458	21600 BLOCK SW BIDEN AVE	Georgetown Police	1/22/2024 4:47 PM
	DRIVING UNDER THE INFLUENCE/LIQUOR	8124000422	BEDFORD ST & BRAMHALL ST	Georgetown Police	1/20/2024 9:33 PM
	SIMPLE ASSAULT/NON- FAMILY/OTHER ASSAULTS/NON- AGGRAVATED	8124000394	21600 BLOCK SW BIDEN AVE	Georgetown Police	1/19/2024 1:47 PM
	SIMPLE ASSAULT/NON- FAMILY/OTHER ASSAULTS/NON- AGGRAVATED	8124000336	21600 BLOCK SW BIDEN AVE	Georgetown Police	1/16/2024 3:34 PM
	OFFENSIVE TOUCHING/OTHER ASSAULTS/NON-AGGRAVATED	8124000314	21600 BLOCK SW BIDEN AVE	Georgetown Police	1/15/2024 7:42 PM
	LARCENY/FROM ALL OTHER YARDS	8124000295	BEDFORD E ST & DUPONT BLVD	Georgetown Police	1/14/2024 10:47 PM
	DISORDERLY CONDUCT/UNRELATED TO LIQUOR	8124000289	100 BLOCK SE RACE ST	Georgetown Police	1/14/2024 4:19 PM
	DISORDERLY CONDUCT/LIQUOR INVOLVEMENT	8124000280	20500 BLOCK S DUPONT BLVD	Georgetown Police	1/14/2024 4:45 AM
	DISORDERLY CONDUCT/LIQUOR INVOLVEMENT	8124000276	20700 BLOCK DUPONT BLVD	Georgetown Police	1/14/2024 12:47 AM
	DISORDERLY CONDUCT/LIQUOR INVOLVEMENT	8124000275	20700 BLOCK DUPONT BLVD	Georgetown Police	1/13/2024 11:35 PM
	AGGRAVATED ASSAULT/NON-FAMILY KNIFE/CUTTING INSTRUMENT	8124000260	20700 BLOCK S DUPONT BLVD	Georgetown Police	1/13/2024 12:13 AM
	THEFT OF SERVICES FROM ALL OTHER YARDS	8124000245	000 BLOCK GEORGETOWN PL	Georgetown Police	1/12/2024 1:06 PM
	SIMPLE ASSAULT/NON- FAMILY/OTHER ASSAULTS/NON- AGGRAVATED	8124000224	300 BLOCK NE MARKET ST	Georgetown Police	1/11/2024 3:55 PM
	DISORDERLY CONDUCT/UNRELATED TO LIQUOR	8124000222	21700 BLOCK ROTH AVE	Georgetown Police	1/11/2024 3:03 PM
	DAMAGE/PRIVATE PROPERTY	8124000216	500 BLOCK NE MARKET ST	Georgetown Police	1/11/2024 10:54 AM
	OFFENSIVE TOUCHING/OTHER ASSAULTS/NON-AGGRAVATED	8124000215	100 BLOCK SE RACE ST	Georgetown Police	1/11/2024 9:11 AM
	DRIVING UNDER THE INFLUENCE/LIQUOR		DUPONT N BLVD & EDWARD ST	Delaware State Police	1/10/2024 8:20 PM
	DISORDERLY CONDUCT/UNRELATED TO LIQUOR	8124000171	000 BLOCK GEORGETOWN PLZ	Georgetown Police	1/9/2024 11:20 AM
	BURGLARY/FORCED ENTRY/NONRESIDENCE	8124000170	000 BLOCK GEORGETOWN PLZ	Georgetown Police	1/9/2024 10:45 AM
	SIMPLE ASSAULT/NON- FAMILY/OTHER ASSAULTS/NON- AGGRAVATED	8124000163	21600 BLOCK SW BIDEN AVE	Georgetown Police	1/8/2024 9:45 PM
	LARCENY/FROM BUILDING	8124000123	500 BLOCK NW BEDFORD ST	Georgetown Police	1/6/2024 9:07 PM

Type	Description	Incident #	Location	Agency	Date
		8124000122	300 BLOCK RACE ST	Georgetown Police	1/6/2024 5:50 PM
	DISORDERLY CONDUCT/UNRELATED TO LIQUOR	8124000118	100 BLOCK SE RACE ST	Georgetown Police	1/6/2024 11:05 AM
	OFFENSIVE TOUCHING/OTHER ASSAULTS/NON-AGGRAVATED	8124000105	400 BLOCK SE BEDFORD ST	Georgetown Police	1/5/2024 4:02 PM
	LARCENY/FROM BUILDING	8124000104	400 BLOCK NW BEDFORD ST	Georgetown Police	1/5/2024 2:44 PM
	LARCENY/SHOPLIFTING	8124000099	000 BLOCK GEORGETOWN PLZ	Georgetown Police	1/5/2024 1:00 PM
	CONSUMPTION OF LIQUOR/UNDERAGE	8124000098	300 BLOCK NE MARKET ST	Georgetown Police	1/5/2024 12:19 PM
	BURGLARY/NO FORCED ENTRY/RESIDENCE	8124000087	400 BLOCK SE ELIZABETH ST	Georgetown Police	1/5/2024 12:31 AM
	DRIVING UNDER THE INFLUENCE		ON OLD LAUREL ROAD 344.73 FEET SOUTH WEST FROM DUPONT BOUL	Delaware State Police	1/4/2024 7:10 PM
	CARRYING PROHIBITED	8124000080	COUNTY SEAT HWY & W. MARKET ST	Georgetown Police	1/4/2024 3:39 PM
	BURGLARY/NO FORCED ENTRY/RESIDENCE	8124000067	400 BLOCK SE ELIZABETH ST	Georgetown Police	1/4/2024 12:27 AM
	DISORDERLY CONDUCT/UNRELATED TO LIQUOR	8124000066	20900 BLOCK N DUPONT BLVD	Georgetown Police	1/3/2024 10:49 PM
	DISORDERLY CONDUCT/UNRELATED TO LIQUOR	8124000052	RACE SE ST & DEPOT ST	Georgetown Police	1/3/2024 11:27 AM
	SIMPLE ASSAULT/NON-FAMILY/OTHER ASSAULTS/NON-AGGRAVATED	8124000047	000 BLOCK SE GEORGETOWN PLZ	Georgetown Police	1/2/2024 7:52 PM
	LARCENY/FROM BUILDING	8124000039	000 BLOCK GEORGETOWN PLZ	Georgetown Police	1/2/2024 11:19 AM
	LARCENY/FROM ALL OTHER YARDS	8124000032	GORDY NE ST & GOFF DR	Georgetown Police	1/2/2024 9:30 AM
	INTIMIDATION/RECKLESS ENDANGER/TERRORISTIC THREAT/HARASSMENT/OTHER ASSAULTS/NON-AGGRAVATED	8124000029	100 BLOCK SE BEDFORD ST	Georgetown Police	1/2/2024 8:30 AM
	DISORDERLY CONDUCT/UNRELATED TO LIQUOR	8124000013	400 BLOCK NW KIMMEY ST	Georgetown Police	1/1/2024 2:28 PM
	LARCENY/FROM BUILDING	8124000012	20900 BLOCK N DUPONT BLVD	Georgetown Police	1/1/2024 1:00 PM

Crime Offense Report

Mar 14, 2024 – Mar 20, 2024

PART I OFFENSES

Offense_Order	Crime_Categ	Current Week	Current Year	Week Previous Year	Previous Year
A03	Kidnap	0	0	0	1
A04	Rape	0	2	0	0
A06	Robbery	0	1	0	1
A07	Assault/Aggravated	1	5	1	7
A08	Burglary	0	5	0	1
A09	Theft	2	34	1	19
A10	Theft/Auto	0	1	0	1
A12	All Other	0	1	0	1
PART I OFFENSES		3	49	2	31

PART II OFFENSES

Offense_Order	Crime_Categ	Current Week	Current Year	Week Previous Year	Previous Year
A13	Other Assaults	0	47	4	39
A15	Criminal Mischief	1	14	1	6
A16	Weapons	0	3	0	2
A17	Other Sex Offenses	-	-	-	-
A19	Drugs	0	26	0	27
A20	Noise/Disorderly Premise	0	7	0	1
A21	Trespass	2	33	2	30
A22	Disorderly Conduct	2	28	2	25
A23	Other	14	324	6	168
PART II OFFENSES		19	483	15	299

PART III OFFENSES

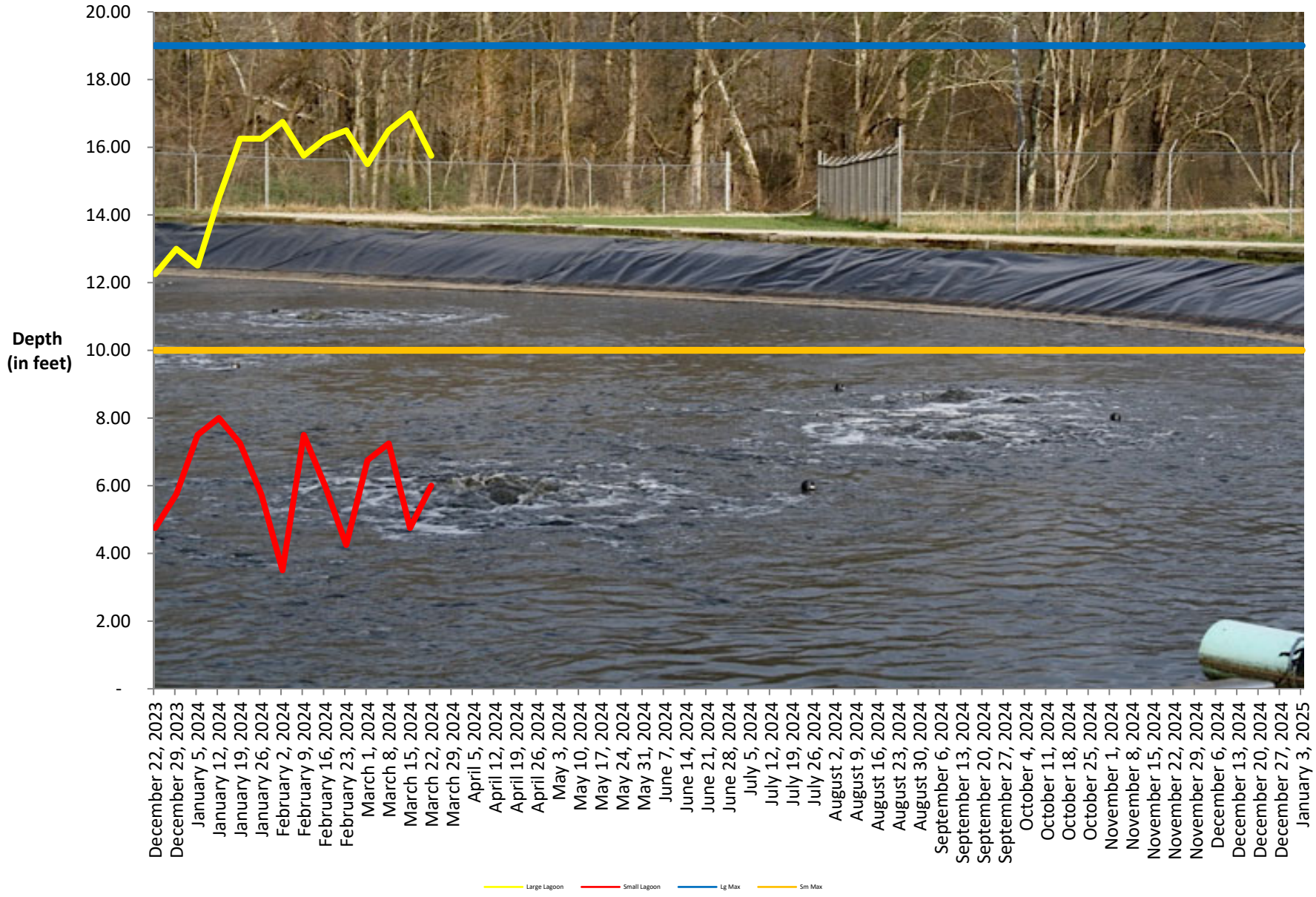
Offense_Order	Crime_Categ	Current Week	Current Year	Week Previous Year	Previous Year
A24	Alarm	11	54	0	0
A25	Animal Control	0	4	0	0
A26	Recovered Property	0	4	0	6
A27	Service	19	280	0	4
A28	Suspicious Per/Veh	3	54	0	0
PART III OFFENSES		33	396	0	10
Summary		55	927	17	339

Mar 21, 2024

1

12:05:56 PM

WWTF Lagoon Depths



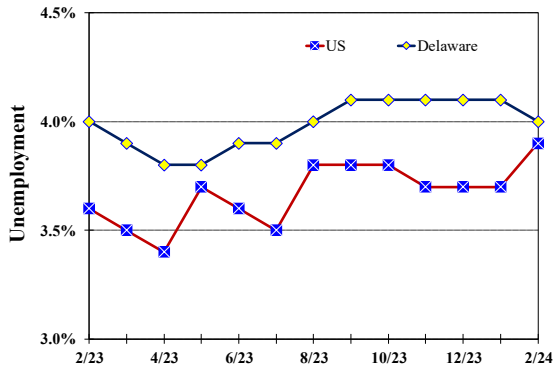
February 2024

Published March 22, 2024

Unemployment Rate

Delaware and US

February 2023 – February 2024



Monthly Commentary

On March 8th, OOLMI released its annual revisions to Delaware’s employment and unemployment estimates, also known as benchmarking. Delaware revised down the seasonally adjusted annual average number of jobs by 600 to 483,700 from the original estimate of 484,300 for 2023. The annual average number of seasonally adjusted unemployed Delawareans was revised down by 1,400 to 20,100 from the original estimate of 21,500. The annual average unemployment rate for 2023, originally estimated at 4.3 percent, was revised to 4.0 percent. Monthly benchmark adjustments for the years 2021 through 2023 are currently available on OOLMI’s website at

<https://lmi.delaware.gov>

Delaware Civilian Labor Force

Delaware Residents

	Feb. 2024	Jan. 2024	Feb. 2023
Civilian Labor Force	508,200	508,800	501,900
Employed	487,900	488,100	482,000
Unemployed	20,300	20,700	19,900
Unemployment Rate %	4.0	4.1	4.0
US Unemployment Rate %	3.9	3.7	3.6

Source: Delaware Dept. of Labor in cooperation with the US Dept. of Labor, Bureau of Labor Statistics.

Area Unemployment Rates (%)

	Feb. 2024	Jan. 2024	Feb. 2023
New Castle County	3.8	3.9	4.0
Wilmington	5.7	6.3	5.8
Newark	3.9	3.2	4.1
Kent County	4.4	4.6	4.7
Dover	5.7	5.9	5.7
Sussex County	4.3	4.5	4.6

Note: Area rates are not seasonally adjusted.

Source: Delaware Dept. of Labor in cooperation with the US Dept. of Labor, Bureau of Labor Statistics.

Hours & Earnings

All Employee (Total Private)

	Feb. 2024	Jan. 2024	Feb. 2023
Weekly Earnings	\$1,013.78	\$1,012.15	\$1,002.26
Weekly Hours	31.8	31.6	32.7
Hourly Earnings	\$31.88	\$32.03	\$30.65

Source: Delaware Dept. of Labor in cooperation with the US Dept. of Labor, Bureau of Labor Statistics.

Office of Occupational and Labor Market Information

For data questions, contact Tom Dougherty (302) 761-8062

Delaware Labor Force Trends

Delaware's seasonally adjusted unemployment rate in February 2024 was 4.0%, down from 4.1% in January 2024. There were 20,300 unemployed Delawareans in February 2024 compared to 19,900 in February 2023. The US unemployment rate was 3.9% in February 2024, up from 3.7% in January 2024. In February 2023, the US unemployment rate was 3.6%, while Delaware rate was 4.0%.

In February 2024, seasonally adjusted nonfarm employment was 487,800, up from 487,100 in January 2024. Since February 2023, Delaware's total nonfarm jobs have increased by a net gain of 5,000, a rise of 1.1%. Nationally, jobs during that period increased by 1.8%.

Delaware Nonfarm Employment

Jobs at Delaware Locations
Seasonally Adjusted (in 000s)

INDUSTRY GROUP	Feb. 2024	Jan. 2024	Over the Month Change	Over the Year Change†
TOTAL NONAG. EMP.	487.8	487.1	0.7	5.0
CONSTRUCTION	23.6	23.7	-0.1	-0.7
MANUFACTURING	27.7	28.0	-0.3	0.7
Durable Goods	8.6	8.7	-0.1	-0.7
Nondurable Goods	19.1	19.3	-0.2	1.4
TRADE, TRANSP., & UTIL.	89.2	89.3	-0.1	-0.7
Wholesale Trade	12.5	12.4	0.1	-0.1
Retail Trade	51.3	51.3	0.0	0.3
Transp. & Utilities	25.4	25.6	-0.2	-0.9
INFORMATION	3.5	3.5	0.0	-0.2
FINANCIAL ACTIVITIES	50.7	50.5	0.2	0.6
PROF. & BUS. SERVICES	63.4	63.4	0.0	-2.8
PRIV. EDUCATION & HEALTH	85.4	85.5	-0.1	4.1
LEISURE & HOSPITALITY	54.1	53.4	0.7	1.3
OTHER SERVICES	19.1	19.0	0.1	0.3
GOVERNMENT	71.1	70.8	0.3	2.4
Federal Government	6.6	6.6	0.0	0.5
State Government	34.2	34.1	0.1	0.8
Local Government	30.3	30.1	0.2	1.1

† Annual changes are not seasonally adjusted.
Details may not add up due to rounding and seasonal adjustment.
Source: US Department of Labor, Bureau of Labor Statistics.

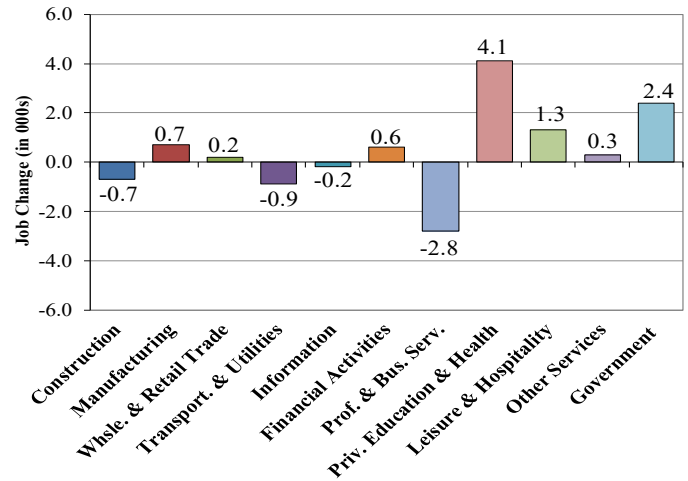
Office of Occupational and Labor Market Information

For data questions, contact Tom Dougherty (302) 761-8062

<https://lmi.delaware.gov/>

Delaware Over-the-Year Job Change

February 2023 – February 2024



Consumer Price Index

All Urban Consumers

	Percent Change to Feb. 2024 from:		
	Feb. 2023	Dec. 2023	Jan. 2024
US City Average	3.2	1.2	0.6
Phila.-Camden-Wilm.*	3.4	1.6	NA

* Data are published on a bi-monthly basis.

Delaware Annual Net Job Change

Annual Average 2003–2023

