

# TOWN MANAGER'S WEEKLY REPORT



## PCOMING MEETINGS & EVENTS ...

- ✓ **Ethic Commission Meeting:** Monday, November 20, 3:00 PM, Town Hall
- ✓ **Dog Park Committee:** Tuesday, November 21, 7:00 PM, Town Hall – **Cancelled**
- ✓ **Town Offices Closed:** Thursday, November 23, in observation of Thanksgiving Day
- ✓ **Town Offices Closed:** Friday, November 24, in observation of the day after Thanksgiving Day
- ✓ **Sussex County Association of Towns:** Wednesday, December 6, 6:00 PM, hosted by Rehoboth Beach
- ✓ **Caroling on the Circle:** Thursday, December 7, 6:00 PM, The Circle
- ✓ **Georgetown Christmas Parade:** Thursday, December 7, 7:00 PM, The Circle
- ✓ **Sussex County Association of Towns Steering Committee:** Friday, December 8, 9:00 AM, First State Community Action Agency

## UPDATES FROM DEPARTMENTS

### **Finance**

- As of November 16, the Town has collected:
  - \$1,838,740 (97%) of the 2024 annual property tax billing (\$1,894,982)
    - ✓ Mailed Second Delinquent Tax Notice (83)
  - \$991,520 (88%) of the October utility billing (\$1,132,499)
    - ✓ Mailed Reminder Notices (462)
- Processed Payroll, Accounts Receivable
  - Processed 46 payroll records
  - Processed Purchase Orders (64)
    - ✓ Accounts Payable checks generated (48)
  - Cash Receipt Transactions (615)
  - Miscellaneous Billing Invoices generated (5)
- Provided Tax and Utility Information for property settlements and stamped deeds
- Assisted customers with utility bill and parking ticket questions
- Preparing for the Annual Employee Benefits Meeting – Open Enrollment, Thursday, December 14
- Financial review with Town auditor (Kristen Dabrowski, Gene Dvornick, Olga Holm, Laura Givens)
  - Provided Management's Discussion and Analysis responses

# TOWN MANAGER'S WEEKLY REPORT

---



## **Planning**

- Electronic Plan Review - Reviewer training on November 13
- The Oaks Phase 2 – Engineer comments forwarded to applicant on November 17
- Isaac's Farm Phase 1 - Site plan amendment approved on November 15
- Planning Commission:
  - Popeyes Louisiana Kitchen – Preliminary Site Plan Review – *Approved*

## **Wastewater**

- Lagoon depths: Large Lagoon is 9.25 feet and Small Lagoon is 2.00 feet
- Responded to sewer issue on Old Laurel Road – checked everything on the Town's side – all clear
- Repaired nozzles and indicator light on Goslee irrigation rig at Baxter Farms
- Changed rear tires on John Deere gator
- Repaired check valve at Sussex Central pump station

## **Construction Coordinator**

- Admirals Landing
  - Inspect storm water installation
- Certificate of Occupancy
  - 4 & 6 East Laurel Street – JB Wagamon building (Temporary)
  - 21092 Arrow Safety Road – Royal Farms
- Miss Utility Locate Summary (copy attached)

## **Public Works**

- Battery replaced on Police unit 81-13
- Police Department motorcycle unit picked up from Rommel Harley Davidson
- Christmas tree set up completed
- Cleaned up The Circle from accident on November 13
- Excavated old meter pit on West Market Street – replaced with new meter pit, new setter, and check valve
- Scheduled fire hydrant repair – The Circle and North Bedford Street for November 22
- Santa House set in place outside Town Offices

# TOWN MANAGER'S WEEKLY REPORT

---



## Police

- Weekly Code Enforcement statistics updated (copy attached)
- Weekly CrimeMapping Reports (copy attached)
- Part I, II, and III Offenses Crime Data (week and year to date) (copy attached)
- Departmental Press Releases issued as warranted

## TOWN MANAGER'S UPDATE

- Responded to local television media questions regarding Regulation of Marijuana Establishments and damage to the Chad Spicer Memorial
- Provided Superior Court Administrator information regarding metered parking (zones, kiosk locations, and hours)
- Contacted DelDOT requesting alternatives for improved markings for vehicles entering The Circle
- Held discussions with the Rossi Group regarding Cinder Way and Mulberry Street traffic calming project
- Researched Public-Private Partnerships and potential benefits/costs
- Started research into various municipal actions relating to Marijuana Regulation
- Held discussion with staff regarding Certificate of Occupancy inspections and needs for cross training (Jamie Craddock, Gene Dvornick, Bobby Fletcher, Jocelyn Huff, Jeff Ward)
- Served as a Panelist for Senator Huxtable's Affordable Housing Listening Tour
- Responded to developer question regarding minimum housing square footage requirement in Georgetown (we do not have one)
- Provided Senator Huxtable's Staff with information regarding:
  - ✓ Pallet Village Pilot Program
  - ✓ Community First! Village Notes
- Participated in Sandhill Fields Board of Director Meeting (Gene Dvornick, Bill West)
- Prepared *Other Factors* write up for inclusion in the FY 2023 Audit Report
- Drafted and sent response to developer request regarding waiver on preliminary site plan requirement for Conditional Use Application
- Monthly Labor Review – October 2023 (copy attached)
- Responded to several FOIA requests
- Followed up on several code enforcement issues

# TOWN MANAGER'S WEEKLY REPORT

---



# TOWN MANAGER'S WEEKLY REPORT

---

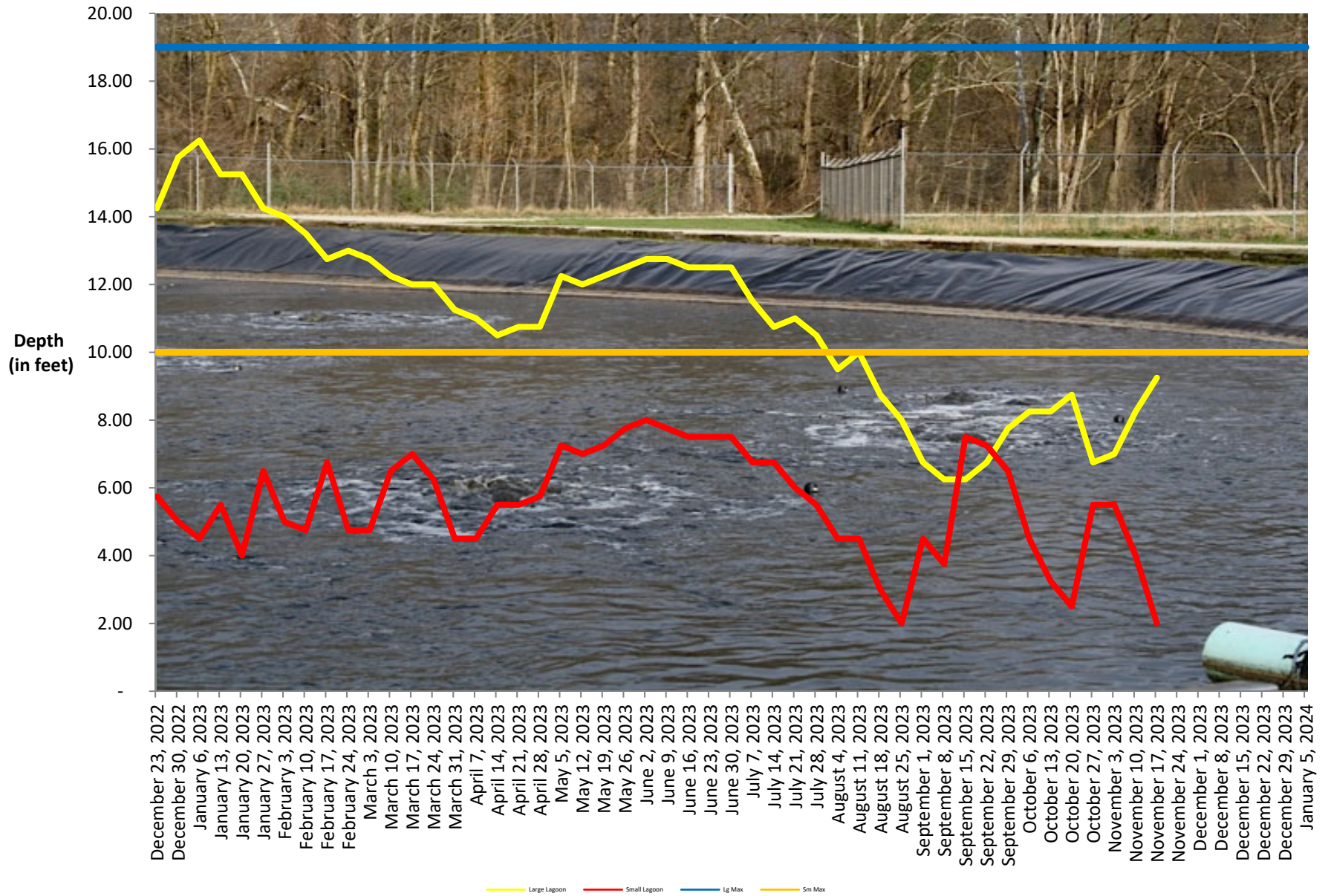


***THIS REPORT AND ANY ATTACHMENTS ARE ONLY BEING SENT  
ELECTRONICALLY UNLESS OTHERWISE REQUESTED***

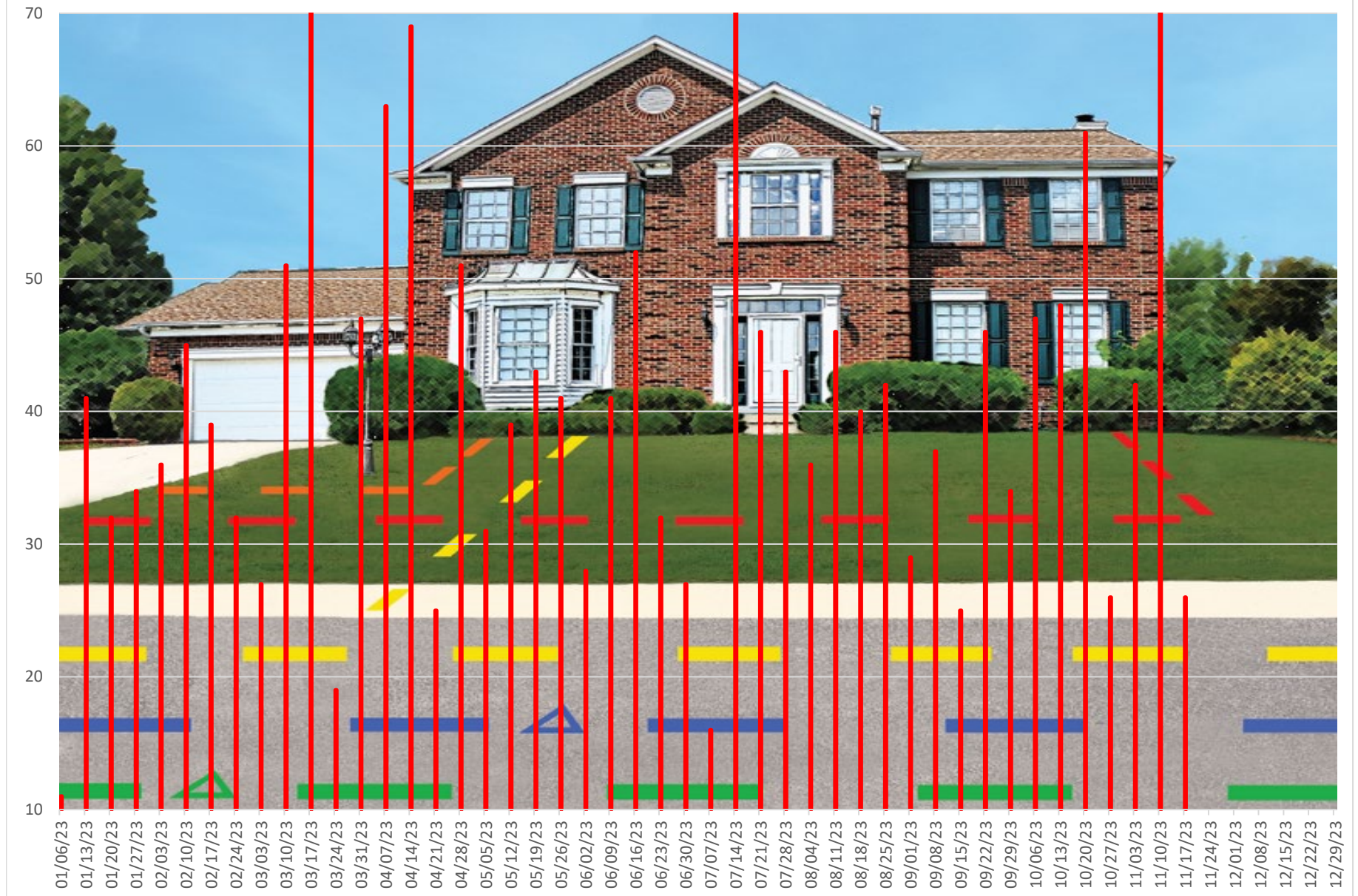
*In an effort to inform Council, employees and the public about current Town activities and issues, the Town Manager issues the Town Manager's Weekly Report with highlights from department activities for the current week. This report is published online and distributed every Friday. If you have comments, questions or suggestions regarding the Town Manager's Weekly Report, please contact Town Manager.*



## WWTF Lagoon Depths



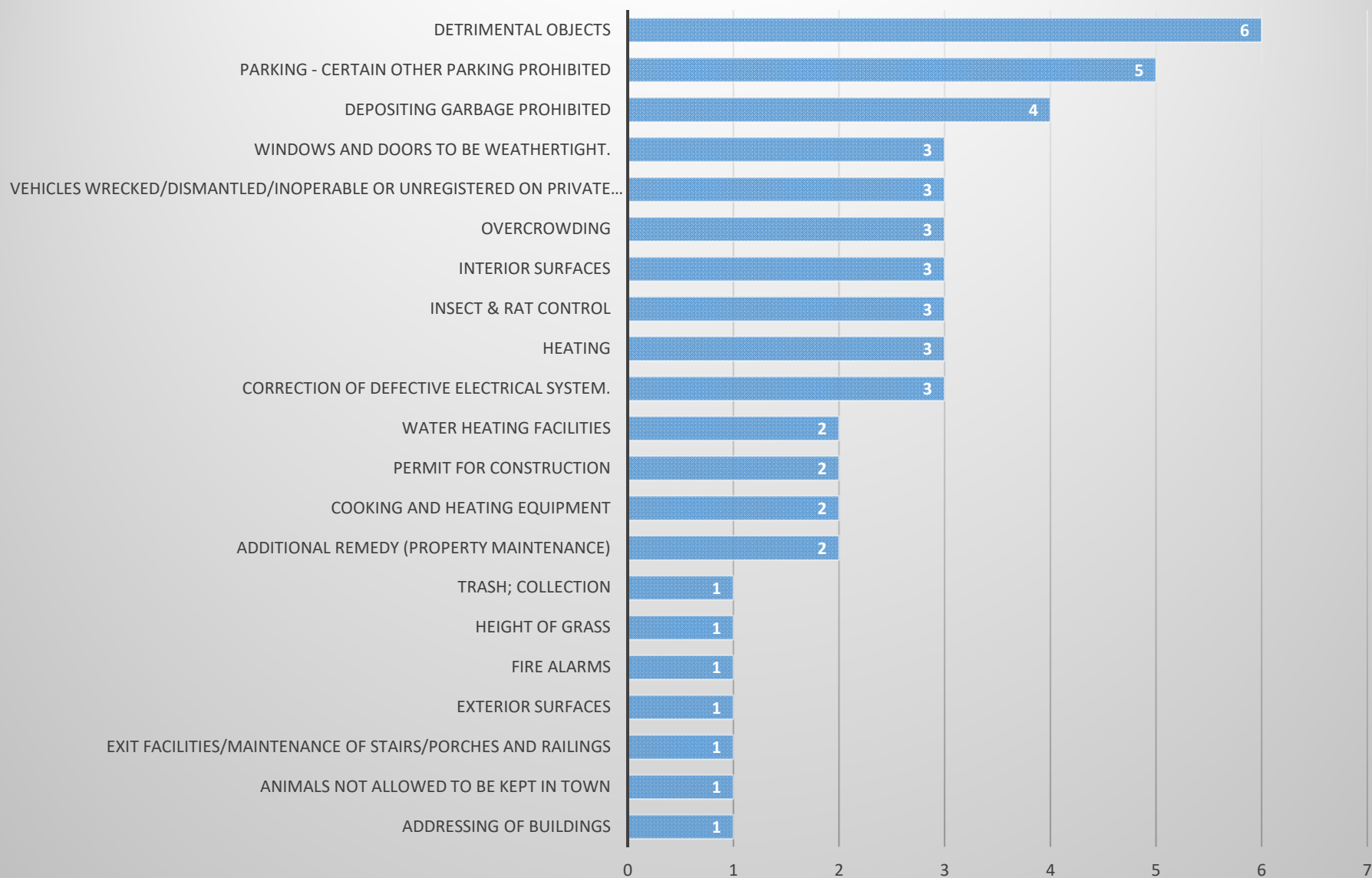
## Miss Utility Locate Tickets





## Code Violations

### November 10, 2023 to November 16, 2023



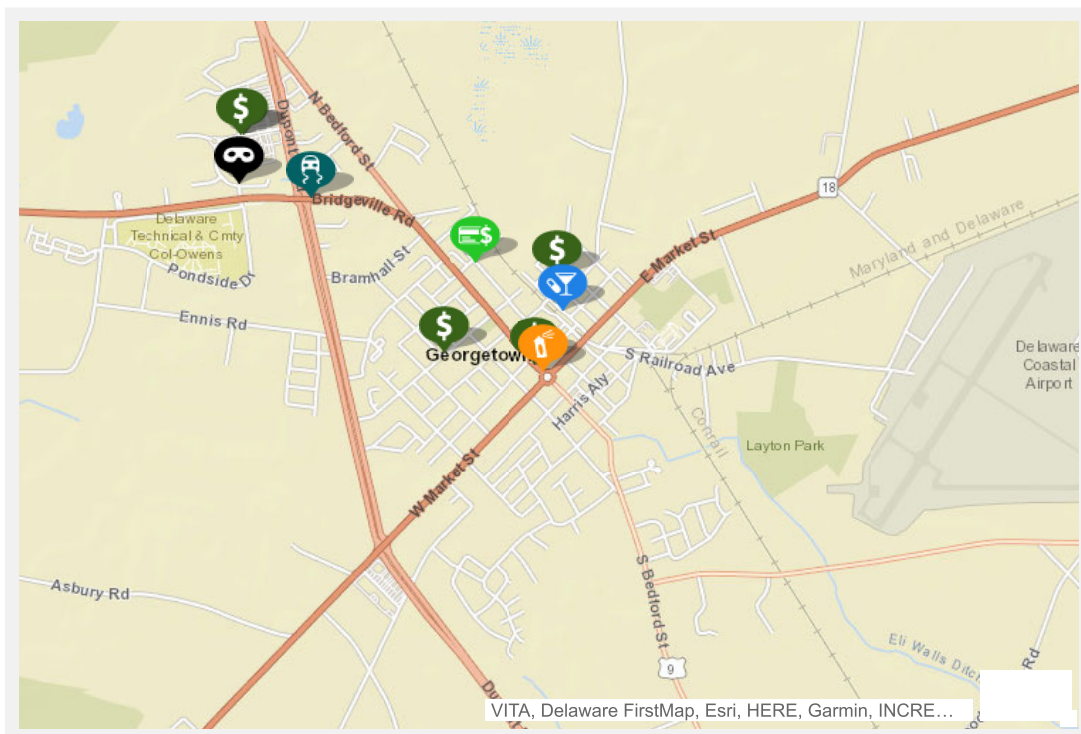


## CrimeMapping.com Map

Friday, November 10, 2023 through Thursday, November 16, 2023

**Showing crime types:** Arson, Assault, Burglary, Disturbing the Peace, Drugs / Alcohol Violations, DUI, Fraud, Homicide, Motor Vehicle Theft, Robbery, Sex Crimes, Theft / Larceny, Vandalism, Vehicle Break-In / Theft, Weapons




☒ Show crime report ☐ Show crime chart



Grab the bottom/right borders to resize the map or the handle in the bottom right corner.

All representations on this map are distributed and transmitted "AS IS" without warranties of any kind, either express or implied including without limitation, warranties of title or implied warranties of merchantability or fitness for a particular purpose. In no event shall CrimeMapping.COM become liable to users of these data for any loss or damages, consequential or otherwise, including but not limited to time, money, goodwill, arising from the use, operation or modification of the data. The visual presentation of data is being provided strictly as a courtesy, not as an obligation to its users.

## Crime Report

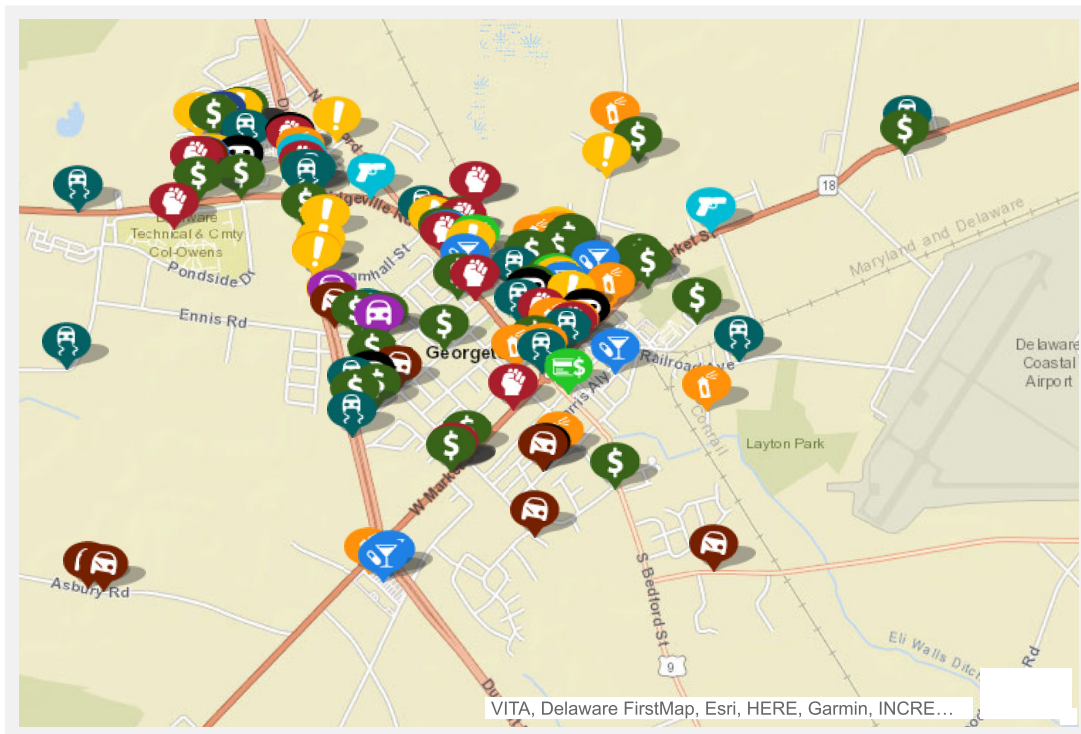
Type	Description	Incident #	Location	Agency	Date
	DAMAGE/PUBLIC PROPERTY	8123007147	THE NE CIR & N. BEDFORD ST	Georgetown Police	11/13/2023 12:09 AM
	BURGLARY/NO FORCED ENTRY/NONRESIDENCE	8123007145	21700 BLOCK ROTH AVE	Georgetown Police	11/12/2023 6:35 PM
	DRIVING UNDER THE INFLUENCE	8123007131	ON BEDFORD STREET SR18 114.12 FEET EAST FROM DUPONT BOULEVA	Georgetown Police	11/12/2023 6:05 AM
	LARCENY/SHOPLIFTING	8123007125	000 BLOCK E COLLEGE PARK LA	Georgetown Police	11/11/2023 10:01 PM
	LARCENY/FROM BUILDING	8123007106	200 BLOCK NE ROSA ST	Georgetown Police	11/11/2023 12:43 AM
	DISORDERLY CONDUCT/LIQUOR INVOLVEMENT	8123007103	100 BLOCK NW RAILROAD AVE	Georgetown Police	11/10/2023 11:28 PM
	LARCENY/FROM BUILDING	8123007097	100 BLOCK NW BEDFORD ST	Georgetown Police	11/10/2023 8:06 PM
	LARCENY CONTROLLED SUBSTANCE NON REGISTERED FACILITY	8123007092	200 BLOCK NE EDWARD ST	Georgetown Police	11/10/2023 4:23 PM
	FRAUD/ILLEGAL USE OF CREDIT CARDS	8123007091	300 BLOCK SE RACE ST	Georgetown Police	11/10/2023 3:50 PM
	LARCENY/SHOPLIFTING	8123007089	000 BLOCK E COLLEGE PARK LA	Georgetown Police	11/10/2023 2:28 PM

## CrimeMapping.com Map

Sunday, May 21, 2023 through Thursday, November 16, 2023

Showing crime types: Arson, Assault, Burglary, Disturbing the Peace, Drugs / Alcohol Violations, DUI, Fraud, Homicide, Motor Vehicle Theft, Robbery, Sex Crimes, Theft / Larceny, Vandalism, Vehicle Break-In / Theft, Weapons

☒ Show crime report ☐ Show crime chart



Grab the bottom/right borders to resize the map or the handle in the bottom right corner.

All representations on this map are distributed and transmitted "AS IS" without warranties of any kind, either express or implied including without limitation, warranties of title or implied warranties of merchantability or fitness for a particular purpose. In no event shall CrimeMapping.COM become liable to users of these data for any loss or damages, consequential or otherwise, including but not limited to time, money, goodwill, arising from the use, operation or modification of the data. The visual presentation of data is being provided strictly as a courtesy, not as an obligation to its users.

## Crime Report

Type	Description	Incident #	Location	Agency	Date
	DAMAGE/PUBLIC PROPERTY	8123007147	THE NE CIR & N. BEDFORD ST	Georgetown Police	11/13/2023 12:09 AM
	BURGLARY/NO FORCED ENTRY/NONRESIDENCE	8123007145	21700 BLOCK ROTH AVE	Georgetown Police	11/12/2023 6:35 PM
	DRIVING UNDER THE INFLUENCE	8123007131	ON BEDFORD STREET SR18 114.12 FEET EAST FROM DUPONT BOULEVA	Georgetown Police	11/12/2023 6:05 AM
	LARCENY/SHOPLIFTING	8123007125	000 BLOCK E COLLEGE PARK LA	Georgetown Police	11/11/2023 10:01 PM
	LARCENY/FROM BUILDING	8123007106	200 BLOCK NE ROSA ST	Georgetown Police	11/11/2023 12:43 AM
	DISORDERLY CONDUCT/LIQUOR INVOLVEMENT	8123007103	100 BLOCK NW RAILROAD AVE	Georgetown Police	11/10/2023 11:28 PM
	LARCENY/FROM BUILDING	8123007097	100 BLOCK NW BEDFORD ST	Georgetown Police	11/10/2023 8:06 PM
	LARCENY CONTROLLED SUBSTANCE NON REGISTERED FACILITY	8123007092	200 BLOCK NE EDWARD ST	Georgetown Police	11/10/2023 4:23 PM
	FRAUD/ILLEGAL USE OF CREDIT CARDS	8123007091	300 BLOCK SE RACE ST	Georgetown Police	11/10/2023 3:50 PM
	LARCENY/SHOPLIFTING	8123007089	000 BLOCK E COLLEGE PARK LA	Georgetown Police	11/10/2023 2:28 PM
	LARCENY/SHOPLIFTING	8123007049	500 BLOCK E COLLEGE PARK LA	Georgetown Police	11/8/2023 5:12 PM
	DISORDERLY CONDUCT/LIQUOR INVOLVEMENT	8123007017	000 BLOCK SW CHESTNUT ST	Georgetown Police	11/7/2023 7:06 PM
	DRIVING UNDER THE INFLUENCE		ON LEWES-GEORGETOWN HIGHWAY US9 136.48 FEET EAST FROM ROGER	Delaware State Police	11/6/2023 11:08 PM
	LARCENY/FROM BUILDING	8123006987	000 BLOCK E COLLEGE PARK LA	Georgetown Police	11/6/2023 12:34 PM
	LARCENY/FROM BUILDING	8123006978	900 BLOCK SW INGRAMTOWN RD	Georgetown Police	11/6/2023 8:42 AM
	LARCENY/FROM BUILDING	8123006975	300 BLOCK DUNBARTON DR	Georgetown Police	11/6/2023 6:51 AM
	DRIVING UNDER THE INFLUENCE		ON NORTHBOUND DUPONT BOULEVARD US113 99.08 FEET SOUTH FROM	Delaware State Police	11/5/2023 2:35 AM
	DISORDERLY CONDUCT/UNRELATED TO LIQUOR	8123006925	20800 BLOCK S DUPONT BLVD	Georgetown Police	11/3/2023 4:49 PM
	HARASSING COMMUNICATION/PHONE/WIRE/MAIL ONLY	8123006871	300 BLOCK RACE ST	Georgetown Police	11/1/2023 4:02 PM
	LARCENY/FROM BUILDING	8123006819	20600 BLOCK N DUPONT BLVD	Georgetown Police	10/30/2023 2:13 PM
	DRIVING UNDER THE INFLUENCE	8123006790	ON EASTBOUND THE CIRCLE US9 79.73 FEET NORTH FROM W. MARKET	Georgetown Police	10/30/2023 2:11 AM
	DRIVING UNDER THE INFLUENCE/LIQUOR		DUPONT N BLVD & EDWARD ST	Delaware State Police	10/28/2023 5:58 PM



Type	Description	Incident #	Location	Agency	Date
	LARCENY/FROM BUILDING	8123006753	000 BLOCK E COLLEGE PARK LA	Georgetown Police	10/28/2023 5:34 PM
	DISORDERLY CONDUCT/UNRELATED TO LIQUOR	8123006746	100 BLOCK SE RAILROAD AVENUE EAST	Georgetown Police	10/28/2023 9:57 AM
	DAMAGE/PRIVATE PROPERTY	8123006744	200 BLOCK SE KING ST	Georgetown Police	10/28/2023 8:25 AM
	DRIVING UNDER THE INFLUENCE	8123006733	ON PRIVATE PROPERTY WITHIN GEORGETOWN MUNICIPALITY. 23.25 FE	Georgetown Police	10/28/2023 2:32 AM
	DAMAGE/PRIVATE PROPERTY	8123006703	E. MARKET ST & KING ST	Georgetown Police	10/26/2023 7:49 PM
	INTIMIDATION/RECKLESS ENDANGER/TERRORISTIC THREAT/HARASSMENT/OTHER ASSAULTS/NON-AGGRAVATED	8123006688	21100 BLOCK COLLEGE DR	Georgetown Police	10/26/2023 10:57 AM
	LARCENY/FROM BUILDING	8123006632	COLLEGE PARK E LA & CARMEAN WAY	Georgetown Police	10/24/2023 4:05 PM
	LARCENY/BICYCLES	8123006583	300 BLOCK NE MARKET ST	Georgetown Police	10/23/2023 8:58 AM
	DISORDERLY CONDUCT/LIQUOR INVOLVEMENT	8123006578	GEORGETOWN PLZ & DUPONT BLVD	Georgetown Police	10/22/2023 9:45 PM
	DISTURBING THE PEACE/PUBLIC NUISANCE	8123006570	000 BLOCK E COLLEGE PARK LA	Georgetown Police	10/22/2023 5:37 PM
	DRIVING UNDER THE INFLUENCE/LIQUOR	8123006555	300 BLOCK W RAILROAD AVE	Georgetown Police	10/22/2023 1:27 AM
	LARCENY/FROM BUILDING	8123006541	COLLEGE PARK E LA & CARMEAN WAY	Georgetown Police	10/21/2023 1:16 PM
	OFFENSIVE TOUCHING/OTHER ASSAULTS/NON-AGGRAVATED	8123006521	500 BLOCK DOUGLAS ST	Georgetown Police	10/20/2023 6:37 PM
	OFFENSIVE TOUCHING/OTHER ASSAULTS/NON-AGGRAVATED	8123006482	E. MARKET NE ST & EAST ALY	Georgetown Police	10/19/2023 4:22 PM
	LARCENY/FROM BANK FROM BUILDING	8123006436	200 BLOCK NE MARKET ST	Georgetown Police	10/18/2023 5:14 PM
	DISORDERLY CONDUCT/UNRELATED TO LIQUOR	8123006420	20700 BLOCK DUPONT BLVD	Georgetown Police	10/18/2023 7:29 AM
	DISORDERLY CONDUCT/LIQUOR INVOLVEMENT	8123006394	200 BLOCK NE LAUREL ST	Georgetown Police	10/16/2023 8:33 PM
	BURGLARY/NO FORCED ENTRY/RESIDENCE	8123006393	200 BLOCK NE E. MARKET ST	Georgetown Police	10/16/2023 7:10 PM
	VEHICLE THEFT LOCALLY STOLEN- LOCALLY RECOVER	8123006300	200 BLOCK DUNBARTON	Georgetown Police	10/13/2023 8:17 PM
	DAMAGE/PRIVATE PROPERTY	8123006295	100 BLOCK NE ADAMS ST	Georgetown Police	10/13/2023 5:46 PM
	BURGLARY/NO FORCED ENTRY/NONRESIDENCE	8123006288	100 BLOCK NE DEPOT ST	Georgetown Police	10/13/2023 12:06 PM
	LARCENY/FROM VEHICLE/NOT ATTACHED	8123006286	21600 BLOCK SW BIDEN AVE	Georgetown Police	10/13/2023 10:40 AM
	CARRYING PROHIBITED	8123006274	20500 BLOCK N DUPONT BLVD	Georgetown Police	10/13/2023 12:02 AM
	DISORDERLY CONDUCT/LIQUOR INVOLVEMENT	8123006264	000 BLOCK GEORGETOWN PLZ	Georgetown Police	10/12/2023 5:55 PM
	OFFENSIVE TOUCHING/OTHER ASSAULTS/NON-AGGRAVATED	8123006221	21600 BLOCK W BIDEN AVE	Georgetown Police	10/11/2023 10:56 AM

Type	Description	Incident #	Location	Agency	Date
	INTIMIDATION/RECKLESS ENDANGER/TERRORISTIC THREAT/HARASSMENT/OTHER ASSAULTS/NON-AGGRAVATED	8123006197	300 BLOCK NE MARKET ST	Georgetown Police	10/10/2023 2:15 PM
	DAMAGE/BUSINESS PROPERTY	8123006188	000 BLOCK GEORGETOWN PLZ	Georgetown Police	10/10/2023 8:05 AM
	OFFENSIVE TOUCHING/OTHER ASSAULTS/NON-AGGRAVATED	8123006122	20500 BLOCK N DUPONT BLVD	Georgetown Police	10/6/2023 9:38 PM
	OFFENSIVE TOUCHING/OTHER ASSAULTS/NON-AGGRAVATED	8123006116	300 BLOCK NE MARKET ST	Georgetown Police	10/6/2023 2:09 PM
	DISORDERLY CONDUCT/LIQUOR INVOLVEMENT	8123006099	400 BLOCK RACE ST	Georgetown Police	10/6/2023 12:24 AM
	SIMPLE ASSAULT/NON-FAMILY/OTHER ASSAULTS/NON-AGGRAVATED	8123006097	100 BLOCK NW RACE ST	Georgetown Police	10/5/2023 11:33 PM
	BURGLARY/NO FORCED ENTRY/RESIDENCE	8123006098	1800 BLOCK BUNBARTON ST	Georgetown Police	10/5/2023 10:16 PM
	HARASSING COMMUNICATION/PHONE/WIRE/MAIL ONLY	8123006087	SAVANNAH S RD & RUDD RD	Georgetown Police	10/5/2023 3:57 PM
	DISORDERLY CONDUCT/UNRELATED TO LIQUOR	8123006084	20700 BLOCK S DUPONT BLVD	Georgetown Police	10/5/2023 2:00 PM
	DISORDERLY CONDUCT/UNRELATED TO LIQUOR	8123006072	000 BLOCK SE RAILROAD AVENUE EAST	Georgetown Police	10/5/2023 6:04 AM
	FRAUD/ILLEGAL USE OF CREDIT CARDS	8123006061	100 BLOCK SE BEDFORD ST	Georgetown Police	10/4/2023 5:50 PM
	DISORDERLY CONDUCT/LIQUOR INVOLVEMENT	8123006057	21600 BLOCK SW BIDEN AVE	Georgetown Police	10/4/2023 2:35 PM
	LARCENY/FROM VEHICLE/NOT ATTACHED	8123006053	500 BLOCK SW DUNBARTON APTS	Georgetown Police	10/4/2023 11:53 AM
	DISORDERLY CONDUCT/UNRELATED TO LIQUOR	8123006049	20700 BLOCK S DUPONT BLVD	Georgetown Police	10/4/2023 10:06 AM
	DAMAGE/PRIVATE PROPERTY	8123006035	RACE NW ST & COOPER ALY	Georgetown Police	10/3/2023 6:51 PM
	LARCENY/FROM ALL OTHER YARDS	8123006021	200 BLOCK NE ROSA ST	Georgetown Police	10/3/2023 8:12 AM
	LARCENY/FROM BUILDING	8123006011	NORTH E ST & DUPONT BLVD	Georgetown Police	10/2/2023 8:54 PM
	INTIMIDATION/RECKLESS ENDANGER/TERRORISTIC THREAT/HARASSMENT/OTHER ASSAULTS/NON-AGGRAVATED	8123006002	500 BLOCK E COLLEGE PARK LA	Georgetown Police	10/2/2023 2:50 PM
	LARCENY/FROM BUILDING	8123006020	300 BLOCK NE MARKET ST	Georgetown Police	10/2/2023 2:30 PM
	DRIVING UNDER THE INFLUENCE	8123005986	ON NEW STREET 145.00 FEET NORTH EAST FROM NORTH RACE STREE	Georgetown Police	10/2/2023 5:24 AM
	DRIVING UNDER THE INFLUENCE		ON BEDFORD STREET SR18 30.47 FEET SOUTH EAST FROM BRAMHALL	Delaware State Police	10/2/2023 1:20 AM
	DRIVING UNDER THE INFLUENCE		ON BEDFORD STREET SR18 45.55 FEET EAST FROM DUPONT BOULEVAR	Delaware State Police	10/1/2023 8:12 PM

Type	Description	Incident #	Location	Agency	Date
	DISORDERLY CONDUCT/UNRELATED TO LIQUOR	8123005975	200 BLOCK NE NORTH ST	Georgetown Police	10/1/2023 12:36 AM
	INTIMIDATION/RECKLESS ENDANGER/TERRORISTIC THREAT/HARASSMENT/OTHER ASSAULTS/NON-AGGRAVATED	8123005969	400 BLOCK SE BEDFORD ST	Georgetown Police	9/30/2023 7:41 PM
	LARCENY/SHOPLIFTING	8123005965	400 BLOCK MARKET ST	Georgetown Police	9/30/2023 7:11 PM
	DISORDERLY CONDUCT/LIQUOR INVOLVEMENT	8123005964	400 BLOCK NW N. BEDFORD ST	Georgetown Police	9/30/2023 5:30 PM
	DISORDERLY CONDUCT/UNRELATED TO LIQUOR	8123005960	500 BLOCK NW BEDFORD ST	Georgetown Police	9/30/2023 3:34 PM
	SIMPLE ASSAULT/NON-FAMILY/OTHER ASSAULTS/NON-AGGRAVATED	8123005958	500 BLOCK NE DOUGLAS ST	Georgetown Police	9/30/2023 2:17 PM
	INTIMIDATION/RECKLESS ENDANGER/TERRORISTIC THREAT/HARASSMENT/OTHER ASSAULTS/NON-AGGRAVATED	8123005944	20500 BLOCK S DUPONT BLVD	Georgetown Police	9/29/2023 10:46 PM
	LARCENY/FROM ALL OTHER YARDS	8123005943	300 BLOCK NW RAILROAD AVENUE EAST	Georgetown Police	9/29/2023 10:36 PM
	DRIVING UNDER THE INFLUENCE/DRUGS	8123005937	500 BLOCK COLLEGE PARK LA	Georgetown Police	9/29/2023 6:50 PM
	DISORDERLY CONDUCT/UNRELATED TO LIQUOR	8123005932	21600 BLOCK SW BIDEN AVE	Georgetown Police	9/29/2023 1:43 PM
	LARCENY/FROM BUILDING	8123005893	000 BLOCK SE FRONT ST	Georgetown Police	9/27/2023 6:03 PM
	LARCENY/FROM BUILDING	8123005888	100 BLOCK NE DEPOT ST	Georgetown Police	9/27/2023 2:12 PM
	INTIMIDATION/RECKLESS ENDANGER/TERRORISTIC THREAT/HARASSMENT/OTHER ASSAULTS/NON-AGGRAVATED	8123005884	300 BLOCK NE MARKET ST	Georgetown Police	9/27/2023 10:28 AM
	DRIVING UNDER THE INFLUENCE/LIQUOR	8123005857	ON WEST NORTH STREET 587.59 FEET EAST FROM DUPONT BOULEVAR	Georgetown Police	9/26/2023 4:37 AM
	DAMAGE/BUSINESS PROPERTY	8123005843	20700 BLOCK S DUPONT BLVD	Georgetown Police	9/25/2023 12:41 PM
	LARCENY/CITY/STATE/TOWN/PROPER... FROM BUILDING	8123005840	21100 BLOCK COLLEGE DR	Georgetown Police	9/25/2023 10:47 AM
	LARCENY/FROM BUILDING	8123005833	20500 BLOCK N DUPONT BLVD	Georgetown Police	9/25/2023 12:39 AM
	LARCENY/BICYCLES	8123005812	300 BLOCK NW RAILROAD AVE	Georgetown Police	9/23/2023 4:28 PM
	LARCENY/BICYCLES	8123005801	400 BLOCK NW BEDFORD ST	Georgetown Police	9/23/2023 8:17 AM
	DAMAGE/PRIVATE PROPERTY	8123005756	100 BLOCK NE TRACY ST	Georgetown Police	9/21/2023 7:02 PM
	DAMAGE/PUBLIC PROPERTY	8123005722	STEVENSON S LA & CONAWAY ST	Georgetown Police	9/20/2023 8:31 AM
	LARCENY/FROM BUILDING	8123005718	21100 BLOCK W COLLEGE DR	Georgetown Police	9/20/2023 6:55 AM
	LARCENY/SHOPLIFTING	8123005648	20900 BLOCK N DUPONT BLVD	Georgetown Police	9/18/2023 12:57 AM

Type	Description	Incident #	Location	Agency	Date
	LARCENY/SHOPLIFTING	8123005640	400 BLOCK SW E. MARKET ST	Georgetown Police	9/17/2023 6:29 PM
	DAMAGE/PRIVATE PROPERTY	8123005594	100 BLOCK NE E. MARKET ST	Georgetown Police	9/15/2023 9:01 PM
	DISORDERLY CONDUCT/UNRELATED TO LIQUOR	8123005502	000 BLOCK COLLEGE PARK DR	Georgetown Police	9/12/2023 9:32 AM
	DRIVING UNDER THE INFLUENCE/LIQUOR		ON SEASHORE HIGHWAY SR18 490.51 FEET WEST FROM VAUGHN ROAD	Delaware State Police	9/11/2023 3:25 AM
	LARCENY/FROM BUILDING	8123005336	1600 BLOCK E DUNBARTON APTS	Georgetown Police	9/6/2023 6:37 AM
	AGGRAVATED ASSAULT/NON-FAMILY KNIFE/CUTTING INSTRUMENT	8123005241	DOUGLAS NE ST & BEDFORD ST	Georgetown Police	9/2/2023 11:43 AM
	DRIVING UNDER THE INFLUENCE/LIQUOR	8123005181	ON SOUTHBOUND DUPONT BOULEVARD US113 326.66 FEET SOUTH FROM	Georgetown Police	8/31/2023 12:06 AM
	LARCENY/FROM BUILDING	8123005153	500 BLOCK UNION DR	Georgetown Police	8/30/2023 7:29 AM
	LARCENY/SHOPLIFTING	8123005085	400 BLOCK NE MARKET ST	Georgetown Police	8/27/2023 1:46 PM
	BURGLARY/FORCED ENTRY/NONRESIDENCE	8123005082	20500 BLOCK S DUPONT BLVD	Georgetown Police	8/27/2023 11:11 AM
	BURGLARY/FORCED ENTRY/NONRESIDENCE	8123005083	20500 BLOCK S DUPONT BLVD	Georgetown Police	8/27/2023 11:11 AM
	DAMAGE/BUSINESS PROPERTY	8123005058	20500 BLOCK N DUPONT BLVD	Georgetown Police	8/26/2023 6:56 AM
	LARCENY/FROM BUILDING	8123004819	200 BLOCK NE ROSA ST	Georgetown Police	8/16/2023 4:01 PM
	LARCENY/FROM BUILDING		000 BLOCK S ROGERS AVE	Delaware State Police	8/16/2023 12:29 PM
	LARCENY/FROM BUILDING	8123004758	1300 BLOCK DUNBARTON APTS	Georgetown Police	8/13/2023 8:31 PM
	DRIVING UNDER THE INFLUENCE/LIQUOR		ON E. MARKET STREET US9 69.95 FEET NORTH EAST FROM SOUTH RA	Delaware State Police	8/5/2023 1:17 AM
	POSSESSION OF WEAPON	8123004514	400 BLOCK W E. MARKET ST	Georgetown Police	8/3/2023 11:35 AM
	CARRYING A CONCEALED DEADLY WEAPON/DEADLY INSTRUMENT/CCDW/CCDI	8123004500	BRIDGEVILLE NW RD & BEDFORD ST	Georgetown Police	8/3/2023 12:45 AM
	BURGLARY/NO FORCED ENTRY/FREE TEXT	8123004468	100 BLOCK SW ADAMS ST	Georgetown Police	8/2/2023 8:23 AM
	LARCENY/FROM VEHICLE/NOT ATTACHED	8123004464	000 BLOCK SE SWEET GUM CT	Georgetown Police	8/2/2023 7:22 AM
	LARCENY/FROM VEHICLE/NOT ATTACHED	8123004400	100 BLOCK SW ADAMS ST	Georgetown Police	7/31/2023 6:34 AM
	DISORDERLY CONDUCT/UNRELATED TO LIQUOR	8123004344	000 BLOCK SW GORDY ST	Georgetown Police	7/28/2023 3:54 PM
	LARCENY/VEHICLE PARTS/FROM AUTO/ATTACHED	8123004297	100 BLOCK COAL ALY	Georgetown Police	7/26/2023 2:51 PM
	DAMAGE/PRIVATE PROPERTY	8123004093	SAVANNAH N RD & SAVANNAH RD	Georgetown Police	7/17/2023 8:53 PM



Type	Description	Incident #	Location	Agency	Date
	LARCENY/FROM VEHICLE/NOT ATTACHED	8123004016	20900 BLOCK N DUPONT BLVD	Georgetown Police	7/14/2023 3:19 PM
	DRIVING UNDER THE INFLUENCE/DRUGS		ON VAUGHN ROAD 0.24 MILES SOUTH FROM ENNIS STREET 349.97	Delaware State Police	7/12/2023 9:46 AM
	DAMAGE/PRIVATE PROPERTY	8123003934	000 BLOCK SW LAUREL ST	Georgetown Police	7/11/2023 5:30 PM
	SIMPLE ASSAULT/NON-FAMILY/OTHER ASSAULTS/NON-AGGRAVATED	8123003681	400 BLOCK RACE ST	Georgetown Police	6/30/2023 12:26 AM
	LARCENY/FROM VEHICLE/NOT ATTACHED		22900 BLOCK E ASBURY RD	Delaware State Police	6/24/2023 8:50 AM
	LARCENY/FROM VEHICLE/NOT ATTACHED		23000 BLOCK E ASBURY RD	Delaware State Police	6/24/2023 7:20 AM
	INTIMIDATION/RECKLESS ENDANGER/TERRORISTIC THREAT/HARASSMENT/OTHER ASSAULTS/NON-AGGRAVATED	8123003511	000 BLOCK SW MARY ST	Georgetown Police	6/21/2023 11:31 AM
	LARCENY/FROM VEHICLE/NOT ATTACHED	8123003478	21500 BLOCK S PARK AVE	Georgetown Police	6/20/2023 5:51 AM
	THEFT/FALSE PRETENSE OR PROMISE	8123003468	100 BLOCK NE CEDAR ST	Georgetown Police	6/19/2023 3:00 PM
	VEHICLE THEFT	8123003254	20800 BLOCK S DUPONT BLVD	Georgetown Police	6/9/2023 9:05 PM
	ROBBERY/CARJACKING/STRONG-ARM HIGHWAY,STREET,ALLEY	8123003116	000 BLOCK E COLLEGE PARK LA	Georgetown Police	6/3/2023 5:23 PM
	THEFT/FALSE PRETENSE OR PROMISE	8123003023	000 BLOCK E COLLEGE PARK LA	Georgetown Police	5/31/2023 6:30 AM
	OFFENSIVE TOUCHING/OTHER ASSAULTS/NON-AGGRAVATED	8123003022	21600 BLOCK SW BIDEN AVE	Georgetown Police	5/30/2023 9:55 PM
	LARCENY/FROM BUILDING	8123003019	200 BLOCK NW RAILROAD AVE	Georgetown Police	5/30/2023 8:34 PM
	LARCENY/VEHICLE PARTS/FROM AUTO/ATTACHED	8123002924	20600 BLOCK SAVANNAH RD	Georgetown Police	5/26/2023 7:00 PM
	SIMPLE ASSAULT/NON-FAMILY/OTHER ASSAULTS/NON-AGGRAVATED	8123002921	21600 BLOCK W BIDEN AVE	Georgetown Police	5/26/2023 6:00 PM
	LARCENY/FROM BUILDING	8123002879	400 BLOCK SE RACE ST	Georgetown Police	5/25/2023 10:10 AM
	OFFENSIVE TOUCHING/OTHER ASSAULTS/NON-AGGRAVATED	8123002833	W. MARKET SW ST & SOUTH LA	Georgetown Police	5/23/2023 8:06 AM

# Crime Offense Report

**Nov 9, 2023 - Nov 15, 2023**

## **PART I OFFENSES**

Offense_Order	Crime_Categ	Current Week	Current Year	Week Previous Year	Previous Year
A03	Kidnap	0	1	0	1
A04	Rape	0	14	0	7
A06	Robbery	0	9	0	4
A07	Assault/Aggravated	0	32	1	25
A08	Burglary	0	23	0	12
A09	Theft	5	262	1	102
A10	Theft/Auto	0	8	0	4
A12	All Other	0	8	0	4
<b>PART I OFFENSES</b>		5	357	2	159

## **PART II OFFENSES**

Offense_Order	Crime_Categ	Current Week	Current Year	Week Previous Year	Previous Year
A13	Other Assaults	1	226	1	184
A14	Rec. Stolen Property	0	1	0	1
A15	Criminal Mischief	0	114	0	47
A16	Weapons	0	19	0	20
A17	Other Sex Offenses	0	11	0	11
A18	Alcohol	0	3	0	3
A19	Drugs	0	183	0	174
A20	Noise/Disorderly Premise	0	89	0	12
A21	Trespass	0	154	0	107
A22	Disorderly Conduct	0	119	0	97
A23	Other	14	1,632	3	703
<b>PART II OFFENSES</b>		15	2551	4	1359

## **PART III OFFENSES**

Offense_Order	Crime_Categ	Current Week	Current Year	Week Previous Year	Previous Year
A24	Alarm	5	289	0	1
A25	Animal Control	0	9	0	0
A26	Recovered Property	0	39	2	29
A27	Service	8	1,492	0	23
A28	Suspicious Per/Veh	2	342	1	9
<b>PART III OFFENSES</b>		15	2171	3	62
<b>Summary</b>		35	5079	9	1580

Nov 16, 2023

1

8:49:05 AM

# Monthly Labor Review

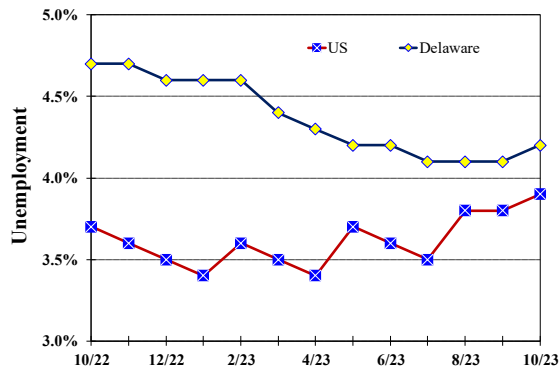
## October 2023

Published November 17, 2023

### Unemployment Rate

Delaware and US

October 2022 – October 2023



### Monthly Commentary

October's average private sector hourly wages were \$1.30 or 4.3 percent higher than a year ago, outpacing the growth rate of US city average consumer prices (CPI) by 1.1 percentage points, which rose by 3.2 percent over-the-year. The increase in average hourly wages was led by the *Manufacturing* super sector, whose average hourly wages grew by \$3.29 or 11.2 percent, over-the-year. The *Construction* industry was second in over-the-year average hourly wage increases, growing by \$2.82 or 8.3 percent. Offsetting these increases were the *Private Education and Health Services* and *Financial Activities* sectors, whose over-the-year average hourly wages declined by 1.8 and 0.2 percent, respectively.

### Delaware Civilian Labor Force

Delaware Residents

	Oct. 2023	Sept. 2023	Oct. 2022
Civilian Labor Force	509,300	507,700	495,400
Employed	487,900	486,700	472,300
Unemployed	21,400	21,000	23,100
Unemployment Rate %	4.2	4.1	4.7
US Unemployment Rate %	3.9	3.8	3.7

Source: Delaware Dept. of Labor in cooperation with the US Dept. of Labor, Bureau of Labor Statistics.

### Area Unemployment Rates (%)

	Oct. 2023	Sept. 2023	Oct. 2022
<b>New Castle County</b>	4.1	4.1	4.3
Wilmington	6.4	6.2	5.9
Newark	4.3	3.6	4.8
<b>Kent County</b>	4.7	4.5	5.3
Dover	6.1	5.8	6.9
<b>Sussex County</b>	4.0	3.8	4.5

Note: Area rates are not seasonally adjusted.

Source: Delaware Dept. of Labor in cooperation with the US Dept. of Labor, Bureau of Labor Statistics.

### Hours & Earnings

All Employee (Total Private)

	Oct. 2023	Sept. 2023	Oct. 2022
<b>Weekly Earnings</b>	\$1,012.82	\$992.58	\$997.67
<b>Weekly Hours</b>	32.4	32.3	33.3
<b>Hourly Earnings</b>	\$31.26	\$30.73	\$29.96

Source: Delaware Dept. of Labor in cooperation with the US Dept. of Labor, Bureau of Labor Statistics.

**Office of Occupational and Labor Market Information**

For data questions, contact Tom Dougherty (302) 761-8062

## Delaware Labor Force Trends

Delaware's seasonally adjusted unemployment rate in October 2023 was 4.2%, up from 4.1% in September 2023. There were 21,400 unemployed Delawareans in October 2023 compared to 23,100 in October 2022. The US unemployment rate was 3.9% in October 2023, up from 3.8% in September 2023. In October 2022, the US unemployment rate was 3.7%, while Delaware's rate was 4.7%.

In October 2023, seasonally adjusted nonfarm employment was 486,600, down from 487,600 in September 2023. Since October 2022, Delaware's total nonfarm jobs have increased by a net gain of 10,100, a rise of 2.1%. Nationally, jobs during that period increased by 1.9%.

### Delaware Nonfarm Employment

*Jobs at Delaware Locations*  
Seasonally Adjusted (in 000s)

INDUSTRY GROUP	Oct. 2023	Sept. 2023	Over the Month Change	Over the Year Change†
TOTAL NONAG. EMP.	486.6	487.6	-1.0	10.1
CONSTRUCTION	24.3	24.5	-0.2	0.4
MANUFACTURING	28.0	27.6	0.4	1.7
Durable Goods	10.1	9.9	0.2	0.6
Nondurable Goods	17.9	17.7	0.2	1.1
TRADE, TRANSP., & UTIL.	89.2	89.9	-0.7	-2.1
Wholesale Trade	12.1	12.1	0.0	-0.6
Retail Trade	50.2	50.4	-0.2	-0.3
Transp. & Utilities	26.9	27.4	-0.5	-1.2
INFORMATION	3.5	3.6	-0.1	-0.2
FINANCIAL ACTIVITIES	50.0	50.2	-0.2	0.3
PROF. & BUS. SERVICES	68.4	68.7	-0.3	2.2
PRIV. EDUCATION & HEALTH	81.6	81.2	0.4	2.6
LEISURE & HOSPITALITY	54.1	54.5	-0.4	3.9
OTHER SERVICES	17.6	17.9	-0.3	-1.5
GOVERNMENT	69.9	69.5	0.4	2.8
Federal Government	6.5	6.5	0.0	0.5
State Government	33.1	32.7	0.4	1.6
Local Government	30.3	30.3	0.0	0.7

† Annual changes are not seasonally adjusted.  
Details may not add up due to rounding and seasonal adjustment.  
Source: US Department of Labor, Bureau of Labor Statistics.

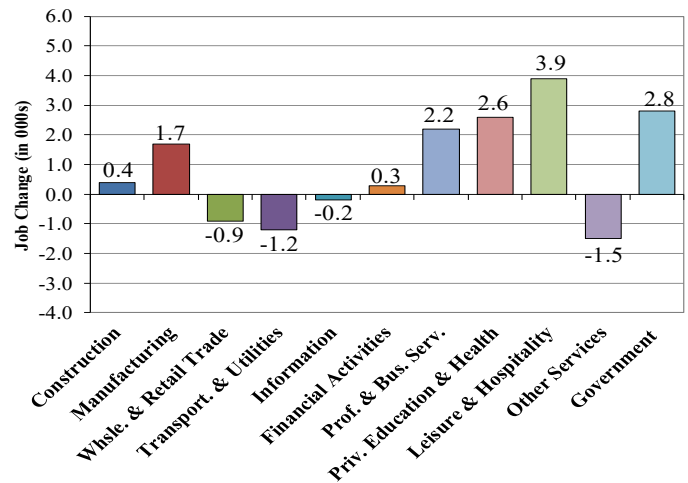
Office of Occupational and Labor Market Information

For data questions, contact Tom Dougherty (302) 761-8062

<https://labor.delaware.gov/divisions/oolmi/>

### Delaware Over-the-Year Job Change

October 2022 – October 2023



### Consumer Price Index

All Urban Consumers

	Percent Change to Oct. 2023 from:		
	Oct. 2022	Aug. 2023	Sept. 2023
US City Average	3.2	0.2	0.0
Phila.-Camden-Wilm.*	3.5	0.2	NA

\* Data are published on a bi-monthly basis.

### Delaware Annual Net Job Change

Annual Average 2002–2022

