

# TOWN MANAGER'S WEEKLY REPORT

---



## PCOMING MEETINGS & EVENTS ...

- ✓ **Town Offices Closed:** Friday, November 10, in observation of Veterans Day
- ✓ **Town Council Meeting:** Monday, November 13, 7:00 PM, Regular Meeting, Town Hall
- ✓ **Planning Commission Meeting:** Wednesday, November 15, 6:00 PM, Town Hall

## UPDATES FROM DEPARTMENTS

### **Finance**

- As of November 3, the Town has collected:
  - \$1,832,877 (97%) of the 2024 annual property tax billing (\$1,875,037)
    - ✓ Supplemental Tax Billing November 1 (\$19,945)
  - \$722,963 (64%) of the October utility billing (\$1,132,499)
- Processed Payroll, Accounts Receivable
  - Processed 45 payroll records
  - Processed Purchase Orders (46)
    - ✓ Accounts Payable checks generated (35)
  - Scanned copies of invoices and attached to PO's
  - Cash Receipt Transactions (1,479)
- Provided Tax and Utility Information for property settlements and stamped deeds
- Assisted customers with utility bill and parking ticket questions
- Hydrant Flow Test Results Meeting (Hobie Brewington, Kristen Dabrowski, Craig Eaton, Bobby Fletcher, Rick Hudson, Jeff Ward)

### **Wastewater**

- Lagoon depths: Large Lagoon is 7.00 feet and Small Lagoon is 5.50 feet
- Southern states sprayed Town's 80 acre field for milk weed
- Responded to Royal Farms for a sewer issue – checked manholes and clean out, Everything on Town side was good
- Used the vacuum truck to clean out Cinderberry Pump Station

### **Planning**

- No report this week

# TOWN MANAGER'S WEEKLY REPORT

---



## **Police**

- Weekly Code Enforcement statistics updated (copy attached)
- Weekly CrimeMapping Reports (copy attached)
- Part I, II, and III Offenses Crime Data (week and year to date) (copy attached)
- Departmental Press Releases issued as warranted

## **Construction Coordinator**

- Certificate of Occupancy
  - 617 Cpl Rodney W Wilson Loop
  - 9 North Front Street.
  - 413 South Bedford Street (Re-inspect) (Temporary)
- Village of College Park
  - Water main pressure test
- 7 Booker Street
  - Coordinated and resolved sewer lateral breakage
- Miss Utility Locate Summary (copy attached)

## **Public Works**

- Serviced police unit 81-6
- Retrieved police motor unit from repair shop and brought back to Public works
- Sweeper on streets keeping up with leaves and pine shats
- Progress continuing with installing bollards around The Circle
- Fountain shut down/winterized for the season 11/1/23
- Preparing for Christmas decorations/Christmas tree
- Scheduling concrete barriers to be placed in Harris Alley between Ingramtown Road and South King Street
- AC Schultes preparing proposal to redevelop Well 1B (King Street)

## TOWN MANAGER'S UPDATE

- Worked with Public Works Superintendent regarding fence damage along Harris Alley (between South King Street and Ingramtown Road)
- Participated in webinar with 120Water regarding Lead & Copper Rule Compliance – key task is inventory of all connections by October 16, 2024 (Hobie Brewington, Kristen Dabrowski, Gene Dvornick, Craig Eaton, Bobby Fletcher, Laura Givens, Ricky Hudson)

# TOWN MANAGER'S WEEKLY REPORT

---



- Responded to the Georgetown Public Library questions regarding the GREAT Fund and December report to Town Council
- Prepared PowerPoint presentation on Regulation of Marijuana Establishments
- Received draft architectural designs for the combined Police and Public Works Facility – departmental review underway with any proposed changes to be sent to the architect
- Responded to local print media questions regarding police vehicle costs
- Attended Sussex County Association of Towns Dinner Meeting – presentation by Michael Tholstrup – DNREC, Parks and Recreation – Overview of the Outdoor Recreation Parks and Trails Grant Program and timelines (Penuel Barrett, Gene Dvornick, Angela Townsend, Bill West)
- Responded to local resident concerns regarding replacement trash receptacles
- Participated in GovPilot (web-based forms and automated workflow) – demonstration of Report a Concern, Freedom of Information Request, Business License, and Project Tracking (Jamie Craddock, Gene Dvornick, Laura Givens, Jocelyn Huff, Mike Picarello)
- Received and reviewed DelDOT design for the US 113 and Edward Street Crossover
- Started drafted of several ordinances for Town Code revision/clarification:
  - ✓ Building Construction (§ 61-9)
  - ✓ Housing Standards (§ 116-96)
  - ✓ Zoning – UB1 Urban Business District (§ 230-76)
- Presented information on Town owned properties to the Dog Park Committee
- Attended Sussex County Association of Towns Steering Committee – UD College of Earth, Ocean, and Environment:
  - ✓ Blue Economy – Blue Technologies
    - Impact on Economic Development & Workforce Development
    - Overview of Project partners and funding
    - Robotics Lab Tour
- Distributed notes from Community First! Village Tour (Austin, TX)
- Responded to several FOIA requests
- Followed up on several code enforcement issues

TOWN MANAGER'S  
WEEKLY REPORT

---



# TOWN MANAGER'S WEEKLY REPORT

---

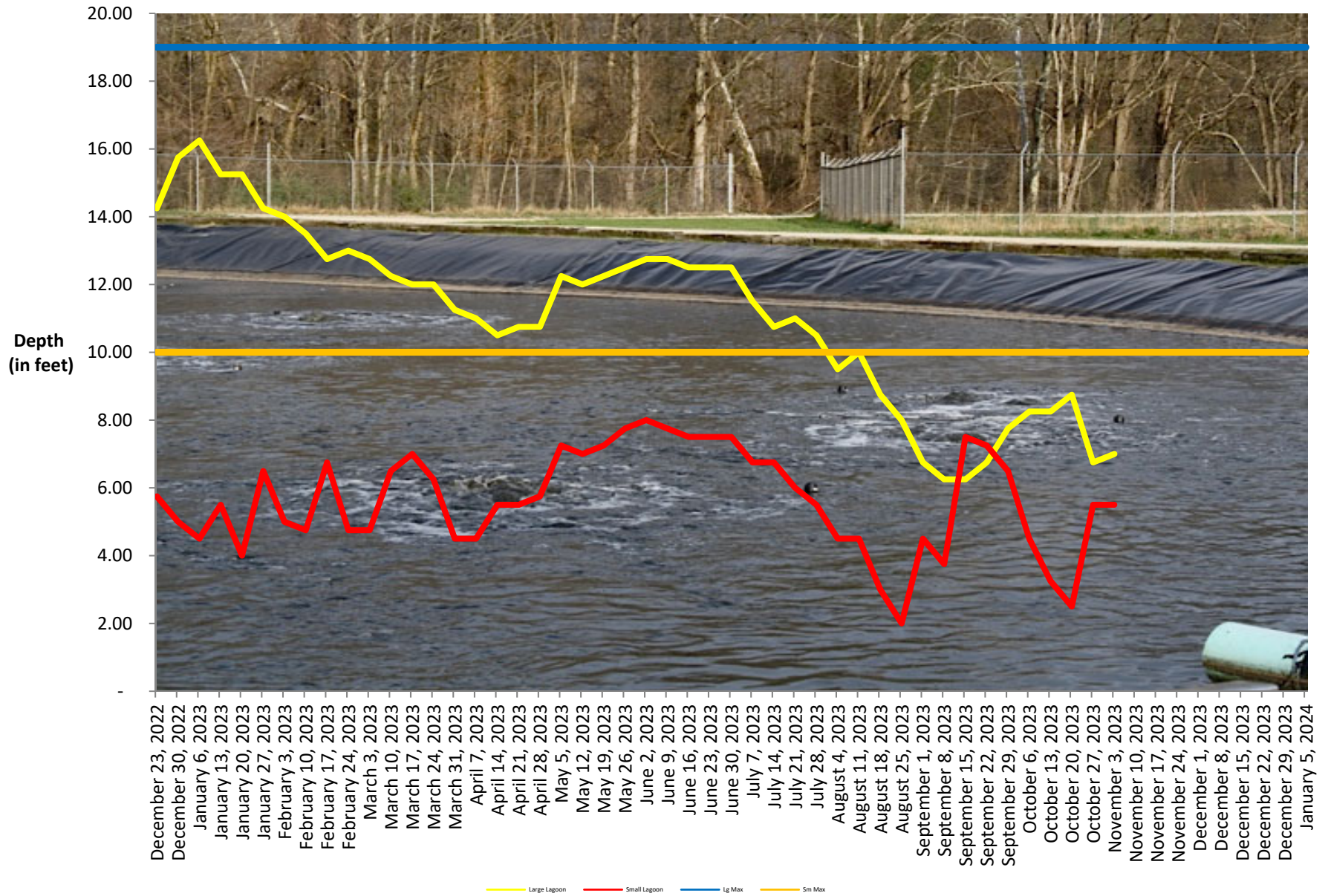


***THIS REPORT AND ANY ATTACHMENTS ARE ONLY BEING SENT  
ELECTRONICALLY UNLESS OTHERWISE REQUESTED***

*In an effort to inform Council, employees and the public about current Town activities and issues, the Town Manager issues the Town Manager's Weekly Report with highlights from department activities for the current week. This report is published online and distributed every Friday. If you have comments, questions or suggestions regarding the Town Manager's Weekly Report, please contact Town Manager.*

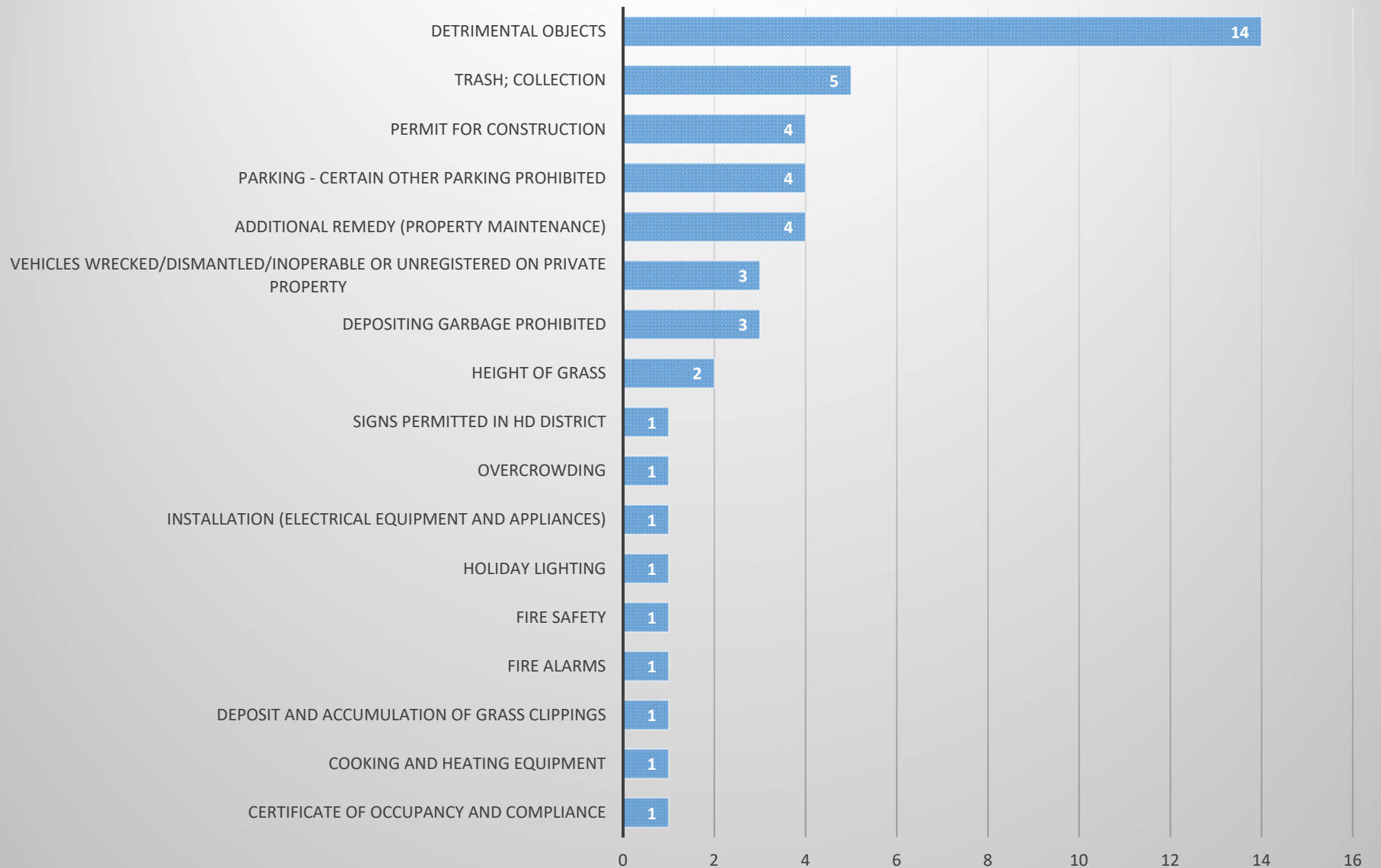


## WWTF Lagoon Depths



## Code Violations

### October 27, 2023 to November 2, 2023

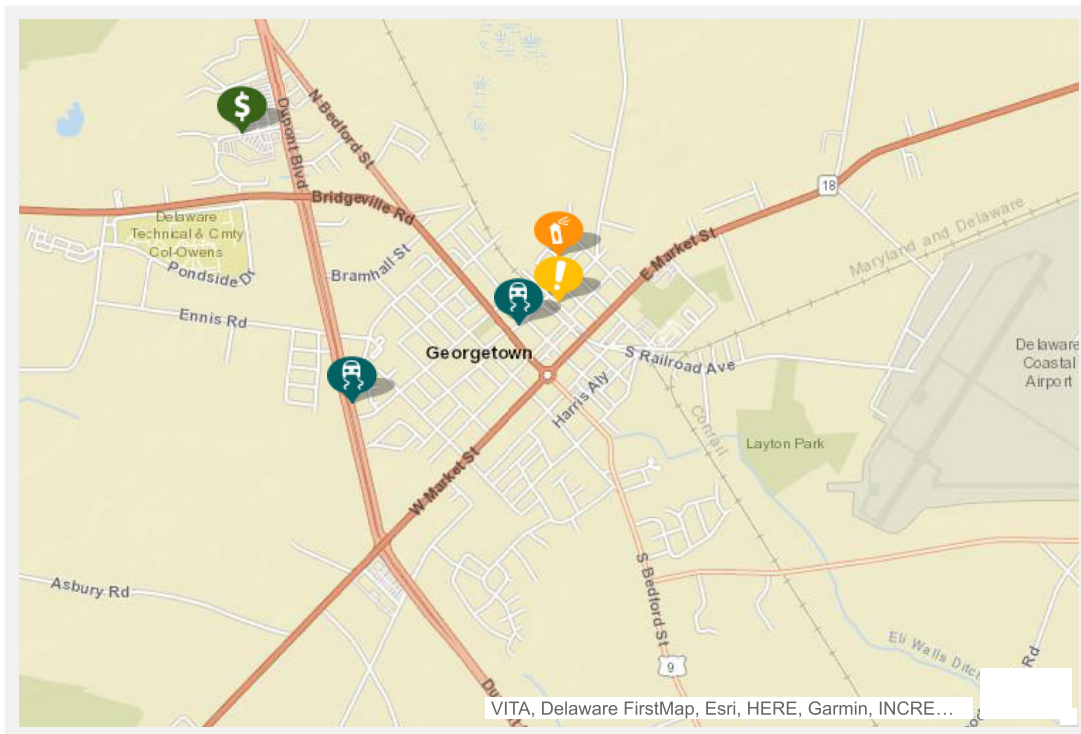


## CrimeMapping.com Map

Friday, October 27, 2023 through Thursday, November 2, 2023

**Showing crime types:** Arson, Assault, Burglary, Disturbing the Peace, Drugs / Alcohol Violations, DUI, Fraud, Homicide, Motor Vehicle Theft, Robbery, Sex Crimes, Theft / Larceny, Vandalism, Vehicle Break-In / Theft, Weapons

☒ Show crime report ☐ Show crime chart








Grab the bottom/right borders to resize the map or the handle in the bottom right corner.

All representations on this map are distributed and transmitted "AS IS" without warranties of any kind, either express or implied including without limitation, warranties of title or implied warranties of merchantability or fitness for a particular purpose. In no event shall CrimeMapping.COM become liable to users of these data for any loss or damages, consequential or otherwise, including but not limited to time, money, goodwill, arising from the use, operation or modification of the data. The visual presentation of data is being provided strictly as a courtesy, not as an obligation to its users.



## Crime Report

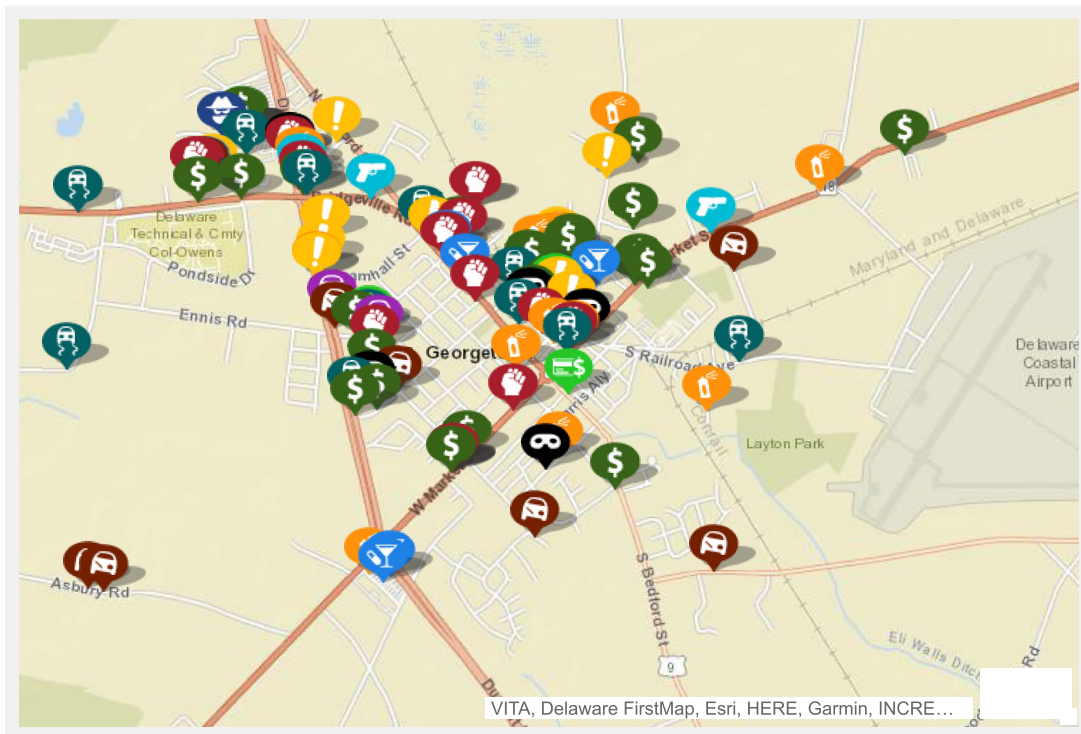
Type	Description	Incident #	Location	Agency	Date
	DRIVING UNDER THE INFLUENCE/LIQUOR		DUPONT N BLVD & EDWARD ST	Delaware State Police	10/28/2023 5:58 PM
	LARCENY/FROM BUILDING	8123006753	000 BLOCK E COLLEGE PARK LA	Georgetown Police	10/28/2023 5:34 PM
	DISORDERLY CONDUCT/UNRELATED TO LIQUOR	8123006746	100 BLOCK SE RAILROAD AVENUE EAST	Georgetown Police	10/28/2023 9:57 AM
	DAMAGE/PRIVATE PROPERTY	8123006744	200 BLOCK SE KING ST	Georgetown Police	10/28/2023 8:25 AM
	DRIVING UNDER THE INFLUENCE	8123006733	ON PRIVATE PROPERTY WITHIN GEORGETOWN MUNICIPALITY. 23.25 FE	Georgetown Police	10/28/2023 2:32 AM

## CrimeMapping.com Map

Sunday, May 7, 2023 through Thursday, November 2, 2023

Showing crime types: Arson, Assault, Burglary, Disturbing the Peace, Drugs / Alcohol Violations, DUI, Fraud, Homicide, Motor Vehicle Theft, Robbery, Sex Crimes, Theft / Larceny, Vandalism, Vehicle Break-In / Theft, Weapons

☒ Show crime report ☐ Show crime chart



Grab the bottom/right borders to resize the map or the handle in the bottom right corner.

All representations on this map are distributed and transmitted "AS IS" without warranties of any kind, either express or implied including without limitation, warranties of title or implied warranties of merchantability or fitness for a particular purpose. In no event shall CrimeMapping.COM become liable to users of these data for any loss or damages, consequential or otherwise, including but not limited to time, money, goodwill, arising from the use, operation or modification of the data. The visual presentation of data is being provided strictly as a courtesy, not as an obligation to its users.

## Crime Report








Type	Description	Incident #	Location	Agency	Date
	DRIVING UNDER THE INFLUENCE/LIQUOR		DUPONT N BLVD & EDWARD ST	Delaware State Police	10/28/2023 5:58 PM
	LARCENY/FROM BUILDING	8123006753	000 BLOCK E COLLEGE PARK LA	Georgetown Police	10/28/2023 5:34 PM
	DISORDERLY CONDUCT/UNRELATED TO LIQUOR	8123006746	100 BLOCK SE RAILROAD AVENUE EAST	Georgetown Police	10/28/2023 9:57 AM
	DAMAGE/PRIVATE PROPERTY	8123006744	200 BLOCK SE KING ST	Georgetown Police	10/28/2023 8:25 AM
	DRIVING UNDER THE INFLUENCE	8123006733	ON PRIVATE PROPERTY WITHIN GEORGETOWN MUNICIPALITY. 23.25 FE	Georgetown Police	10/28/2023 2:32 AM
	LARCENY/FROM BUILDING	8123006632	COLLEGE PARK E LA & CARMEAN WAY	Georgetown Police	10/24/2023 4:05 PM
	LARCENY/BICYCLES	8123006583	300 BLOCK NE MARKET ST	Georgetown Police	10/23/2023 8:58 AM
	DISORDERLY CONDUCT/LIQUOR INVOLVEMENT	8123006578	GEORGETOWN PLZ & DUPONT BLVD	Georgetown Police	10/22/2023 9:45 PM
	DRIVING UNDER THE INFLUENCE/LIQUOR	8123006555	300 BLOCK W RAILROAD AVE	Georgetown Police	10/22/2023 1:27 AM
	LARCENY/FROM BUILDING	8123006541	COLLEGE PARK E LA & CARMEAN WAY	Georgetown Police	10/21/2023 1:16 PM
	OFFENSIVE TOUCHING/OTHER ASSAULTS/NON-AGGRAVATED	8123006521	500 BLOCK DOUGLAS ST	Georgetown Police	10/20/2023 6:37 PM
	OFFENSIVE TOUCHING/OTHER ASSAULTS/NON-AGGRAVATED	8123006482	E. MARKET NE ST & EAST ALY	Georgetown Police	10/19/2023 4:22 PM
	LARCENY/FROM BANK FROM BUILDING	8123006436	200 BLOCK NE MARKET ST	Georgetown Police	10/18/2023 5:14 PM
	DISORDERLY CONDUCT/UNRELATED TO LIQUOR	8123006420	20700 BLOCK DUPONT BLVD	Georgetown Police	10/18/2023 7:29 AM
	DISORDERLY CONDUCT/LIQUOR INVOLVEMENT	8123006394	200 BLOCK NE LAUREL ST	Georgetown Police	10/16/2023 8:33 PM
	BURGLARY/NO FORCED ENTRY/RESIDENCE	8123006393	200 BLOCK NE E. MARKET ST	Georgetown Police	10/16/2023 7:10 PM
	VEHICLE THEFT LOCALLY STOLEN- LOCALLY RECOVER	8123006300	200 BLOCK DUNBARTON	Georgetown Police	10/13/2023 8:17 PM
	DAMAGE/PRIVATE PROPERTY	8123006295	100 BLOCK NE ADAMS ST	Georgetown Police	10/13/2023 5:46 PM
	BURGLARY/NO FORCED ENTRY/NONRESIDENCE	8123006288	100 BLOCK NE DEPOT ST	Georgetown Police	10/13/2023 12:06 PM
	LARCENY/FROM VEHICLE/NOT ATTACHED	8123006286	21600 BLOCK SW BIDEN AVE	Georgetown Police	10/13/2023 10:40 AM
	CARRYING PROHIBITED	8123006274	20500 BLOCK N DUPONT BLVD	Georgetown Police	10/13/2023 12:02 AM
	DISORDERLY CONDUCT/LIQUOR INVOLVEMENT	8123006264	000 BLOCK GEORGETOWN PLZ	Georgetown Police	10/12/2023 5:55 PM
	OFFENSIVE TOUCHING/OTHER ASSAULTS/NON-AGGRAVATED	8123006221	21600 BLOCK W BIDEN AVE	Georgetown Police	10/11/2023 10:56 AM
	INTIMIDATION/RECKLESS ENDANGER/TERRORISTIC THREAT/HARASSMENT/OTHER ASSAULTS/NON-AGGRAVATED	8123006197	300 BLOCK NE MARKET ST	Georgetown Police	10/10/2023 2:15 PM

Type	Description	Incident #	Location	Agency	Date
	DAMAGE/BUSINESS PROPERTY	8123006188	000 BLOCK GEORGETOWN PLZ	Georgetown Police	10/10/2023 8:05 AM
	OFFENSIVE TOUCHING/OTHER ASSAULTS/NON-AGGRAVATED	8123006122	20500 BLOCK N DUPONT BLVD	Georgetown Police	10/6/2023 9:38 PM
	OFFENSIVE TOUCHING/OTHER ASSAULTS/NON-AGGRAVATED	8123006116	300 BLOCK NE MARKET ST	Georgetown Police	10/6/2023 2:09 PM
	DISORDERLY CONDUCT/LIQUOR INVOLVEMENT	8123006099	400 BLOCK RACE ST	Georgetown Police	10/6/2023 12:24 AM
	SIMPLE ASSAULT/NON-FAMILY/OTHER ASSAULTS/NON-AGGRAVATED	8123006097	100 BLOCK NW RACE ST	Georgetown Police	10/5/2023 11:33 PM
	BURGLARY/NO FORCED ENTRY/RESIDENCE	8123006098	1800 BLOCK BUNBARTON ST	Georgetown Police	10/5/2023 10:16 PM
	HARASSING COMMUNICATION/PHONE/WIRE/MAIL ONLY	8123006087	SAVANNAH S RD & RUDD RD	Georgetown Police	10/5/2023 3:57 PM
	DISORDERLY CONDUCT/UNRELATED TO LIQUOR	8123006084	20700 BLOCK S DUPONT BLVD	Georgetown Police	10/5/2023 2:00 PM
	DISORDERLY CONDUCT/UNRELATED TO LIQUOR	8123006072	000 BLOCK SE RAILROAD AVENUE EAST	Georgetown Police	10/5/2023 6:04 AM
	FRAUD/ILLEGAL USE OF CREDIT CARDS	8123006061	100 BLOCK SE BEDFORD ST	Georgetown Police	10/4/2023 5:50 PM
	DISORDERLY CONDUCT/LIQUOR INVOLVEMENT	8123006057	21600 BLOCK SW BIDEN AVE	Georgetown Police	10/4/2023 2:35 PM
	LARCENY/FROM VEHICLE/NOT ATTACHED	8123006053	500 BLOCK SW DUNBARTON APTS	Georgetown Police	10/4/2023 11:53 AM
	DISORDERLY CONDUCT/UNRELATED TO LIQUOR	8123006049	20700 BLOCK S DUPONT BLVD	Georgetown Police	10/4/2023 10:06 AM
	DAMAGE/PRIVATE PROPERTY	8123006035	RACE NW ST & COOPER ALY	Georgetown Police	10/3/2023 6:51 PM
	LARCENY/FROM ALL OTHER YARDS	8123006021	200 BLOCK NE ROSA ST	Georgetown Police	10/3/2023 8:12 AM
	LARCENY/FROM BUILDING	8123006011	NORTH E ST & DUPONT BLVD	Georgetown Police	10/2/2023 8:54 PM
	INTIMIDATION/RECKLESS ENDANGER/TERRORISTIC THREAT/HARASSMENT/OTHER ASSAULTS/NON-AGGRAVATED	8123006002	500 BLOCK E COLLEGE PARK LA	Georgetown Police	10/2/2023 2:50 PM
	LARCENY/FROM BUILDING	8123006020	300 BLOCK NE MARKET ST	Georgetown Police	10/2/2023 2:30 PM
	DRIVING UNDER THE INFLUENCE	8123005986	ON NEW STREET 145.00 FEET NORTH EAST FROM NORTH RACE STREE	Georgetown Police	10/2/2023 5:24 AM
	DRIVING UNDER THE INFLUENCE		ON BEDFORD STREET SR18 30.47 FEET SOUTH EAST FROM BRAMHALL	Delaware State Police	10/2/2023 1:20 AM
	DRIVING UNDER THE INFLUENCE		ON BEDFORD STREET SR18 45.55 FEET EAST FROM DUPONT BOULEVAR	Delaware State Police	10/1/2023 8:12 PM
	DISORDERLY CONDUCT/UNRELATED TO LIQUOR	8123005975	200 BLOCK NE NORTH ST	Georgetown Police	10/1/2023 12:36 AM
	INTIMIDATION/RECKLESS ENDANGER/TERRORISTIC	8123005969	400 BLOCK SE BEDFORD ST	Georgetown Police	9/30/2023 7:41 PM

Type	Description	Incident #	Location	Agency	Date
	THREAT/HARASSMENT/OTHER ASSAULTS/NON-AGGRAVATED				
	LARCENY/SHOPLIFTING	8123005965	400 BLOCK MARKET ST	Georgetown Police	9/30/2023 7:11 PM
	DISORDERLY CONDUCT/LIQUOR INVOLVEMENT	8123005964	400 BLOCK NW N. BEDFORD ST	Georgetown Police	9/30/2023 5:30 PM
	DISORDERLY CONDUCT/UNRELATED TO LIQUOR	8123005960	500 BLOCK NW BEDFORD ST	Georgetown Police	9/30/2023 3:34 PM
	SIMPLE ASSAULT/NON-FAMILY/OTHER ASSAULTS/NON-AGGRAVATED	8123005958	500 BLOCK NE DOUGLAS ST	Georgetown Police	9/30/2023 2:17 PM
	INTIMIDATION/RECKLESS ENDANGER/TERRORISTIC THREAT/HARASSMENT/OTHER ASSAULTS/NON-AGGRAVATED	8123005944	20500 BLOCK S DUPONT BLVD	Georgetown Police	9/29/2023 10:46 PM
	LARCENY/FROM ALL OTHER YARDS	8123005943	300 BLOCK NW RAILROAD AVENUE EAST	Georgetown Police	9/29/2023 10:36 PM
	DRIVING UNDER THE INFLUENCE/DRUGS	8123005937	500 BLOCK COLLEGE PARK LA	Georgetown Police	9/29/2023 6:50 PM
	DISORDERLY CONDUCT/UNRELATED TO LIQUOR	8123005932	21600 BLOCK SW BIDEN AVE	Georgetown Police	9/29/2023 1:43 PM
	LARCENY/FROM BUILDING	8123005893	000 BLOCK SE FRONT ST	Georgetown Police	9/27/2023 6:03 PM
	LARCENY/FROM BUILDING	8123005888	100 BLOCK NE DEPOT ST	Georgetown Police	9/27/2023 2:12 PM
	INTIMIDATION/RECKLESS ENDANGER/TERRORISTIC THREAT/HARASSMENT/OTHER ASSAULTS/NON-AGGRAVATED	8123005884	300 BLOCK NE MARKET ST	Georgetown Police	9/27/2023 10:28 AM
	DRIVING UNDER THE INFLUENCE/LIQUOR	8123005857	ON WEST NORTH STREET 587.59 FEET EAST FROM DUPONT BOULEVAR	Georgetown Police	9/26/2023 4:37 AM
	DAMAGE/BUSINESS PROPERTY	8123005843	20700 BLOCK S DUPONT BLVD	Georgetown Police	9/25/2023 12:41 PM
	LARCENY/CITY/STATE/TOWN/PROPER... FROM BUILDING	8123005840	21100 BLOCK COLLEGE DR	Georgetown Police	9/25/2023 10:47 AM
	LARCENY/FROM BUILDING	8123005833	20500 BLOCK N DUPONT BLVD	Georgetown Police	9/25/2023 12:39 AM
	LARCENY/BICYCLES	8123005812	300 BLOCK NW RAILROAD AVE	Georgetown Police	9/23/2023 4:28 PM
	DAMAGE/PRIVATE PROPERTY	8123005756	100 BLOCK NE TRACY ST	Georgetown Police	9/21/2023 7:02 PM
	DAMAGE/PUBLIC PROPERTY	8123005722	STEVENSON S LA & CONAWAY ST	Georgetown Police	9/20/2023 8:31 AM
	LARCENY/FROM BUILDING	8123005718	21100 BLOCK W COLLEGE DR	Georgetown Police	9/20/2023 6:55 AM
	LARCENY/SHOPLIFTING	8123005648	20900 BLOCK N DUPONT BLVD	Georgetown Police	9/18/2023 12:57 AM
	LARCENY/SHOPLIFTING	8123005640	400 BLOCK SW E. MARKET ST	Georgetown Police	9/17/2023 6:29 PM
	DAMAGE/PRIVATE PROPERTY	8123005594	100 BLOCK NE E. MARKET ST	Georgetown Police	9/15/2023 9:01 PM
	DRIVING UNDER THE INFLUENCE/LIQUOR		ON SEASHORE HIGHWAY SR18 490.51 FEET WEST FROM VAUGHN ROAD	Delaware State Police	9/11/2023 3:25 AM



Type	Description	Incident #	Location	Agency	Date
	LARCENY/FROM BUILDING	8123005336	1600 BLOCK E DUNBARTON APTS	Georgetown Police	9/6/2023 6:37 AM
	LARCENY/SHOPLIFTING	8123005085	400 BLOCK NE MARKET ST	Georgetown Police	8/27/2023 1:46 PM
	BURGLARY/FORCED ENTRY/NONRESIDENCE	8123005083	20500 BLOCK S DUPONT BLVD	Georgetown Police	8/27/2023 11:11 AM
	BURGLARY/FORCED ENTRY/NONRESIDENCE	8123005082	20500 BLOCK S DUPONT BLVD	Georgetown Police	8/27/2023 11:11 AM
	DAMAGE/BUSINESS PROPERTY	8123005058	20500 BLOCK N DUPONT BLVD	Georgetown Police	8/26/2023 6:56 AM
	LARCENY/FROM BUILDING	8123004819	200 BLOCK NE ROSA ST	Georgetown Police	8/16/2023 4:01 PM
	LARCENY/FROM BUILDING		000 BLOCK S ROGERS AVE	Delaware State Police	8/16/2023 12:29 PM
	LARCENY/FROM BUILDING	8123004758	1300 BLOCK DUNBARTON APTS	Georgetown Police	8/13/2023 8:31 PM
	DRIVING UNDER THE INFLUENCE/LIQUOR		ON E. MARKET STREET US9 69.95 FEET NORTH EAST FROM SOUTH RA	Delaware State Police	8/5/2023 1:17 AM
	POSSESSION OF WEAPON	8123004514	400 BLOCK W E. MARKET ST	Georgetown Police	8/3/2023 11:35 AM
	CARRYING A CONCEALED DEADLY WEAPON/DEADLY INSTRUMENT/CCDW/CCDI	8123004500	BRIDGEVILLE NW RD & BEDFORD ST	Georgetown Police	8/3/2023 12:45 AM
	BURGLARY/NO FORCED ENTRY/FREE TEXT	8123004468	100 BLOCK SW ADAMS ST	Georgetown Police	8/2/2023 8:23 AM
	LARCENY/FROM VEHICLE/NOT ATTACHED	8123004464	000 BLOCK SE SWEET GUM CT	Georgetown Police	8/2/2023 7:22 AM
	DISORDERLY CONDUCT/UNRELATED TO LIQUOR	8123004344	000 BLOCK SW GORDY ST	Georgetown Police	7/28/2023 3:54 PM
	DAMAGE/PRIVATE PROPERTY	8123004093	SAVANNAH N RD & SAVANNAH RD	Georgetown Police	7/17/2023 8:53 PM
	LARCENY/FROM VEHICLE/NOT ATTACHED	8123004016	20900 BLOCK N DUPONT BLVD	Georgetown Police	7/14/2023 3:19 PM
	DRIVING UNDER THE INFLUENCE/DRUGS		ON VAUGHN ROAD 0.24 MILES SOUTH FROM ENNIS STREET 349.97	Delaware State Police	7/12/2023 9:46 AM
	DAMAGE/PRIVATE PROPERTY	8123003934	000 BLOCK SW LAUREL ST	Georgetown Police	7/11/2023 5:30 PM
	SIMPLE ASSAULT/NON-FAMILY/OTHER ASSAULTS/NON-AGGRAVATED	8123003681	400 BLOCK RACE ST	Georgetown Police	6/30/2023 12:26 AM
	LARCENY/FROM VEHICLE/NOT ATTACHED		22900 BLOCK E ASBURY RD	Delaware State Police	6/24/2023 8:50 AM
	LARCENY/FROM VEHICLE/NOT ATTACHED		23000 BLOCK E ASBURY RD	Delaware State Police	6/24/2023 7:20 AM
	INTIMIDATION/RECKLESS ENDANGER/TERRORISTIC THREAT/HARASSMENT/OTHER ASSAULTS/NON-AGGRAVATED	8123003511	000 BLOCK SW MARY ST	Georgetown Police	6/21/2023 11:31 AM
	LARCENY/FROM VEHICLE/NOT ATTACHED	8123003478	21500 BLOCK S PARK AVE	Georgetown Police	6/20/2023 5:51 AM
	THEFT/FALSE PRETENSE OR PROMISE	8123003468	100 BLOCK NE CEDAR ST	Georgetown Police	6/19/2023 3:00 PM

Type	Description	Incident #	Location	Agency	Date
	VEHICLE THEFT	8123003254	20800 BLOCK S DUPONT BLVD	Georgetown Police	6/9/2023 9:05 PM
	ROBBERY/CARJACKING/STRONG-ARM HIGHWAY,STREET,ALLEY	8123003116	000 BLOCK E COLLEGE PARK LA	Georgetown Police	6/3/2023 5:23 PM
	THEFT/FALSE PRETENSE OR PROMISE	8123003023	000 BLOCK E COLLEGE PARK LA	Georgetown Police	5/31/2023 6:30 AM
	OFFENSIVE TOUCHING/OTHER ASSAULTS/NON-AGGRAVATED	8123003022	21600 BLOCK SW BIDEN AVE	Georgetown Police	5/30/2023 9:55 PM
	LARCENY/FROM BUILDING	8123003019	200 BLOCK NW RAILROAD AVE	Georgetown Police	5/30/2023 8:34 PM
	LARCENY/VEHICLE PARTS/FROM AUTO/ATTACHED	8123002924	20600 BLOCK SAVANNAH RD	Georgetown Police	5/26/2023 7:00 PM
	SIMPLE ASSAULT/NON-FAMILY/OTHER ASSAULTS/NON-AGGRAVATED	8123002921	21600 BLOCK W BIDEN AVE	Georgetown Police	5/26/2023 6:00 PM
	LARCENY/FROM BUILDING	8123002879	400 BLOCK SE RACE ST	Georgetown Police	5/25/2023 10:10 AM
	OFFENSIVE TOUCHING/OTHER ASSAULTS/NON-AGGRAVATED	8123002833	W. MARKET SW ST & SOUTH LA	Georgetown Police	5/23/2023 8:06 AM
	DAMAGE/PRIVATE PROPERTY	8123002784	800 BLOCK SW E. MARKET ST	Georgetown Police	5/21/2023 9:28 AM
	PRESCRIPTION FRAUD	8123002675	100 BLOCK SW NORTH ST	Georgetown Police	5/16/2023 6:03 PM
	LARCENY/FROM BUILDING	8123002657	000 BLOCK E WAPLES DR	Georgetown Police	5/15/2023 10:34 PM
	SIMPLE ASSAULT/NON-FAMILY/OTHER ASSAULTS/NON-AGGRAVATED	8123002569	1100 BLOCK DUNBARTON APTS	Georgetown Police	5/12/2023 12:12 AM
	LARCENY/FROM VEHICLE/NOT ATTACHED	8123002447	100 BLOCK S BURTON ST	Georgetown Police	5/7/2023 2:36 PM

# Crime Offense Report

**Oct 26, 2023 - Nov 1, 2023**

## **PART I OFFENSES**

Offense_Order	Crime_Categ	Current Week	Current Year	Week Previous Year	Previous Year
A03	Kidnap	0	1	0	1
A04	Rape	0	14	0	7
A06	Robbery	0	9	0	4
A07	Assault/Aggravated	0	31	1	24
A08	Burglary	0	23	1	12
A09	Theft	1	249	0	97
A10	Theft/Auto	0	8	0	4
A12	All Other	0	8	0	4
<b>PART I OFFENSES</b>		1	343	2	153

## **PART II OFFENSES**

Offense_Order	Crime_Categ	Current Week	Current Year	Week Previous Year	Previous Year
A13	Other Assaults	1	222	2	180
A14	Rec. Stolen Property	0	1	0	1
A15	Criminal Mischief	1	113	2	47
A16	Weapons	0	19	0	20
A17	Other Sex Offenses	0	11	0	11
A18	Alcohol	0	3	0	3
A19	Drugs	1	178	1	169
A20	Noise/Disorderly Premise	1	86	0	12
A21	Trespass	3	154	2	107
A22	Disorderly Conduct	1	118	1	96
A23	Other	29	1,596	6	689
<b>PART II OFFENSES</b>		37	2501	14	1335

## **PART III OFFENSES**

Offense_Order	Crime_Categ	Current Week	Current Year	Week Previous Year	Previous Year
A24	Alarm	4	278	0	1
A25	Animal Control	0	8	0	0
A26	Recovered Property	0	39	0	27
A27	Service	21	1,453	0	21
A28	Suspicious Per/Veh	6	333	0	8
<b>PART III OFFENSES</b>		31	2111	0	57
<b>Summary</b>		69	4955	16	1545

Nov 2, 2023

## Miss Utility Locate Tickets

