

# TOWN MANAGER'S WEEKLY REPORT



## UPCOMING MEETINGS & EVENTS ...

- ✓ **Georgetown National Night Out:** Tuesday, August 1, 6:00 PM, Richard Allen School
- ✓ **Board of Adjustment:** Wednesday, August 2, 5:00 PM, Town Hall
  - 1. 673 North Bedford Street – Interior drive width reduction (25' to 19')
- ✓ **Ribbon Cutting – Springboard Pallet Village:** Friday, August 4, 11:00 AM, 411 Kimmey Street
- ✓ **Town Council Meeting:** Monday, August 14, 6:45 PM Public Hearing, followed by Regular Meeting, Town Hall
- ✓ **Planning Commission:** Wednesday, August 16, 6:00 PM, Town Hall
- ✓ **Georgetown North Groundwater Site Public Meeting:** Tuesday, August 15, 4:00 PM, FSCAA Conference Room, 308 North Railroad Avenue
- ✓ **Georgetown CommUNITY Clean-Up Day:** Saturday, August 26 (details to follow)
- ✓ **Sussex County Association of Towns:** Summer break until September

## UPDATES FROM DEPARTMENTS

### **Finance**

- As of July 27, the Town has collected:
  - \$1,822,135 (97%) of the 2024 annual property tax billing (\$1,875,037)
  - \$489,163 (50%) of the July utility billing (\$963,760)
- Processed Payroll, Accounts Payable, Accounts Receivable
  - Processed 42 payroll records.
  - Processed Purchase Orders (50)
    - ✓ Accounts Payable checks generated (41)
    - ✓ Scanned copies of invoices and attached to PO's.
  - Cash Receipt Transactions (971)
  - Miscellaneous Billing Invoices generated (7)
- Provided Tax and Utility Information for property settlements and stamped deeds.
- Assisted customers with utility bill and parking ticket questions.
- SB Company onsite – FY 2023 Audit Fieldwork
- Completed June 2023 bank reconciliations
- Monthly Key Revenue Items Report - June 2023 (copy attached)

# TOWN MANAGER'S WEEKLY REPORT

---



## **Police**

- Weekly Code Enforcement statistics updated (attached)
- Weekly CrimeMapping Reports (copy attached)
- Part I, II, and III Offenses Crime Data (week and year to date) (copy attached)
- Departmental Press Releases issued as warranted

## **Public Works**

- Pedestrian gates and light tower delivered to Lower Sussex for Little League World Series
- Picked up one of the Police Department motorcycle units from Rommel Harley Davidson of Salisbury
- Street sweeper back in service
- Continuing to restripe parking and Handicap spaces throughout town
- Water tap exercise 6 Stevenson lane completed
- DryZone poly jacking sidewalk demonstration on July 27 (see photos)

## **Planning**

- Temporary C of O issued for AutoZone on July 24
- 107 Elizabeth Street – Lot subdivision application received on July 24
- Rosa Street DDD conformance requested from Town on July 25
- 2023 DDD annual report submitted to State on July 26
- The Oaks at Georgetown resubmittal to Engineer for review on July 26

## **Construction Coordinator**

- Park Avenue Phase 1
  - Reviewed and approved water main relocate.
- Certificate of Occupancy
  - 107 Tracey Street.
  - 109 Tracey Street
- Miss Utility Locate Summary (copy attached)

# TOWN MANAGER'S WEEKLY REPORT

---



## Wastewater

- Lagoon depths: Large Lagoon is 10.50 feet and Small Lagoon is 5.50 feet
- Replaced center drive unit on Prettyman irrigation rig at Baxter Farms
- Replaced gearbox on Prettyman irrigation rig at Baxter Farms
- Cut grass at Cedar Lane Plant
- Cut grass at all pumping stations

## TOWN MANAGER'S UPDATE

- Provided on camera interview to local television media regarding marijuana regulation and discussion of same at Town Council Meeting
- Provided information to local developer regarding Poverty and Diversity within Georgetown (response based on US Census data)
- Executed Downtown Development District Conformity Form for property on Rosa Street
- Finalized plans with TidalHealth for bench dedication to Dr. Anthony
- Contacted DelDOT Safety regarding Edward Street and 113 crossover (3<sup>rd</sup> notification) – DelDOT scheduling a meeting to discuss alternatives
- Responded to print media questions regarding Medical Marijuana and zoning regulations
- Addressed overgrown weeds and code violation for same with local property manager – Code Violation issued
- Followed up with Family Court General Contractor regarding handicapped spaces being used by subcontractors (request of Council)
- Coordinated scheduling of site visit and driving tour for proposed Community Education Building in Georgetown
- Provided information on HB 2 (Delaware Marijuana Control Act) and current zoning regulations for Registered Compassion Centers (medical marijuana dispensary)
- Executed additional Consent to Enter Property documents for EPA Remedial Investigation
- Participated in Downtown Development District Boundary Expansion mapping meeting with AECOM and OSPC to review parcel lines and mapping refinements (Jamie Craddock, Gene Dvornick, Laura Givens, Jocelyn Huff)
- Contacted Sussex County EMS for paramedic standby at Pallet Shelter Ribbon Cutting
- Participated in concrete lifting (PolyLevel®) demonstration on South Railroad Avenue – other attendees included Milford, Milton, County facilities, and State facilities (Gene Dvornick, Bobby Fletcher)
- Provided Planning Staff and Construction Coordinator information on Residential Dwelling Electric Vehicle Charging Infrastructure (SS 1 for SB 103) – implications starting January 1, 2024

# TOWN MANAGER'S WEEKLY REPORT



- Worked with Finance staff on Energy Efficiency Conservation Block Grant (EECBG) submission. Potential projects include:
  - Ennis Road multi-modal path
  - Edward Street pavement markings
  - Public Works building lighting
- Doodle Poll created and sent out to schedule a meeting to discuss the development of Design Concept for Police Station & Public Works Facility
- Finalized Ordinance 2023-07 – GREAT Fund with Town Solicitor – August 14 Agenda
- Followed up on several code enforcement issues

## South Railroad Avenue Sidewalk



Photo 1 - Before Concrete Lifting



Photo 2 - After Concrete Lifting



# TOWN MANAGER'S WEEKLY REPORT

---



# TOWN MANAGER'S WEEKLY REPORT

---

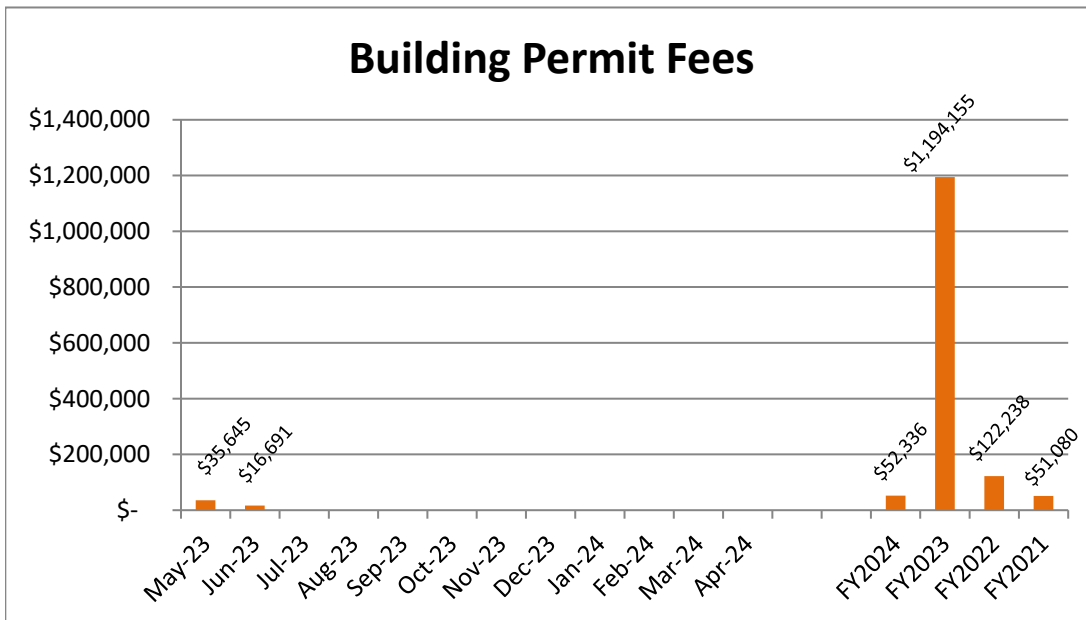


***THIS REPORT AND ANY ATTACHMENTS ARE ONLY BEING SENT  
ELECTRONICALLY UNLESS OTHERWISE REQUESTED***

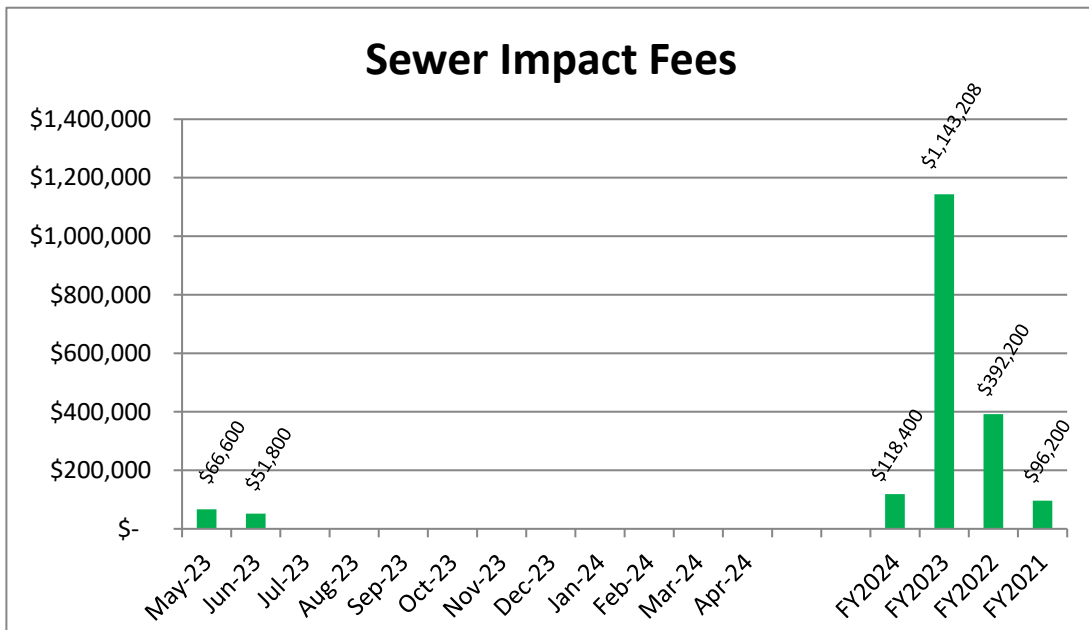
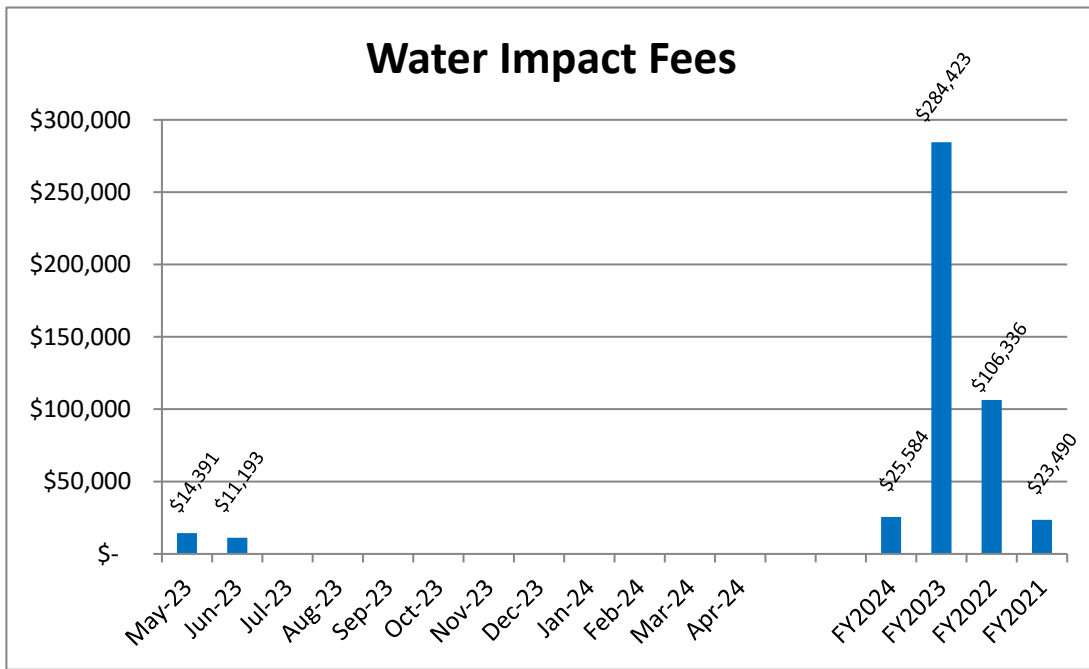
*In an effort to inform Council, employees and the public about current Town activities and issues, the Town Manager issues the Town Manager's Weekly Report with highlights from department activities for the current week. This report is published online and distributed every Friday. If you have comments, questions or suggestions regarding the Town Manager's Weekly Report, please contact Town Manager.*



## Key Revenue Items

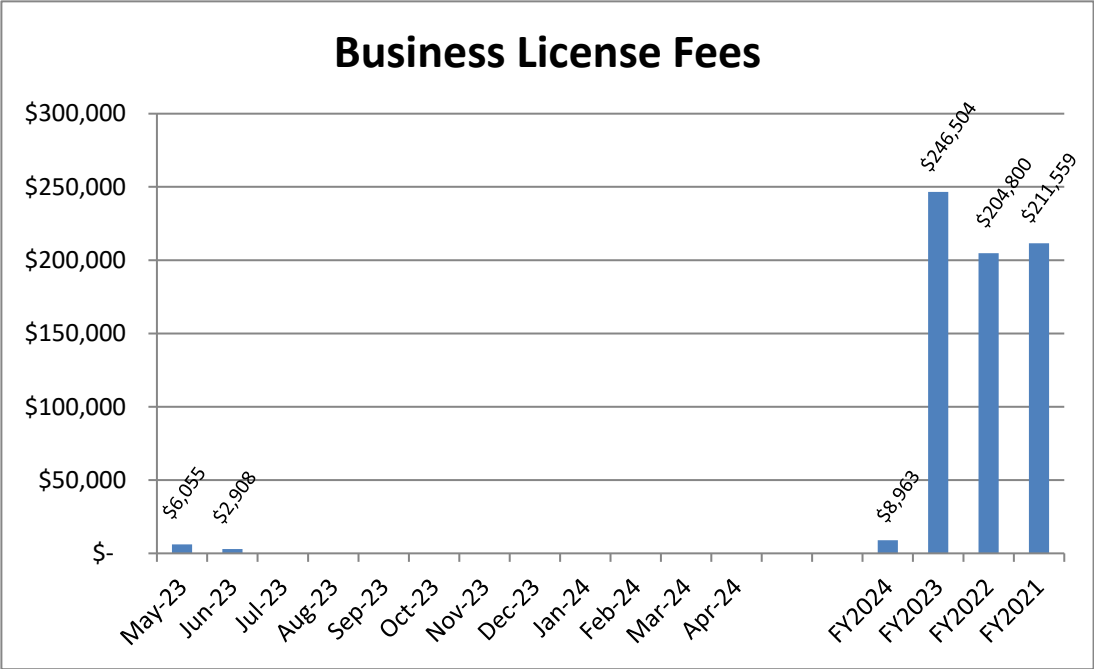


## Key Revenue Items

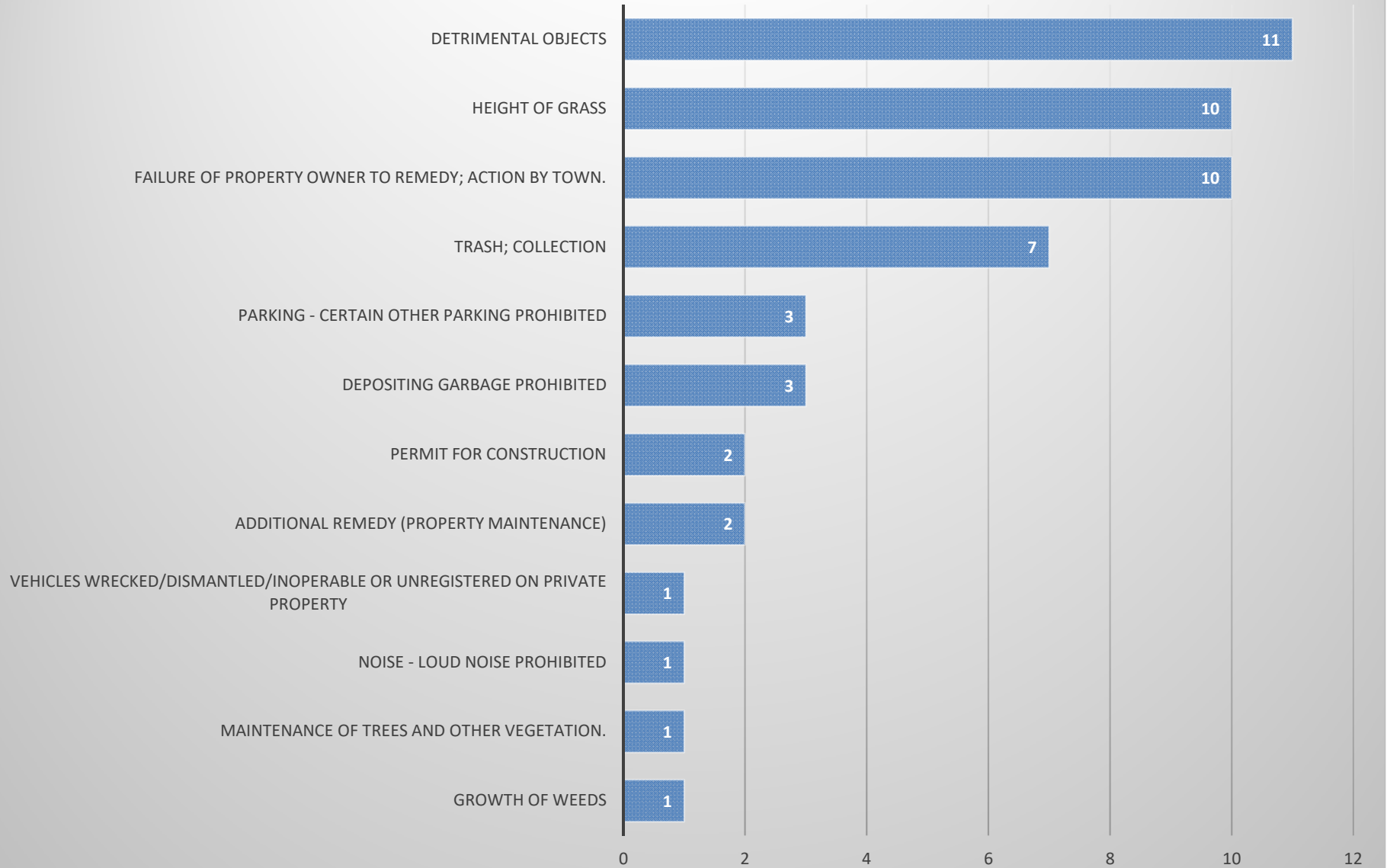




Key Revenue Items



## Code Violations July 14, 2023 to July 27, 2023

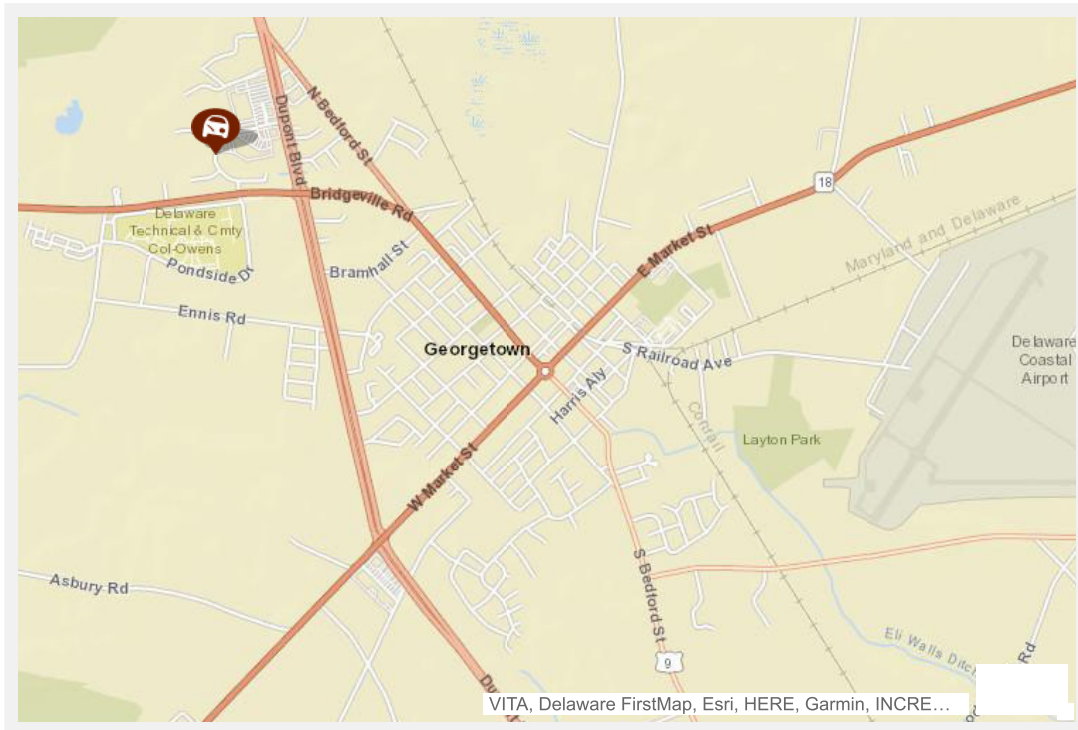


## CrimeMapping.com Map

Friday, July 21, 2023 through Thursday, July 27, 2023

**Showing crime types:** Arson, Assault, Burglary, Disturbing the Peace, Drugs / Alcohol Violations, DUI, Fraud, Homicide, Motor Vehicle Theft, Robbery, Sex Crimes, Theft / Larceny, Vandalism, Vehicle Break-In / Theft, Weapons


☒ Show crime report ☐ Show crime chart



Grab the bottom/right borders to resize the map or the handle in the bottom right corner.

All representations on this map are distributed and transmitted "AS IS" without warranties of any kind, either express or implied including without limitation, warranties of title or implied warranties of merchantability or fitness for a particular purpose. In no event shall CrimeMapping.COM become liable to users of these data for any loss or damages, consequential or otherwise, including but not limited to time, money, goodwill, arising from the use, operation or modification of the data. The visual presentation of data is being provided strictly as a courtesy, not as an obligation to its users.

Crime Report

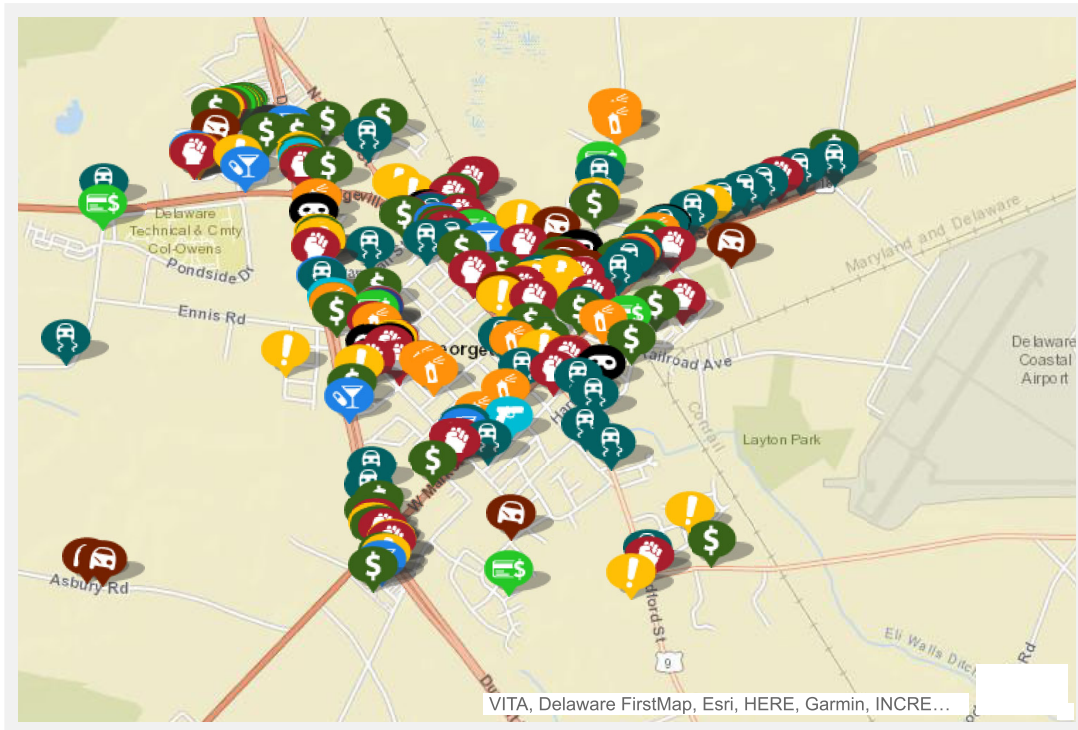
Type	Description	Incident #	Location	Agency	Date
	LARCENY/FROM VEHICLE/NOT ATTACHED	8123004161	300 BLOCK N COLLEGE PARK LA	Georgetown Police	7/21/2023 5:27 AM

## CrimeMapping.com Map

Sunday, January 29, 2023 through Thursday, July 27, 2023

Showing crime types: Arson, Assault, Burglary, Disturbing the Peace, Drugs / Alcohol Violations, DUI, Fraud, Homicide, Motor Vehicle Theft, Robbery, Sex Crimes, Theft / Larceny, Vandalism, Vehicle Break-In / Theft, Weapons

☒ Show crime report ☐ Show crime chart



Grab the bottom/right borders to resize the map or the handle in the bottom right corner.


All representations on this map are distributed and transmitted "AS IS" without warranties of any kind, either express or implied including without limitation, warranties of title or implied warranties of merchantability or fitness for a particular purpose. In no event shall CrimeMapping.COM become liable to users of these data for any loss or damages, consequential or otherwise, including but not limited to time, money, goodwill, arising from the use, operation or modification of the data. The visual presentation of data is being provided strictly as a courtesy, not as an obligation to its users.

## Crime Report

Type	Description	Incident #	Location	Agency	Date
	LARCENY/FROM VEHICLE/NOT ATTACHED	8123004161	300 BLOCK N COLLEGE PARK LA	Georgetown Police	7/21/2023 5:27 AM
	THREAT OF ARSON	8123004094	DOUGLAS NE ST & RACE ST	Georgetown Police	7/17/2023 9:47 PM
	DAMAGE/PRIVATE PROPERTY	8123004093	SAVANNAH N RD & SAVANNAH RD	Georgetown Police	7/17/2023 8:53 PM
	DISORDERLY CONDUCT/UNRELATED TO LIQUOR	8123004080	20900 BLOCK DUPONT BLVD	Georgetown Police	7/17/2023 9:11 AM
	SIMPLE ASSAULT/NON-FAMILY/OTHER ASSAULTS/NON-AGGRAVATED	8123004052	000 BLOCK NW GEORGETOWN PLZ	Georgetown Police	7/15/2023 10:46 PM
	INTIMIDATION/RECKLESS ENDANGER/TERRORISTIC THREAT/HARASSMENT/OTHER ASSAULTS/NON-AGGRAVATED	8123004043	000 BLOCK SE GEORGETOWN PLZ	Georgetown Police	7/15/2023 6:26 PM
	DISORDERLY CONDUCT/LIQUOR INVOLVEMENT	8123004031	20700 BLOCK S DUPONT BLVD	Georgetown Police	7/15/2023 6:08 AM
	SIMPLE ASSAULT/NON-FAMILY/OTHER ASSAULTS/NON-AGGRAVATED	8123004001	1100 BLOCK DUNBARTON APTS	Georgetown Police	7/14/2023 4:00 AM
	DISORDERLY CONDUCT/UNRELATED TO LIQUOR	8123003985	500 BLOCK E COLLEGE PARK LA	Georgetown Police	7/13/2023 2:25 PM
	DISTURBING THE PEACE/PUBLIC NUISANCE	8123003980	500 BLOCK BEDFORD ST	Georgetown Police	7/13/2023 12:12 PM
	DRIVING UNDER THE INFLUENCE/LIQUOR	8123003964	ON WEST NORTH STREET 128.35 FEET SOUTH WEST FROM JACQUELIN	Georgetown Police	7/13/2023 1:34 AM
	LARCENY/SHOPLIFTING	8123003963	000 BLOCK GEORGETOWN PLZ	Georgetown Police	7/12/2023 6:39 PM
	LARCENY/FROM BUILDING	8123003957	400 BLOCK NW N. BEDFORD ST	Georgetown Police	7/12/2023 3:33 PM
	LARCENY/FROM BUILDING	8123003955	000 BLOCK E COLLEGE PARK LA	Georgetown Police	7/12/2023 12:49 PM
	DRIVING UNDER THE INFLUENCE/DRUGS		ON VAUGHN ROAD 0.24 MILES SOUTH FROM ENNIS STREET 349.97	Delaware State Police	7/12/2023 9:46 AM
	DAMAGE/PRIVATE PROPERTY	8123003934	000 BLOCK SW LAUREL ST	Georgetown Police	7/11/2023 5:30 PM
	DISORDERLY CONDUCT/LIQUOR INVOLVEMENT	8123003909	400 BLOCK NW BEDFORD ST	Georgetown Police	7/10/2023 6:22 PM
	DISORDERLY CONDUCT/UNRELATED TO LIQUOR	8123003907	000 BLOCK NW GEORGETOWN PLZ	Georgetown Police	7/10/2023 4:12 PM
	DISORDERLY CONDUCT/UNRELATED TO LIQUOR	8123003890	000 BLOCK GEORGETOWN PLZ	Georgetown Police	7/9/2023 7:28 PM
	LARCENY/SHOPLIFTING	8123003863	000 BLOCK E COLLEGE PARK LA	Georgetown Police	7/8/2023 5:13 PM
	INTIMIDATION/RECKLESS ENDANGER/TERRORISTIC THREAT/HARASSMENT/OTHER ASSAULTS/NON-AGGRAVATED	8123003859	600 BLOCK NE DUNBARTON APTS	Georgetown Police	7/8/2023 2:29 PM

Type	Description	Incident #	Location	Agency	Date
	LARCENY/SHOPLIFTING	8123003856	000 BLOCK E COLLEGE PARK LA	Georgetown Police	7/8/2023 12:32 PM
	LARCENY/SHOPLIFTING	8123003838	500 BLOCK E COLLEGE PARK DR	Georgetown Police	7/7/2023 5:29 PM
	AGGRAVATED ASSAULT/NON-FAMILY STRONG-ARM/HANDS/FIST/FEET	8123003828	500 BLOCK DUNBARTON APTS	Georgetown Police	7/7/2023 12:52 PM
	LARCENY/BICYCLES	8123003825	20700 BLOCK N DUPONT BLVD	Georgetown Police	7/7/2023 7:47 AM
	THEFT/FALSE PRETENSE OR PROMISE	8123003812	000 BLOCK E COLLEGE PARK LA	Georgetown Police	7/6/2023 11:32 AM
	DISORDERLY CONDUCT/UNRELATED TO LIQUOR	8123003792	20700 BLOCK N DUPONT BLVD	Georgetown Police	7/5/2023 3:17 PM
	LARCENY/SHOPLIFTING	8123003770	20900 BLOCK N DUPONT BLVD	Georgetown Police	7/4/2023 8:01 AM
	OFFENSIVE TOUCHING/OTHER ASSAULTS/NON-AGGRAVATED	8123003764	20700 BLOCK S DUPONT BLVD	Georgetown Police	7/3/2023 11:24 PM
	LARCENY/VEHICLE PARTS/FROM AUTO/ATTACHED	8123003743	400 BLOCK NW N. BEDFORD ST	Georgetown Police	7/3/2023 5:24 AM
	DRIVING UNDER THE INFLUENCE/LIQUOR	8123003719	ON BRAMHALL STREET 24.88 FEET WEST FROM PLEASANT STREET W	Georgetown Police	7/2/2023 8:44 PM
	DRIVING UNDER THE INFLUENCE/LIQUOR	8123003720	100 BLOCK NW FRONT ST	Georgetown Police	7/2/2023 1:49 AM
	LARCENY/FROM MAIL FROM ALL OTHER YARDS	8123003712	000 BLOCK SW BRAMHALL ST	Georgetown Police	7/1/2023 5:50 PM
	LARCENY/FROM BUILDING	8123003689	000 BLOCK W BRIDGEVILLE RD	Georgetown Police	6/30/2023 1:25 PM
	FRAUD BY WIRE	8123003688	100 BLOCK E INGRAMTOWN RD	Georgetown Police	6/30/2023 12:26 PM
	AGGRAVATED ASSAULT/NON-FAMILY STRONG-ARM/HANDS/FIST/FEET	8123003681	400 BLOCK RACE ST	Georgetown Police	6/30/2023 12:26 AM
	DRIVING UNDER THE INFLUENCE/LIQUOR	8123003632	ON AIRPORT ROAD 123.34 FEET SOUTH EAST FROM LEWES-GEORGETO	Georgetown Police	6/27/2023 6:04 PM
	SIMPLE ASSAULT/NON-FAMILY/OTHER ASSAULTS/NON-AGGRAVATED	8123003592	200 BLOCK NW RACE ST	Georgetown Police	6/25/2023 10:35 PM
	DRIVING UNDER THE INFLUENCE/LIQUOR		ON WESTBOUND THE CIRCLE US9 67.67 FEET WEST FROM THE CIRCLE	Delaware State Police	6/25/2023 10:15 AM
	DISORDERLY CONDUCT/UNRELATED TO LIQUOR	8123003574	20700 BLOCK N DUPONT BLVD	Georgetown Police	6/25/2023 12:56 AM
	LARCENY/FROM VEHICLE/NOT ATTACHED		22900 BLOCK E ASBURY RD	Delaware State Police	6/24/2023 8:50 AM
	LARCENY/FROM VEHICLE/NOT ATTACHED		23000 BLOCK E ASBURY RD	Delaware State Police	6/24/2023 7:20 AM
	INTIMIDATION/RECKLESS ENDANGER/TERRORISTIC THREAT/HARASSMENT/OTHER ASSAULTS/NON-AGGRAVATED	8123003515	000 BLOCK SW MARY ST	Georgetown Police	6/21/2023 6:39 PM
	INTIMIDATION/RECKLESS ENDANGER/TERRORISTIC	8123003511	000 BLOCK SW MARY ST	Georgetown Police	6/21/2023 11:31 AM






Type	Description	Incident #	Location	Agency	Date
	THREAT/HARASSMENT/OTHER ASSAULTS/NON-AGGRAVATED				
	LARCENY/FROM ALL OTHER YARDS	8123003478	21500 BLOCK S PARK AVE	Georgetown Police	6/20/2023 5:51 AM
	DAMAGE/PRIVATE PROPERTY	8123003470	000 BLOCK NE PINE ST	Georgetown Police	6/19/2023 5:20 PM
	LARCENY/FROM SHIPMENT FROM ALL OTHER YARDS	8123003467	000 BLOCK NE DOUGLAS ST	Georgetown Police	6/19/2023 1:34 PM
	AGGRAVATED ASSAULT/NON-FAMILY KNIFE/CUTTING INSTRUMENT	8123003424	400 BLOCK NW BEDFORD ST	Georgetown Police	6/17/2023 3:37 PM
	OFFENSIVE TOUCHING/OTHER ASSAULTS/NON-AGGRAVATED	8123003420	000 BLOCK E COLLEGE PARK LA	Georgetown Police	6/17/2023 10:00 AM
	INTIMIDATION/RECKLESS ENDANGER/TERRORISTIC THREAT/HARASSMENT/OTHER ASSAULTS/NON-AGGRAVATED	8123003353	20500 BLOCK DUPONT BLVD	Georgetown Police	6/14/2023 12:47 PM
	LARCENY/FROM ALL OTHER YARDS	8123003330	500 BLOCK COLLEGE PARK LA	Georgetown Police	6/13/2023 12:51 PM
	DISORDERLY CONDUCT/UNRELATED TO LIQUOR	8123003328	500 BLOCK BEDFORD ST	Georgetown Police	6/13/2023 10:08 AM
	CARRYING A CONCEALED DEADLY WEAPON/DEADLY INSTRUMENT/CCDW/CCDI	8123003302	20500 BLOCK S DUPONT BLVD	Georgetown Police	6/11/2023 11:48 PM
	DISORDERLY CONDUCT/UNRELATED TO LIQUOR	8123003231	20500 BLOCK N DUPONT BLVD	Georgetown Police	6/9/2023 3:17 AM
	THEFT OF SERVICES FROM BUILDING	8123003174	100 BLOCK NW KIMMEY ST	Georgetown Police	6/6/2023 4:34 PM
	DRIVING UNDER THE INFLUENCE/LIQUOR	8123003137	RAILROAD AVENUE WEST & E. MARKET ST	Georgetown Police	6/4/2023 10:24 PM
	DRIVING UNDER THE INFLUENCE/LIQUOR		ON E. MARKET STREET US9 93.06 FEET NORTH EAST FROM BARNES A	Delaware State Police	6/1/2023 9:38 PM
	LARCENY/SHOPLIFTING	8123003052	000 BLOCK E COLLEGE PARK LA	Georgetown Police	6/1/2023 1:28 PM
	LARCENY/BICYCLES	8123003030	000 BLOCK SW NEW ST	Georgetown Police	5/31/2023 10:49 AM
	INTIMIDATION/RECKLESS ENDANGER/TERRORISTIC THREAT/HARASSMENT/OTHER ASSAULTS/NON-AGGRAVATED	8123003029	20500 BLOCK N DUPONT BLVD	Georgetown Police	5/31/2023 10:23 AM
	LARCENY/SHOPLIFTING	8123003023	000 BLOCK E COLLEGE PARK LA	Georgetown Police	5/31/2023 6:30 AM
	LARCENY/FROM BUILDING	8123003019	200 BLOCK NW RAILROAD AVE	Georgetown Police	5/30/2023 8:34 PM
	DISORDERLY CONDUCT/LIQUOR INVOLVEMENT	8123002948	SEASHORE E HWY & CARMEAN WAY	Georgetown Police	5/27/2023 2:55 PM
	SIMPLE ASSAULT/NON-FAMILY/OTHER ASSAULTS/NON-AGGRAVATED	8123002921	21600 BLOCK W BIDEN AVE	Georgetown Police	5/26/2023 6:00 PM
	LARCENY/FROM BUILDING	8123002909	20800 BLOCK DUPONT BLVD	Georgetown Police	5/26/2023 11:00 AM
	LARCENY/FROM BUILDING	8123002879	400 BLOCK SE RACE ST	Georgetown Police	5/25/2023 10:10 AM

Type	Description	Incident #	Location	Agency	Date
	DISTURBING THE PEACE/PUBLIC NUISANCE	8123002852	20500 BLOCK N DUPONT BLVD	Georgetown Police	5/24/2023 6:45 AM
	LARCENY/FROM BUILDING	8123002669	000 BLOCK SW CARRIAGE LA	Georgetown Police	5/16/2023 11:43 AM
	DRIVING UNDER THE INFLUENCE/LIQUOR		ON E. MARKET STREET US9 200.74 FEET SOUTH WEST FROM ALBURY	Delaware State Police	5/13/2023 5:17 AM
	DRIVING UNDER THE INFLUENCE/LIQUOR		ON E. MARKET STREET US9 506.77 FEET SOUTH WEST FROM AIRPORT	Delaware State Police	5/13/2023 12:29 AM
	DRIVING UNDER THE INFLUENCE/LIQUOR/DRUGS		ON E. MARKET STREET US9 47.28 FEET EAST FROM MURRAYS LANE	Delaware State Police	5/12/2023 3:37 AM
	DRIVING UNDER THE INFLUENCE/LIQUOR		ON E. MARKET STREET US9 43.95 FEET NORTH EAST FROM PARSONS	Delaware State Police	5/9/2023 10:46 PM
	LARCENY/FROM VEHICLE/NOT ATTACHED	8123002447	100 BLOCK S BURTON ST	Georgetown Police	5/7/2023 2:36 PM
	LARCENY/FROM BUILDING	8123002444	000 BLOCK E COLLEGE PARK LA	Georgetown Police	5/7/2023 1:19 PM
	DAMAGE/BUSINESS PROPERTY	8123002416	21600 BLOCK SW BIDEN AVE	Georgetown Police	5/6/2023 11:45 AM
	DRIVING UNDER THE INFLUENCE/LIQUOR		ON SOUTHBOUND DUPONT BOULEVARD US113 448.82 FEET NORTH FROM	Delaware State Police	5/5/2023 11:54 PM
	LARCENY/FROM BUILDING	8123002329	000 BLOCK NE LAUREL ST	Georgetown Police	5/2/2023 3:47 PM
	LARCENY/FROM BUILDING	8123002311	GEORGETOWN PLZ	Georgetown Police	5/1/2023 4:23 PM
	AGGRAVATED ASSAULT/NON-FAMILY OTHER DANGEROUS WEAPON	8123002279	100 BLOCK NE CEDAR ST	Georgetown Police	4/30/2023 12:12 AM
	LARCENY/SHOPLIFTING	8123002230	500 BLOCK E COLLEGE PARK LA	Georgetown Police	4/27/2023 6:36 PM
	BURGLARY/FORCED ENTRY/FREE TEXT NONRESIDENCE	8123002210	500 BLOCK NE MARKET ST	Georgetown Police	4/27/2023 8:49 AM
	LARCENY/SHOPLIFTING	8123002095	000 BLOCK E COLLEGE PARK LA	Georgetown Police	4/21/2023 3:10 PM
	OFFENSIVE TOUCHING/OTHER ASSAULTS/NON-AGGRAVATED	8123002059	DUNBARTON OAKS APTS & EDWARD ST	Georgetown Police	4/19/2023 11:44 PM
	LARCENY/FROM VEHICLE/NOT ATTACHED	8123002039	100 BLOCK SW CEDAR ST	Georgetown Police	4/19/2023 11:09 AM
	LARCENY/FROM VEHICLE/NOT ATTACHED	8123002016	200 BLOCK NE LAUREL ST	Georgetown Police	4/17/2023 10:26 PM
	DRIVING UNDER THE INFLUENCE/LIQUOR		ON E. MARKET STREET US9 82.94 FEET NORTH EAST FROM ALBURY A	Delaware State Police	4/15/2023 11:27 PM
	LARCENY/FROM BUILDING	8123001952	200 BLOCK NW LAUREL ST	Georgetown Police	4/15/2023 1:56 PM
	DRIVING UNDER THE INFLUENCE/LIQUOR		ON SOUTH FRONT STREET 307.92 FEET SOUTH EAST FROM ADAMS ST	Delaware State Police	4/15/2023 12:48 AM
	BURGLARY/FORCED ENTRY/FREE TEXT NONRESIDENCE	8123001906	100 BLOCK SE KING ST	Georgetown Police	4/13/2023 8:38 AM

Type	Description	Incident #	Location	Agency	Date
	DRIVING UNDER THE INFLUENCE/LIQUOR		ON E. MARKET STREET US9 567.94 FEET SOUTH WEST FROM AIRPORT	Delaware State Police	4/8/2023 12:40 AM
	LARCENY/BICYCLES	8123001793	N. BEDFORD SE ST & NORTH ST	Georgetown Police	4/7/2023 6:16 PM
	LARCENY/BICYCLES	8123001777	200 BLOCK GEORGETOWN APTS	Georgetown Police	4/6/2023 6:21 PM
	LARCENY/FROM ALL OTHER YARDS	8123001710	000 BLOCK NW ALBURY AVE	Georgetown Police	4/3/2023 11:27 AM
	DISORDERLY CONDUCT/UNRELATED TO LIQUOR	8123001699	20700 BLOCK N DUPONT BLVD	Georgetown Police	4/2/2023 8:51 PM
	SIMPLE ASSAULT/NON-FAMILY/OTHER ASSAULTS/NON-AGGRAVATED	8123001689	PINE SW ST & CHERRY LA	Georgetown Police	4/2/2023 2:15 PM
	AGGRAVATED ASSAULT/NON-FAMILY KNIFE/CUTTING INSTRUMENT	8123001674	DOUGLAS NE ST & RACE ST	Georgetown Police	4/1/2023 7:39 PM
	DISORDERLY CONDUCT/UNRELATED TO LIQUOR	8123001667	W. MARKET SW ST & DUPONT BLVD	Georgetown Police	4/1/2023 1:36 PM
	ROBBERY/CARJACKING/KNIFE RESIDENCE	8123001660	20600 BLOCK S SAVANNAH RD	Georgetown Police	3/31/2023 10:47 PM
	LARCENY/SHOPLIFTING	8123001626	000 BLOCK E COLLEGE PARK LA	Georgetown Police	3/30/2023 4:26 PM
	THEFT/FALSE PRETENSE OR PROMISE	8123001628	COLLEGE PARK E LA & CARMEAN WAY	Georgetown Police	3/30/2023 2:13 PM
	LARCENY/FROM VEHICLE/NOT ATTACHED	8123001605	000 BLOCK NE CINDER WAY	Georgetown Police	3/29/2023 7:54 AM
	AGGRAVATED ASSAULT/NON-FAMILY OTHER DANGEROUS WEAPON	8123001600	DOUGLAS ST & DOUGLAS ST	Georgetown Police	3/29/2023 1:15 AM
	LARCENY/FROM BUILDING	8123001596	20600 BLOCK S SAVANNAH RD	Georgetown Police	3/28/2023 4:34 PM
	THEFT/FALSE PRETENSE OR PROMISE	8123001591	000 BLOCK E COLLEGE PARK LA	Georgetown Police	3/28/2023 12:56 PM
	DISORDERLY CONDUCT/UNRELATED TO LIQUOR	8123001590	20700 BLOCK S DUPONT BLVD	Georgetown Police	3/28/2023 10:30 AM
	DAMAGE/PRIVATE PROPERTY	8123001589	200 BLOCK SW W. MARKET ST	Georgetown Police	3/28/2023 10:19 AM
	DISORDERLY CONDUCT/UNRELATED TO LIQUOR	8123001580	100 BLOCK SE RAILROAD AVENUE EAST	Georgetown Police	3/27/2023 7:15 PM
	FRAUD BY WIRE	8123001578	000 BLOCK NE HUCKLEBERRY LA	Georgetown Police	3/27/2023 3:21 PM
	OFFENSIVE TOUCHING/OTHER ASSAULTS/NON-AGGRAVATED	8123001577	400 BLOCK S BEDFORD ST	Georgetown Police	3/27/2023 2:42 PM
	DISORDERLY CONDUCT/LIQUOR INVOLVEMENT	8123001551	21600 BLOCK SW BIDEN AVE	Georgetown Police	3/26/2023 1:50 AM
	DRIVING UNDER THE INFLUENCE/LIQUOR	8123001530	ON WEST PINE STREET 154.88 FEET NORTH EAST FROM SUSSEX CEN	Georgetown Police	3/25/2023 2:22 AM
	SIMPLE ASSAULT/NON-FAMILY/OTHER ASSAULTS/NON-AGGRAVATED	8123001519	000 BLOCK SW BRAMHALL ST	Georgetown Police	3/24/2023 12:19 PM
	SIMPLE ASSAULT/NON-FAMILY/OTHER ASSAULTS/NON-	8123001513	1100 BLOCK DUNBARTON	Georgetown Police	3/23/2023 10:24 PM

Type	Description	Incident #	Location	Agency	Date
	AGGRAVATED				
	LARCENY/FROM BUILDING	8123001504	300 BLOCK SW MARKET ST	Georgetown Police	3/23/2023 3:40 PM
	DISORDERLY CONDUCT/LIQUOR INVOLVEMENT	8123001500	200 BLOCK SW W. MARKET ST	Georgetown Police	3/23/2023 11:14 AM
	LARCENY/FROM BUILDING	8123001495	400 BLOCK NE MARKET ST	Georgetown Police	3/23/2023 3:59 AM
	DAMAGE/PRIVATE PROPERTY	8123001476	20800 BLOCK N DUPONT BLVD	Georgetown Police	3/22/2023 11:32 AM
	DISORDERLY CONDUCT/LIQUOR INVOLVEMENT	8123001446	21600 BLOCK W BIDEN AVE	Georgetown Police	3/21/2023 1:06 AM
	BURGLARY/FORCED ENTRY/RESIDENCE	8123001444	1400 BLOCK DUNBARTON APTS	Georgetown Police	3/20/2023 8:35 PM
	DISORDERLY CONDUCT/UNRELATED TO LIQUOR	8123001443	000 BLOCK SE THE CIR	Georgetown Police	3/20/2023 8:02 PM
	SIMPLE ASSAULT/NON-FAMILY/OTHER ASSAULTS/NON-AGGRAVATED	8123001442	RACE SE ST & DEPOT ST	Georgetown Police	3/20/2023 7:32 PM
	OFFENSIVE TOUCHING/OTHER ASSAULTS/NON-AGGRAVATED	8123001438	600 BLOCK DUNBARTON APTS	Georgetown Police	3/20/2023 4:12 PM
	LARCENY/FROM BUILDING	8123001432	20500 BLOCK DUPONT BLVD	Georgetown Police	3/20/2023 8:57 AM
	SIMPLE ASSAULT/NON-FAMILY/OTHER ASSAULTS/NON-AGGRAVATED	8123001429	200 BLOCK MARKET ST	Georgetown Police	3/20/2023 1:46 AM
	DISORDERLY CONDUCT/LIQUOR INVOLVEMENT	8123001423	20500 BLOCK N DUPONT BLVD	Georgetown Police	3/19/2023 6:43 PM
	LARCENY/SHOPLIFTING	8123001424	100 BLOCK NE CEDAR ST	Georgetown Police	3/19/2023 6:40 PM
	THEFT/FALSE PRETENSE OR PROMISE	8123001421	000 BLOCK E COLLEGE PARK LA	Georgetown Police	3/19/2023 4:48 PM
	LARCENY/FROM VEHICLE/NOT ATTACHED	8123001420	200 BLOCK SE KING ST	Georgetown Police	3/19/2023 4:29 PM
	DISORDERLY CONDUCT/UNRELATED TO LIQUOR	8123001418	400 BLOCK E COLLEGE PARK LA	Georgetown Police	3/19/2023 1:20 PM
	DRIVING UNDER THE INFLUENCE/LIQUOR	8123001412	ON W. MARKET STREET US9 63.50 FEET NORTH EAST FROM MARGARET	Georgetown Police	3/19/2023 7:52 AM
	SIMPLE ASSAULT/NON-FAMILY/OTHER ASSAULTS/NON-AGGRAVATED	8123001401	400 BLOCK BEDFORD ST	Georgetown Police	3/18/2023 7:04 PM
	INTIMIDATION/RECKLESS ENDANGER/TERRORISTIC THREAT/HARASSMENT/OTHER ASSAULTS/NON-AGGRAVATED	8123001398	300 BLOCK NW RAILROAD AVENUE EAST	Georgetown Police	3/18/2023 12:35 PM
	LARCENY/FROM BUILDING	8123001392	000 BLOCK NE GORDY ST	Georgetown Police	3/18/2023 9:48 AM
	FRAUD BY WIRE	8123001379	300 BLOCK SE RACE ST	Georgetown Police	3/17/2023 5:07 PM
	CARRYING PROHIBITED	8123001358	20800 BLOCK N DUPONT BLVD	Georgetown Police	3/16/2023 6:29 PM
	DAMAGE/PRIVATE PROPERTY	8123001355	300 BLOCK NE JAMES ST	Georgetown Police	3/16/2023 2:31 PM
	LARCENY/FROM BUILDING	8123001352	100 BLOCK E. MARKET ST	Georgetown Police	3/16/2023 2:26 PM

Type	Description	Incident #	Location	Agency	Date
	DAMAGE/PRIVATE PROPERTY	8123001344	400 BLOCK NE MARKET ST	Georgetown Police	3/16/2023 9:19 AM
	DRIVING UNDER THE INFLUENCE/LIQUOR	8123001339	ON NORTHBOUND DUPONT BOULEVARD US113 811.63 FEET NORTH FROM	Georgetown Police	3/16/2023 2:48 AM
	LARCENY/VEHICLE PARTS/FROM AUTO/ATTACHED	8123001296	100 BLOCK SW NORTH ST	Georgetown Police	3/14/2023 11:17 AM
	DRIVING UNDER THE INFLUENCE/LIQUOR	8123001289	ON SOUTH BEDFORD STREET 55.62 FEET NORTH FROM WEST WAY WI	Georgetown Police	3/14/2023 5:55 AM
	BURGLARY/FORCED ENTRY/RESIDENCE	8123001286	500 BLOCK NW BEDFORD ST	Georgetown Police	3/13/2023 10:04 PM
	THEFT OF SERVICES FROM ALL OTHER YARDS	8123001258	000 BLOCK GEORGETOWN PLZ	Georgetown Police	3/12/2023 7:09 PM
	DISORDERLY CONDUCT/LIQUOR INVOLVEMENT	8123001257	000 BLOCK GEORGETOWN PLZ	Georgetown Police	3/12/2023 6:08 PM
	INTIMIDATION/RECKLESS ENDANGER/TERRORISTIC THREAT/HARASSMENT/OTHER ASSAULTS/NON-AGGRAVATED	8123001254	PARSONS LA & PARSONS LA	Georgetown Police	3/12/2023 3:27 PM
	DISORDERLY CONDUCT/UNRELATED TO LIQUOR	8123001252	000 BLOCK E COLLEGE PARK LA	Georgetown Police	3/12/2023 1:19 PM
	DISORDERLY CONDUCT/LIQUOR INVOLVEMENT	8123001238	300 BLOCK NW RACE ST	Georgetown Police	3/11/2023 5:46 PM
	OFFENSIVE TOUCHING/OTHER ASSAULTS/NON-AGGRAVATED	8123001222	200 BLOCK NW N. BEDFORD ST	Georgetown Police	3/11/2023 12:35 AM
	DAMAGE/PRIVATE PROPERTY	8123001217	400 BLOCK NW FRANKLIN ST	Georgetown Police	3/10/2023 6:52 PM
	DAMAGE/PRIVATE PROPERTY	8123001215	20600 BLOCK SAVANNAH RD	Georgetown Police	3/10/2023 5:05 PM
	THEFT/FALSE PRETENSE OR PROMISE	8123001214	000 BLOCK E COLLEGE PARK LA	Georgetown Police	3/10/2023 4:27 PM
	LARCENY/SHOPLIFTING	8123001193	20500 BLOCK S DUPONT BLVD	Georgetown Police	3/9/2023 8:22 PM
	LARCENY/SHOPLIFTING	8123001192	000 BLOCK E COLLEGE PARK DR	Georgetown Police	3/9/2023 6:31 PM
	DISORDERLY CONDUCT/LIQUOR INVOLVEMENT	8123001186	500 BLOCK E COLLEGE PARK LA	Georgetown Police	3/9/2023 2:31 PM
	HARASSING COMMUNICATION/PHONE/WIRE/M... ONLY	8123001182	000 BLOCK CLOVER DR	Georgetown Police	3/9/2023 12:26 PM
	THEFT/FALSE PRETENSE OR PROMISE	8123001167	000 BLOCK E COLLEGE PARK LA	Georgetown Police	3/8/2023 8:04 PM
	LARCENY/SHOPLIFTING	8123001163	000 BLOCK E COLLEGE PARK LA	Georgetown Police	3/8/2023 5:44 PM
	LARCENY/FROM BUILDING	8123001161	20800 BLOCK N DUPONT BLVD	Georgetown Police	3/8/2023 4:58 PM
	OFFENSIVE TOUCHING/OTHER ASSAULTS/NON-AGGRAVATED	8123001156	300 BLOCK MARKET ST	Georgetown Police	3/8/2023 8:23 AM
	OFFENSIVE TOUCHING/OTHER ASSAULTS/NON-AGGRAVATED	8123001148	22100 BLOCK SW DUPONT BLVD	Georgetown Police	3/7/2023 7:39 PM

Type	Description	Incident #	Location	Agency	Date
	DAMAGE/PRIVATE PROPERTY	8123001127	20600 BLOCK SAVANNAH RD	Georgetown Police	3/6/2023 4:50 PM
	HARASSING COMMUNICATION/PHONE/WIRE/M... ONLY	8123001124	24000 BLOCK CRAB APPLE CT	Georgetown Police	3/6/2023 3:03 PM
	BURGLARY/FORCED ENTRY/FREE TEXT NONRESIDENCE	8123001123	200 BLOCK SE RACE ST	Georgetown Police	3/6/2023 2:29 PM
	SIMPLE ASSAULT/NON-FAMILY/OTHER ASSAULTS/NON-AGGRAVATED	8123001113	200 BLOCK NE LAUREL ST	Georgetown Police	3/5/2023 5:00 PM
	DRIVING UNDER THE INFLUENCE/LIQUOR		ON E. MARKET STREET US9 292.16 FEET WEST FROM MURRAYS LANE	Delaware State Police	3/4/2023 9:08 PM
	OFFENSIVE TOUCHING/OTHER ASSAULTS/NON-AGGRAVATED	8123001095	000 BLOCK SE N. BEDFORD ST	Georgetown Police	3/4/2023 5:01 PM
	FRAUD/ILLEGAL USE OF CREDIT CARDS	8123001046	400 BLOCK SW E. MARKET ST	Georgetown Police	3/1/2023 2:08 PM
	BURGLARY/FORCED ENTRY/NONRESIDENCE	8123001043	21300 BLOCK S DUPONT BLVD	Georgetown Police	3/1/2023 8:54 AM
	DISORDERLY CONDUCT/UNRELATED TO LIQUOR	8123001037	200 BLOCK NW BEDFORD ST	Georgetown Police	2/28/2023 9:45 PM
	OFFENSIVE TOUCHING/OTHER ASSAULTS/NON-AGGRAVATED	8123001031	000 BLOCK NE PINE ST	Georgetown Police	2/28/2023 3:58 PM
	DISORDERLY CONDUCT/UNRELATED TO LIQUOR	8123001029	20600 BLOCK S SAVANNAH RD	Georgetown Police	2/28/2023 3:08 PM
	OFFENSIVE TOUCHING/OTHER ASSAULTS/NON-AGGRAVATED	8123001028	500 BLOCK BEDFORD ST	Georgetown Police	2/28/2023 2:07 PM
	LARCENY/SHOPLIFTING	8123001027	000 BLOCK GEORGETOWN PLZ	Georgetown Police	2/28/2023 11:56 AM
	DAMAGE/BUSINESS PROPERTY	8123001026	20600 BLOCK DUPONT BLVD	Georgetown Police	2/28/2023 11:53 AM
	LARCENY/SHOPLIFTING	8123001024	2100 BLOCK N DUPONT BLVD	Georgetown Police	2/28/2023 10:22 AM
	DAMAGE/PRIVATE PROPERTY	8123001021	400 BLOCK SW E. MARKET ST	Georgetown Police	2/28/2023 8:09 AM
	OFFENSIVE TOUCHING/OTHER ASSAULTS/NON-AGGRAVATED	8123001020	300 BLOCK MARKET ST	Georgetown Police	2/28/2023 7:41 AM
	HOMICIDE - WILLFUL KILL - NON-FAMILY - GUN		200 BLOCK DUNBARTON	Delaware State Police	2/27/2023 8:38 PM
	LARCENY/FROM VEHICLE/NOT ATTACHED	8123001007	200 BLOCK BEDFORD ST	Georgetown Police	2/27/2023 8:44 AM
	DRIVING UNDER THE INFLUENCE/LIQUOR	8123000994	ON DOUGLAS STREET 15.62 FEET NORTH EAST FROM BEDFORD STREE	Georgetown Police	2/26/2023 6:12 PM
	DRIVING UNDER THE INFLUENCE/LIQUOR		ON SAVANNAH ROAD 277.06 FEET NORTH FROM SAVANNAH ROAD WIT	Delaware State Police	2/26/2023 2:39 AM
	LARCENY/FROM BUILDING	8123000984	20500 BLOCK S SAND HILL RD	Georgetown Police	2/26/2023 12:04 AM
	DRIVING UNDER THE INFLUENCE/LIQUOR		ON SOUTH BEDFORD STREET 122.87 FEET	Delaware State Police	2/25/2023 10:04 PM

Type	Description	Incident #	Location	Agency	Date
			SOUTH EAST FROM HARRIS		
	INTIMIDATION/RECKLESS ENDANGER/TERRORISTIC THREAT/HARASSMENT/OTHER ASSAULTS/NON-AGGRAVATED	8123000969	300 BLOCK NE W. MARKET ST	Georgetown Police	2/24/2023 3:59 PM
	LARCENY/FROM BUILDING	8123000964	000 BLOCK E COLLEGE PARK LA	Georgetown Police	2/24/2023 12:04 PM
	DRIVING UNDER THE INFLUENCE/LIQUOR		ON E. MARKET STREET US9 427.39 FEET WEST FROM BURTON STREET	Delaware State Police	2/24/2023 2:35 AM
	SIMPLE ASSAULT/NON-FAMILY/OTHER ASSAULTS/NON-AGGRAVATED	8123000946	PEPPER NE ST & RACE ST	Georgetown Police	2/23/2023 12:40 PM
	DISORDERLY CONDUCT/UNRELATED TO LIQUOR	8123000941	E. MARKET W ST & BURTON ST	Georgetown Police	2/23/2023 9:10 AM
	DRIVING UNDER THE INFLUENCE/DRUGS	8123000939	SEASHORE W HWY & VAUGHN RD	Georgetown Police	2/23/2023 2:42 AM
	SIMPLE ASSAULT/NON-FAMILY/OTHER ASSAULTS/NON-AGGRAVATED	8123000929	21600 BLOCK SW BIDEN AVE	Georgetown Police	2/22/2023 4:35 PM
	DISORDERLY CONDUCT/UNRELATED TO LIQUOR	8123000916	000 BLOCK SE RAILROAD AVENUE EAST	Georgetown Police	2/21/2023 5:46 PM
	OFFENSIVE TOUCHING/OTHER ASSAULTS/NON-AGGRAVATED	8123000906	200 BLOCK DUNBARTON APTS	Georgetown Police	2/21/2023 1:10 PM
	DRIVING UNDER THE INFLUENCE/DRUGS	8123000887	ON MARGARET STREET 31.80 FEET NORTH WEST FROM W. MARKET ST	Georgetown Police	2/20/2023 3:47 PM
	DAMAGE/BUSINESS PROPERTY	8123000891	20700 BLOCK DUPONT BLVD	Georgetown Police	2/20/2023 2:29 PM
	HARASSING COMMUNICATION/PHONE/WIRE/M... ONLY	8123000889	100 BLOCK N LINDEN AVE	Georgetown Police	2/20/2023 12:57 PM
	LARCENY/SHOPLIFTING	8123000882	000 BLOCK E COLLEGE PARK DR	Georgetown Police	2/19/2023 10:50 PM
	LARCENY/SHOPLIFTING	8123000871	000 BLOCK GEORGETOWN PLZ	Georgetown Police	2/19/2023 4:03 PM
	DISORDERLY CONDUCT/LIQUOR INVOLVEMENT	8123000858	20500 BLOCK N DUPONT BLVD	Georgetown Police	2/18/2023 2:09 PM
	FRAUD BY WIRE	8123000855	19300 BLOCK S CITIZENS BLVD	Georgetown Police	2/18/2023 9:35 AM
	LARCENY/FROM ALL OTHER YARDS	8123000854	THE W CIR & THE CIR	Georgetown Police	2/18/2023 9:00 AM
	THEFT/FALSE PRETENSE OR PROMISE	8123000837	000 BLOCK E COLLEGE PARK LA	Georgetown Police	2/17/2023 1:42 PM
	DISTURBING THE PEACE/PUBLIC NUISANCE	8123000834	20500 BLOCK DUPONT BLVD	Georgetown Police	2/17/2023 10:41 AM
	AGGRAVATED ASSAULT/NON-FAMILY OTHER DANGEROUS WEAPON	8123000824	100 BLOCK SE RACE ST	Georgetown Police	2/17/2023 12:04 AM
	OFFENSIVE TOUCHING/OTHER ASSAULTS/NON-AGGRAVATED	8123000818	500 BLOCK INGRAMTOWN RD	Georgetown Police	2/16/2023 6:14 PM
	AGGRAVATED ASSAULT/NON-FAMILY OTHER DANGEROUS WEAPON	8123000813	300 BLOCK NE W. MARKET ST	Georgetown Police	2/16/2023 10:46 AM



Type	Description	Incident #	Location	Agency	Date
	ROBBERY/CARJACKING/GUN CONVENIENCE STORE	8123000804	500 BLOCK NW BEDFORD ST	Georgetown Police	2/15/2023 9:37 PM
	OFFENSIVE TOUCHING/OTHER ASSAULTS/NON-AGGRAVATED	8123000799	100 BLOCK SW PINE ST	Georgetown Police	2/15/2023 3:29 PM
	DISORDERLY CONDUCT/UNRELATED TO LIQUOR	8123000794	21700 BLOCK SE ROTH AVE	Georgetown Police	2/15/2023 12:33 PM
	LARCENY/FROM ALL OTHER YARDS	8123000775	000 BLOCK E COLLEGE PARK LA	Georgetown Police	2/14/2023 12:50 PM
	DRIVING UNDER THE INFLUENCE/LIQUOR	8123000741	ON BEDFORD STREET 19.06 FEET NORTH WEST FROM CARRIAGE LANE	Georgetown Police	2/13/2023 2:24 AM
	THEFT/FALSE PRETENSE OR PROMISE	8123000748	000 BLOCK E COLLEGE PARK DR	Georgetown Police	2/12/2023 3:50 PM
	DISORDERLY CONDUCT/UNRELATED TO LIQUOR	8123000734	100 BLOCK SW DEPOT ST	Georgetown Police	2/11/2023 6:22 PM
	LARCENY/FROM ALL OTHER YARDS	8123000733	GORDY ST ST & DUPONT BLVD	Georgetown Police	2/11/2023 4:20 PM
	DRIVING UNDER THE INFLUENCE/LIQUOR	8123000727	ON N. BEDFORD STREET SR18 72.57 FEET NORTH WEST FROM PEPPER	Georgetown Police	2/11/2023 5:52 AM
	DISORDERLY CONDUCT/UNRELATED TO LIQUOR	8123000725	600 BLOCK DUNBARTON APTS	Georgetown Police	2/11/2023 1:25 AM
	DISORDERLY CONDUCT/UNRELATED TO LIQUOR	8123000718	21600 BLOCK SW BIDEN AVE	Georgetown Police	2/10/2023 4:04 PM
	THEFT/FALSE PRETENSE OR PROMISE	8123000701	100 BLOCK DUNBARTON APTS	Georgetown Police	2/9/2023 12:52 PM
	DAMAGE/BUSINESS PROPERTY	8123000699	200 BLOCK MARKET ST	Georgetown Police	2/9/2023 11:32 AM
	LARCENY/SHOPLIFTING	8123000697	22100 BLOCK DUPONT BLVD	Georgetown Police	2/9/2023 10:07 AM
	HARASSING COMMUNICATION/PHONE/WIRE/M... ONLY	8123000673	21600 BLOCK W BIDEN AVE	Georgetown Police	2/8/2023 12:06 AM
	DAMAGE/BUSINESS PROPERTY	8123000664	100 BLOCK SW PINE ST	Georgetown Police	2/7/2023 2:19 PM
	LARCENY/SHOPLIFTING	8123000660	22000 BLOCK N DUPONT BLVD	Georgetown Police	2/7/2023 8:00 AM
	LARCENY/FROM BUILDING	8123000659	20500 BLOCK DUPONT BLVD	Georgetown Police	2/7/2023 7:54 AM
	LARCENY/SHOPLIFTING	8123000650	20500 BLOCK N DUPONT BLVD	Georgetown Police	2/6/2023 7:47 PM
	DAMAGE/BUSINESS PROPERTY	8123000639	900 BLOCK DUNBARTON APTS	Georgetown Police	2/6/2023 8:51 AM
	DISORDERLY CONDUCT/UNRELATED TO LIQUOR	8123000628	400 BLOCK NW KIMMEY ST	Georgetown Police	2/5/2023 3:20 PM
	DISORDERLY CONDUCT/UNRELATED TO LIQUOR	8123000622	100 BLOCK SE RAILROAD AVE	Georgetown Police	2/5/2023 9:29 AM
	DRIVING UNDER THE INFLUENCE/LIQUOR		ON SOUTH BEDFORD STREET 30.72 FEET SOUTH EAST FROM ADAMS S	Delaware State Police	2/5/2023 7:48 AM
	DRIVING UNDER THE INFLUENCE/LIQUOR		ON SOUTHBOUND DUPONT BOULEVARD US113 559.61 FEET NORTH FROM	Delaware State Police	2/5/2023 3:43 AM

Type	Description	Incident #	Location	Agency	Date
	DRIVING UNDER THE INFLUENCE/LIQUOR		ON W. MARKET STREET US9 15.47 FEET NORTH EAST FROM SOUTH AL	Delaware State Police	2/5/2023 2:15 AM
	DRIVING UNDER THE INFLUENCE/LIQUOR		ON SOUTH BEDFORD STREET US9TR AT THE INTERSECTION OF PARK AV	Delaware State Police	2/5/2023 1:48 AM
	DRIVING UNDER THE INFLUENCE/LIQUOR		ON E. MARKET STREET US9 126.83 FEET EAST FROM BURTON STREET	Delaware State Police	2/5/2023 12:54 AM
	OFFENSIVE TOUCHING/OTHER ASSAULTS/NON-AGGRAVATED	8123000603	800 BLOCK E MARKET ST	Georgetown Police	2/4/2023 1:22 PM
	THEFT/FALSE PRETENSE OR PROMISE	8123000596	SAVANNAH N RD & SAVANNAH RD	Georgetown Police	2/4/2023 2:59 AM
	CARRYING PROHIBITED	8123000584	200 BLOCK SW PINE ST	Georgetown Police	2/3/2023 3:38 PM
	LARCENY/SHOPLIFTING	8123000579	000 BLOCK GEORGETOWN PLZ	Georgetown Police	2/3/2023 10:55 AM
	DISTURBING THE PEACE/PUBLIC NUISANCE	8123000569	000 BLOCK SE LAYTON ST	Georgetown Police	2/2/2023 4:51 PM
	DISORDERLY CONDUCT/UNRELATED TO LIQUOR	8123000565	100 BLOCK SE RAILROAD AVENUE EAST	Georgetown Police	2/2/2023 1:07 PM
	DRIVING UNDER THE INFLUENCE/LIQUOR	8123000542	ON DEPOT STREET 12.63 FEET NORTH FROM LAYTON STREET WITHI	Georgetown Police	2/1/2023 12:56 AM
	LARCENY/SHOPLIFTING	8123000537	500 BLOCK E COLLEGE PARK DR	Georgetown Police	1/31/2023 4:15 PM
	BURGLARY/FORCED ENTRY/NONRESIDENCE	8123000534	600 BLOCK DUNBARTON APTS	Georgetown Police	1/31/2023 10:30 AM
	ROBBERY/CARJACKING/STRONG- ARM RESIDENCE	8123000531	DUNBARTON OAKS APTS & NORTH ST	Georgetown Police	1/31/2023 2:05 AM
	OFFENSIVE TOUCHING/OTHER ASSAULTS/NON-AGGRAVATED	8123000520	000 BLOCK SE KIMMEY ST	Georgetown Police	1/30/2023 12:34 PM
	LARCENY/FROM BUILDING	8123000516	200 BLOCK ADAMS ST	Georgetown Police	1/30/2023 6:55 AM
	INTIMIDATION/RECKLESS ENDANGER/TERRORISTIC THREAT/HARASSMENT/OTHER ASSAULTS/NON-AGGRAVATED	8123000508	400 BLOCK SW MARKET ST	Georgetown Police	1/29/2023 9:04 PM

# Crime Offense Report

**Jul 20, 2023 - Jul 26, 2023**

## **PART I OFFENSES**

Offense_Order	Crime_Categ	Current Week	Current Year	Week Previous Year	Previous Year
A03	Kidnap	0	1	0	1
A04	Rape	0	10	1	8
A06	Robbery	0	9	0	3
A07	Assault/Aggravated	0	23	0	16
A08	Burglary	0	15	0	9
A09	Theft	1	168	1	68
A10	Theft/Auto	0	4	0	2
A12	All Other	0	4	0	2
<b>PART I OFFENSES</b>		<b>1</b>	<b>234</b>	<b>2</b>	<b>109</b>

## **PART II OFFENSES**

Offense_Order	Crime_Categ	Current Week	Current Year	Week Previous Year	Previous Year
A13	Other Assaults	0	157	3	131
A14	Rec. Stolen Property	0	1	0	1
A15	Criminal Mischief	1	79	0	37
A16	Weapons	0	14	0	12
A17	Other Sex Offenses	0	10	1	9
A18	Alcohol	0	3	0	3
A19	Drugs	2	126	2	119
A20	Noise/Disorderly Premise	0	55	0	7
A21	Trespass	1	96	2	64
A22	Disorderly Conduct	1	77	2	63
A23	Other	16	1,039	5	463
<b>PART II OFFENSES</b>		<b>21</b>	<b>1657</b>	<b>15</b>	<b>909</b>

## **PART III OFFENSES**

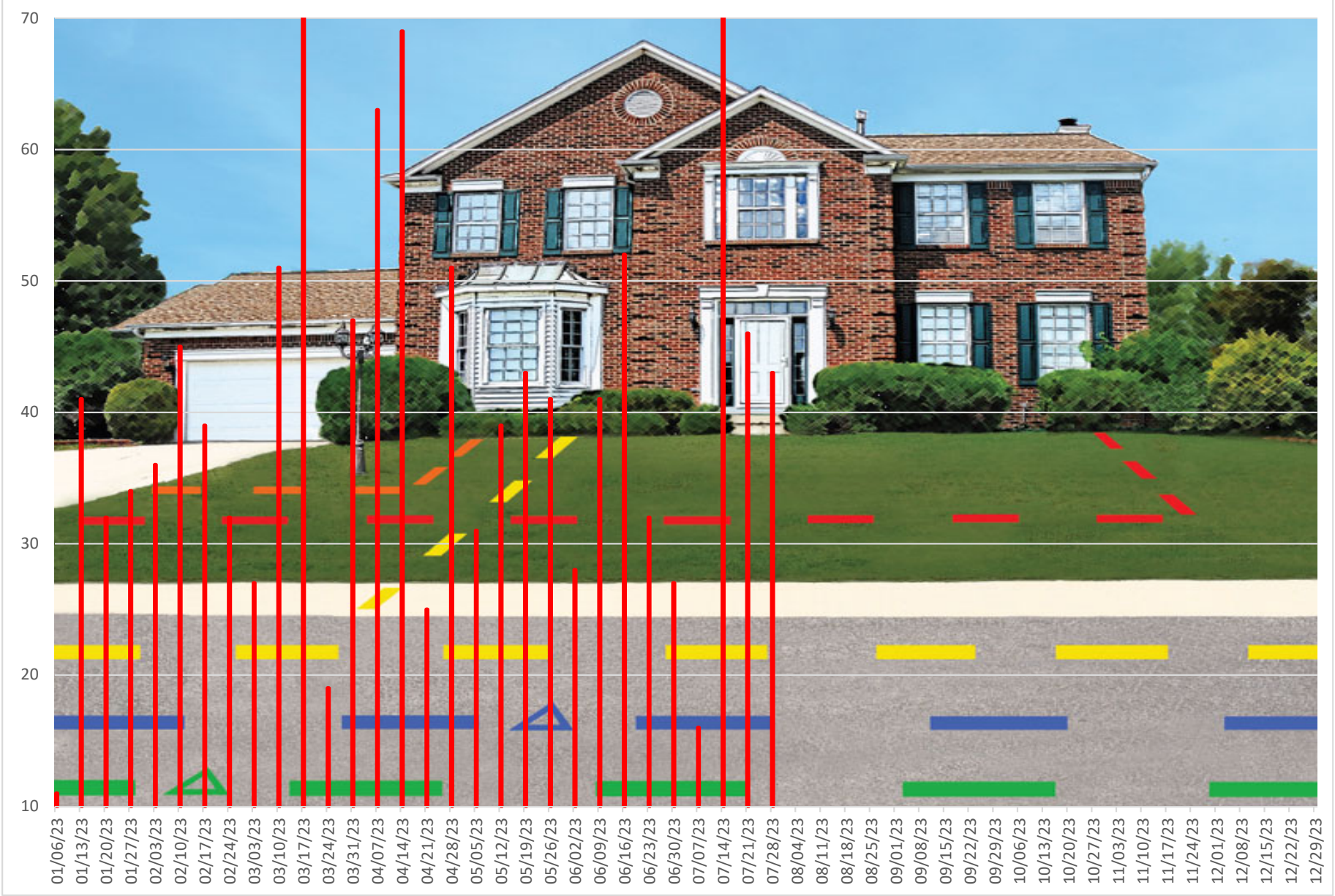
Offense_Order	Crime_Categ	Current Week	Current Year	Week Previous Year	Previous Year
A24	Alarm	3	168	0	0
A25	Animal Control	0	5	0	0
A26	Recovered Property	0	24	0	17
A27	Service	16	935	0	11
A28	Suspicious Per/Veh	2	204	0	6
<b>PART III OFFENSES</b>		<b>21</b>	<b>1336</b>	<b>0</b>	<b>34</b>
<b>Summary</b>		<b>43</b>	<b>3227</b>	<b>17</b>	<b>1052</b>

Jul 28, 2023

1

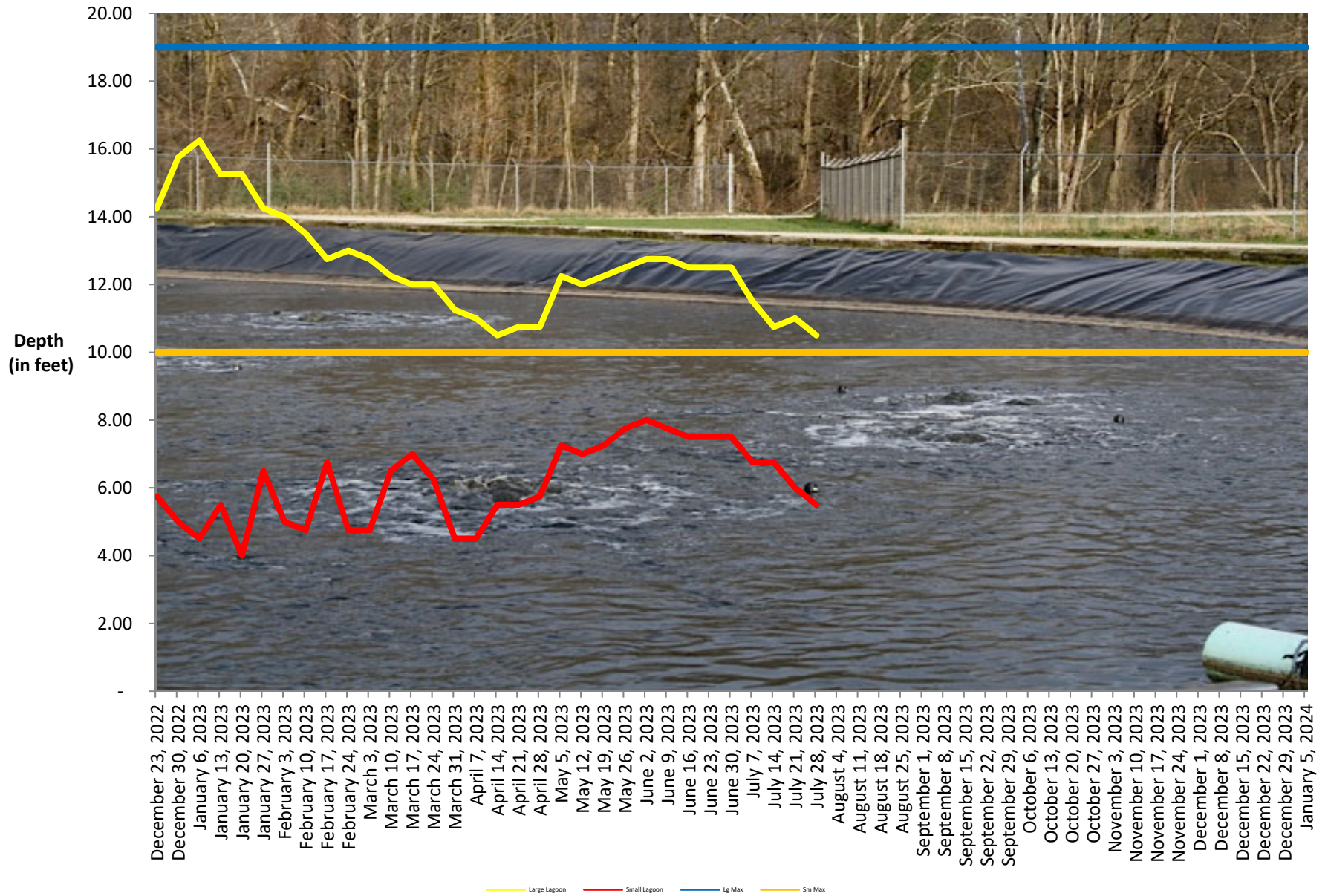
8:14:26 AM

Miss Utility Locate Tickets





## WWTF Lagoon Depths



# Georgetown North Groundwater Superfund Site

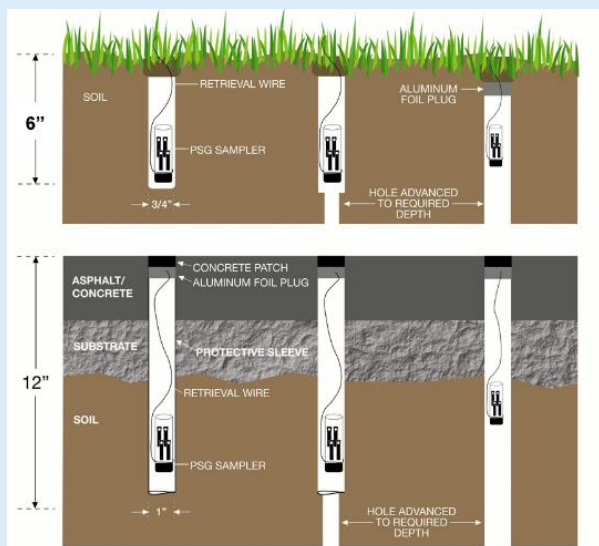
## Community Update Fact Sheet

Georgetown, DE | EPA Region 3 | July 2023



### Current Site Status

- The Georgetown North Groundwater Site (Site) consists of soil and groundwater plumes contaminated with tetrachloroethylene (PCE), trichloroethene (TCE), and other breakdown products. PCE is a solvent commonly used in commercial and industrial operations such as dry cleaning. Two former dry cleaners in Georgetown may have contributed to the groundwater and soil contamination.
- PCE and TCE (and their related and degradation products) have the ability to emit from contaminated groundwater and soil; migrate into air spaces beneath buildings; enter the indoor air through cracks or perforations in the foundation of the building; and in some cases, basement floors or walls.
- EPA is performing a Remedial Investigation (RI) at the Site. The RI will be conducted in a phased approach with field investigation phases being conducted sequentially.
- The first field investigation phase was initiated July 17, 2023 and is currently ongoing. EPA will then identify potential areas of concern based on the results of this initial field investigation.



- As of mid-July, EPA has been conducting a passive soil gas investigation throughout North

Georgetown. Passive soil gas surveys utilize adsorbent samplers that are placed in the subsurface to adsorb volatile and semivolatile organic compounds (VOCs and SVOCs) in soil gas. Samples are collected by placing a subsurface sampler within an approximately one-inch diameter hole to a typical depth of one to three feet. This method can sample trace levels of compounds in soil gas that result from contamination in soil and/or groundwater. Passive sampling is expected to conclude July 31, 2023.

### Upcoming Site Work

- EPA will continue its investigation at the Site, focusing on a different technique for soil and groundwater, with field work taking place from August 14<sup>th</sup> to September 8<sup>th</sup>, 2023. Sampling results will help delineate the horizontal and vertical extent of contamination.
- EPA will use direct-push technology (DPT) (i.e., a geoprobe) to advance soil borings at selected locations throughout North Georgetown and utilize a membrane-interface probe-hydraulic profiling tool (MiHPT) to characterize hydraulic and lithological properties of the subsurface.

**Join us August 15<sup>th</sup>, 2023 for a Community Update Meeting.**

**Location: BME Conference Room  
308 North Railroad  
Georgetown, DE 19947**

**Time: 4:00pm-6:00pm**

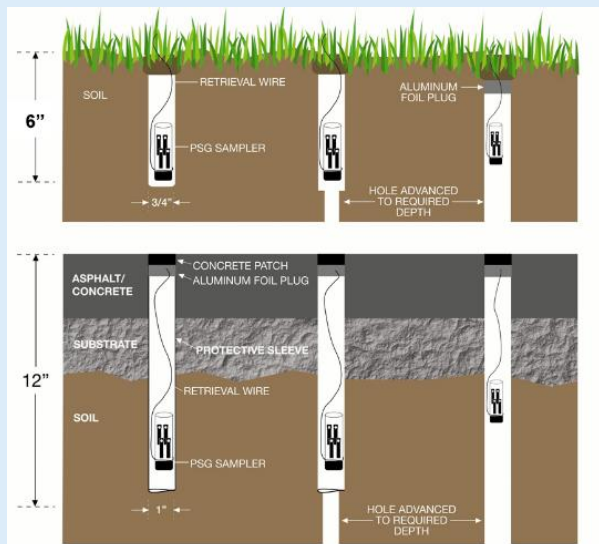
**Can't make it in person? Join online or call in!**  
Please visit the Georgetown North Groundwater website listed below for instructions on how to join.

**[www.epa.gov/superfund/georgetowngroundwater](http://www.epa.gov/superfund/georgetowngroundwater)**  
or scan the QR code.



### Estado actual del sitio

- El Sitio Superfondo de Aguas Subterráneas del Norte de Georgetown (Sitio) consiste de suelo y agua subterránea contaminadas con tetracloroetileno (PCE), tricloroeteno (TCE) y otros productos de degradación. PCE es un solvente comúnmente utilizado en operaciones comerciales e industriales como la limpieza en seco. Dos antiguas lavanderías en Georgetown pueden haber contribuido a la contaminación de las aguas subterráneas y del suelo.
- PCE y TCE (y sus productos relacionados y de degradación) tienen la capacidad de emitir desde aguas subterráneas y suelos contaminados; migrar a los espacios de aire debajo de los edificios; ingresar el aire interior a través de grietas o perforaciones en los cimientos del edificio; y en algunos casos, pisos o paredes de sótanos.
- La EPA está realizando una investigación ambiental (también conocida como Investigación Remediadora o RI por sus siglas en inglés) en el Sitio. El RI se llevará a cabo en fases y de forma secuencial.
- La primera fase de muestreo comenzó el 17 de Julio del 2023 y permanece en curso. La EPA luego identificará posibles áreas de preocupación en el Sitio basado en los resultados de la primera fase de muestreo.



- Desde mediados de Julio, la EPA ha estado realizando estudios pasivos de gases del suelo a través del norte de

Georgetown. Estos estudios utilizan muestreadores adsorbentes que se colocan en el subsuelo para adsorber compuestos orgánicos volátiles y semivolátiles (COV y COSV en español o VOCs y SVOCs en inglés) en el gas del suelo. Las muestras son recolectadas colocando un muestreador subterráneo dentro de un orificio de aproximadamente una pulgada de diámetro y a una profundidad de uno a tres pies. Este método puede tomar muestras de niveles muy bajos de estos compuestos en el gas del suelo que resulten de la contaminación presente en el suelo y/o las aguas subterráneas. Los estudios pasivos de gas de suelo deben culminar el 31 de Julio del 2023.

### Próximos pasos de trabajo

- La EPA continuará su investigación ambiental, enfocándose en estudios adicionales de los suelos y aguas subterráneas, que comenzarán el 14 de agosto y culminarán el 8 de septiembre del 2023. Estos estudios asistirán en la delineación del alcance horizontal y vertical de la contaminación.
- La EPA utilizará una tecnología de empuje directo (DPT) (es decir, un “geoprobe”) para hacer perforaciones en el suelo en localizaciones selectas a través del norte de Georgetown. Además, utilizará una herramienta de perfilado hidráulico e interfaz de membrana (MiHPT) para caracterizar las propiedades hidráulicas y litológicas del subsuelo.

**Le invitamos el 15 de agosto del 2023  
a una reunión para actualizar a la comunidad.**

**Localización: BME Conference Room  
308 North Railroad  
Georgetown, DE 19947**

**Horario: 4:00pm-6:00pm**

**¿No puede venir en persona? ¡Únase en línea!**  
Visite la página web que se indica a continuación para obtener instrucciones sobre cómo unirse.

**[www.epa.gov/superfund/georgetowngroundwater](http://www.epa.gov/superfund/georgetowngroundwater)  
o escanear el código QR.**

