

# TOWN MANAGER'S WEEKLY REPORT



## UPCOMING MEETINGS & EVENTS ...

- ✓ **Planning Commission:** Wednesday, July 19, 6:00 PM, Town Hall
  - 1. Public Hearing
    - Shortleaf Preserve
      - Comprehensive Plan Amendment – Future Land Use Map
      - Rezone Application
  - 2. Regular Meeting
    - 120 West Market Street – Minor Variation Determination
    - 504 West Laurel Street – Minor Variation Determination
- ✓ **Town Council Meeting:** Monday, July 24, 6:45 PM Public Hearing, followed by Regular Meeting, Town Hall
- ✓ **Georgetown National Night Out:** Tuesday, August 1, 6:00 PM, Richard Allen School
- ✓ **Ribbon Cutting – Springboard Pallet Village:** Friday, August 4, 11:00 AM, 411 Kimmey Street
- ✓ **Georgetown CommUNITY Clean-Up Day:** Saturday, August 26 (details to follow)
- ✓ **Sussex County Association of Towns:** Summer break until September

## UPDATES FROM DEPARTMENTS

### **Finance**

- As of July 14, the Town has collected:
  - \$1,812,533 (96.7%) of the 2024 annual property tax billing (\$1,875,037)
  - \$73,510 of the July utility billing (\$963,760)
- Processed Payroll, Accounts Receivable
  - Processed 43 payroll records.
  - Processed Purchase Orders (51)
    - ✓ Accounts Payable checks generated (45)
    - ✓ Scanned copies of invoices and attached to PO's.
  - Cash Receipt Transactions (1075)
- Provided Tax and Utility Information for property settlements and stamped deeds
- Assisted customers with utility bill and parking ticket questions
- May Receivables completed
- Worked Town Council Meeting ( Kristen Dabrowski, Diana Ramirez)
- Final close of FY 023 completed.
- Finished uploading new meter registers into Edmunds (164)
- Submitted Debt Report to Delaware Office of the State Treasurer

# TOWN MANAGER'S WEEKLY REPORT

---



## **Construction Coordinator**

- Sussex County Family Court
  - Inspect install of new valve
  - Inspect repair of newly installed hydrant tee that was leaking
- Reviewed and approved County Seat Apartments Permanent Easement for Admirals Landing utility crossing
- Reviewed and commented on Kimmey Street and Pepper Street roadway Improvement plans
- Miss Utility Locate Summary (copy attached)

## **Public Works**

- Tree branch fell on bike trail – cut up branch, removed, and repaired fence
- Reported light pole down 124 Linden Avenue to Delaware Electric Cooperative
- “Children Playing” sign hit on Chestnut Street – repaired on July 10
- “25 MPH” sign graffitied on South Railroad Avenue in front of Richard Allen School – replaced on July 12
- Moved green “Slow Down 25 MPH” sign from West Adams Street to Burton Street
- Lynch’s Lane water tower back in service – new gate valve installed on July 10

## **Planning**

- Brandywine Podiatry (21725 Roth Ave) – Temporary Certificate of Occupancy issued on July 6
- Admiral’s Landing (Vaughn Road) – Proposed easement revised and approved – comments to applicant on July 14, 2023
- Georgetown Village Business Park (Hotel) – Resubmittal of site plan on July 14
- Shortleaf Preserve (Parker Road) – Block length waiver approved by Town Council on July 10
- Village of College Park – Resubmittal of amenities amendment plan on July 14
- 210 South Front Street – Resubmittal of lot subdivision on July 11
- DDD Boundary Expansion request – State Cabinet Committee review meeting scheduled for July 18
- Electronic Plan Submission project kickoff meeting scheduled for August 15
- Predevelopment Meetings
  - 214 North Race Street (Office/Retail)
  - 502 East Market Street (Printing Business)

# TOWN MANAGER'S WEEKLY REPORT



## **Police**

- Weekly Code Enforcement statistics updated (copy attached)
- Weekly CrimeMapping Reports (copy attached)
- Part I, II, and III Offenses Crime Data (week and year to date) (attached)
- Departmental Press Releases issued as warranted

## **Wastewater**

- Lagoon depths: Large Lagoon is 10.75 feet and Small Lagoon is 6.75 feet
- Removed front tire from tractor, took it to Banks to have it repaired
- Got mini excavator back from Bobcat – left drive motor replaced
- Cut all the grass at the Spray site, trimmed everything, and applied weed killer
- Pulled chlorine pump at plant, removed debris and reinstalled
- Replaced broken riser in Town's spray field, row 27, riser 3.
- Cleaned irrigation nozzles on Prettyman Field and Dale Field at Baxter Farms

## TOWN MANAGER'S UPDATE

- Prepared Letters of Confirmation (Historic Conservation Area) for 106 North Bedford Street and 107 Depot Street
- Finalized GREAT Fund Ordinance revisions – currently under legal review
- Followed up with Delmarva Power regarding new street light on Swain Avenue – installation pending
- Participated in virtual call to discuss a possible Community Education Building for Sussex County – next step will be a driving tour of Georgetown (Gene Dvornick, Jocelyn Huff)
- Designed and submitted Senior Softball World Series advertisement for the Town
- Re-contacted DelDOT Safety over 'Keep Right' movement at Edward Street and Dupont Boulevard (vehicles disregarding the movement) (2<sup>nd</sup> notification)
- Provided current job openings (Wastewater Operator I and Code Enforcement) to DLLG, SCAT, and local partners to increase visibility
- Executed eight Consent to Enter Property Form (all within Town right-of-way) for EPA
- Staff worked with Sam's Construction and KCI regarding the Stormwater collection and conveyance project on South Bedford Street – tentative start date is July 19
- Worked with EPA regarding the scheduling of a Community Information Meeting regarding the Georgetown North Groundwater Site Remedial Investigation – tentatively August 15, 4:00 PM to 6:00
- Researched abandoned property in Town and amounts owed
- Met with developer and site engineer to discuss connectivity design options (Gene Dvornick, Jocelyn Huff)

# TOWN MANAGER'S WEEKLY REPORT



- Responded to FOIA Requests
- Followed up on several code enforcement issues

**HEAT EXHAUSTION** **OR** **HEAT STROKE**

HEAT EXHAUSTION	OR	HEAT STROKE
DIZZY OR FAINT		THROBBING HEADACHE
EXCESSIVE SWEATING		NO SWEATING
COOL, PALE, CLAMMY SKIN		BODY TEMPERATURE ABOVE 103° RED, HOT, DRY SKIN
NAUSEA OR VOMITING		NAUSEA OR VOMITING
RAPID, WEAK PULSE		RAPID, STRONG PULSE
MUSCLE CRAMPS		MAY LOSE CONSCIOUSNESS

**CALL 9-1-1**

- Get to a cooler, air-conditioned place
- Drink water if fully conscious
- Take a cool shower or use cold compress

- Take immediate action to cool the person until help arrives



# TOWN MANAGER'S WEEKLY REPORT

---

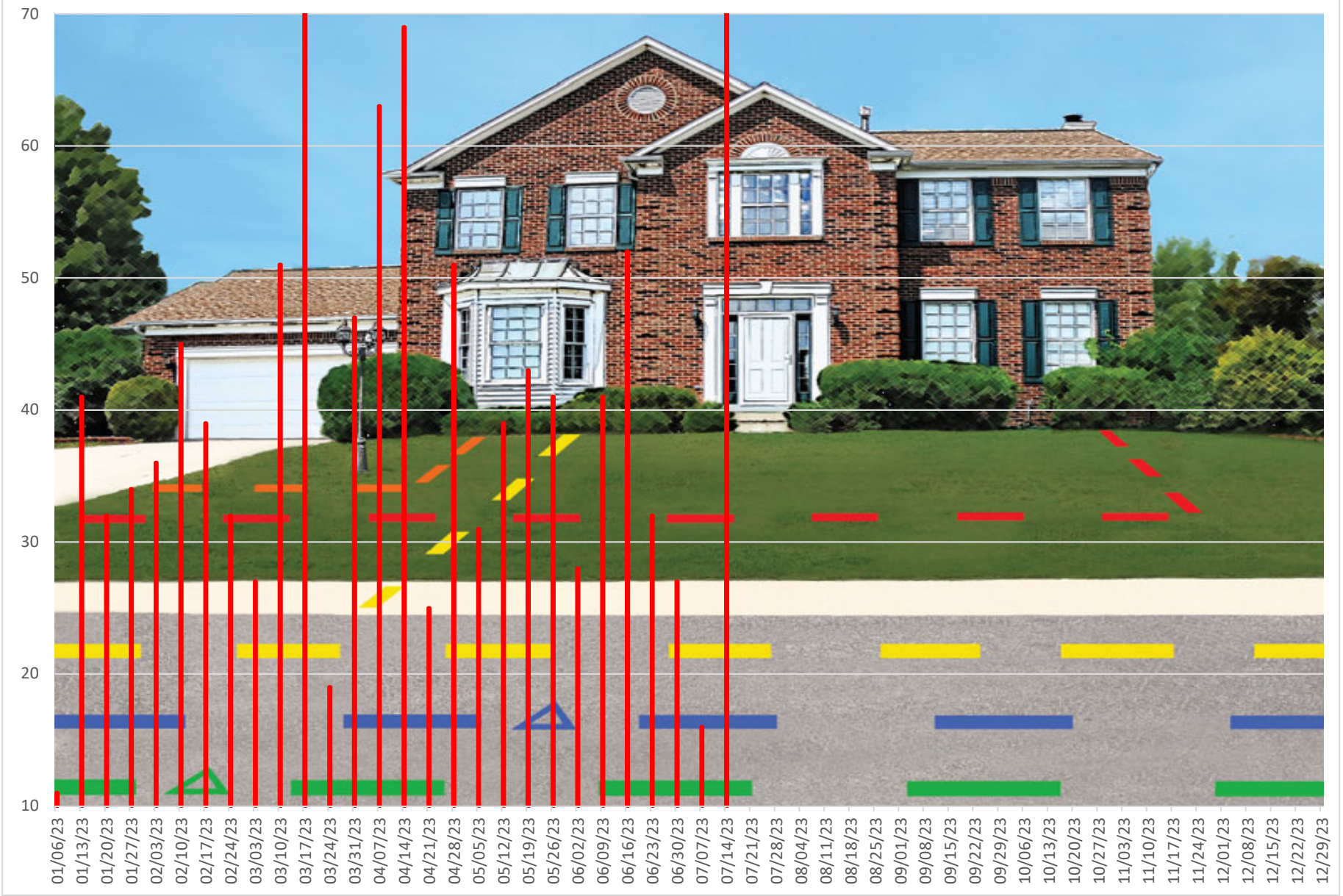


***THIS REPORT AND ANY ATTACHMENTS ARE ONLY BEING SENT  
ELECTRONICALLY UNLESS OTHERWISE REQUESTED***

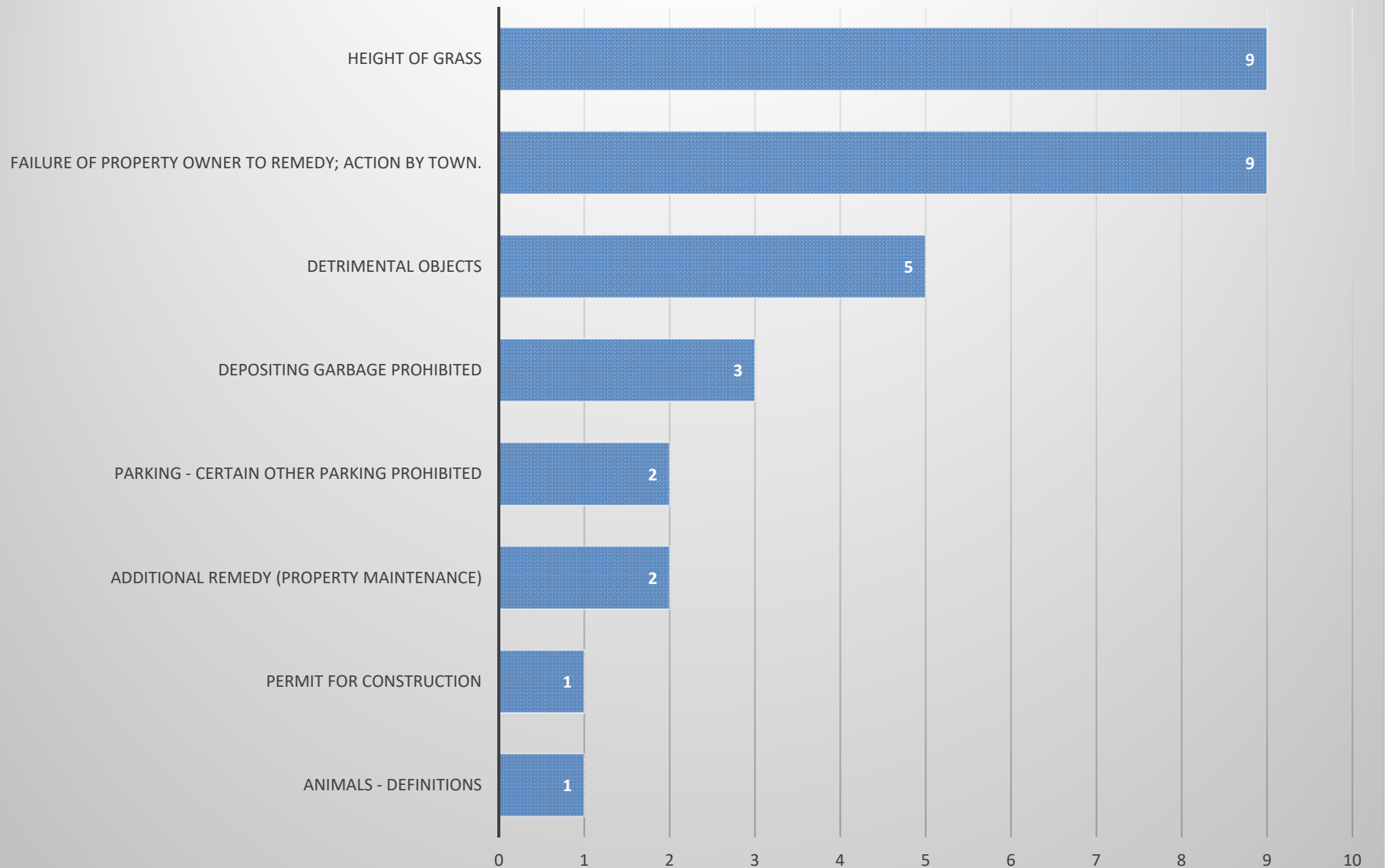
*In an effort to inform Council, employees and the public about current Town activities and issues, the Town Manager issues the Town Manager's Weekly Report with highlights from department activities for the current week. This report is published online and distributed every Friday. If you have comments, questions or suggestions regarding the Town Manager's Weekly Report, please contact Town Manager.*



Miss Utility Locate Tickets



## Code Violations July 7, 2023 to July 13, 2023

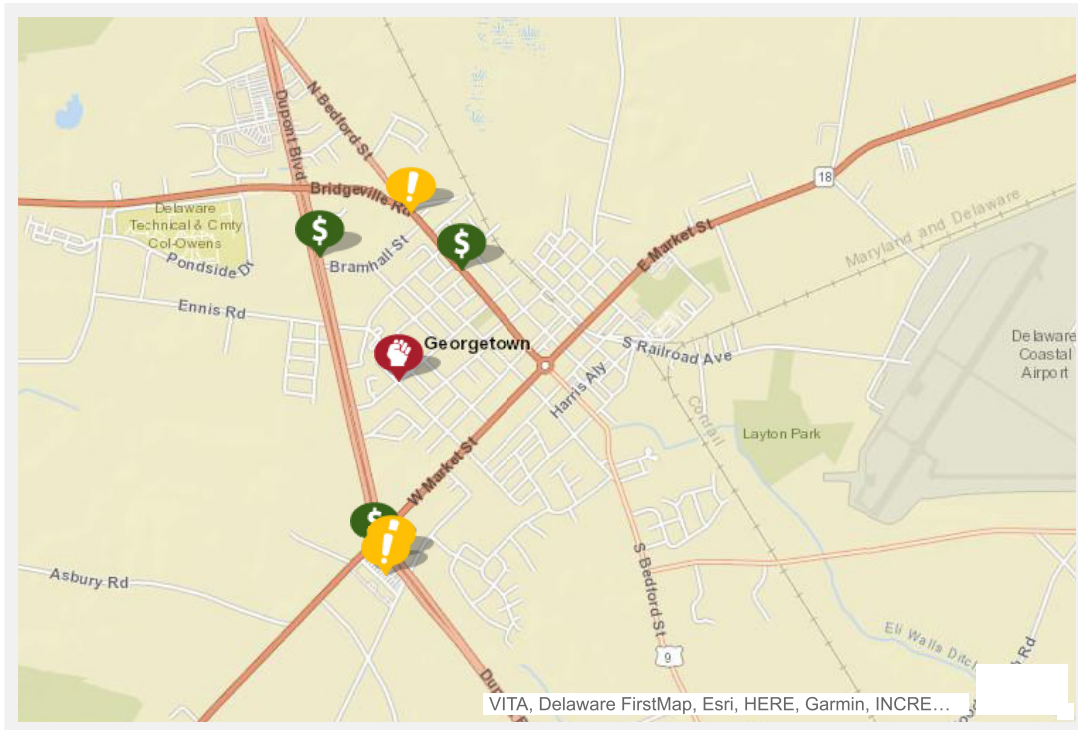


## CrimeMapping.com Map

Friday, July 7, 2023 through Thursday, July 13, 2023

**Showing crime types:** Arson, Assault, Burglary, Disturbing the Peace, Drugs / Alcohol Violations, DUI, Fraud, Homicide, Motor Vehicle Theft, Robbery, Sex Crimes, Theft / Larceny, Vandalism, Vehicle Break-In / Theft, Weapons

☒ Show crime report ☐ Show crime chart



Grab the bottom/right borders to resize the map or the handle in the bottom right corner.

All representations on this map are distributed and transmitted "AS IS" without warranties of any kind, either express or implied including without limitation, warranties of title or implied warranties of merchantability or fitness for a particular purpose. In no event shall CrimeMapping.COM become liable to users of these data for any loss or damages, consequential or otherwise, including but not limited to time, money, goodwill, arising from the use, operation or modification of the data. The visual presentation of data is being provided strictly as a courtesy, not as an obligation to its users.



## Crime Report

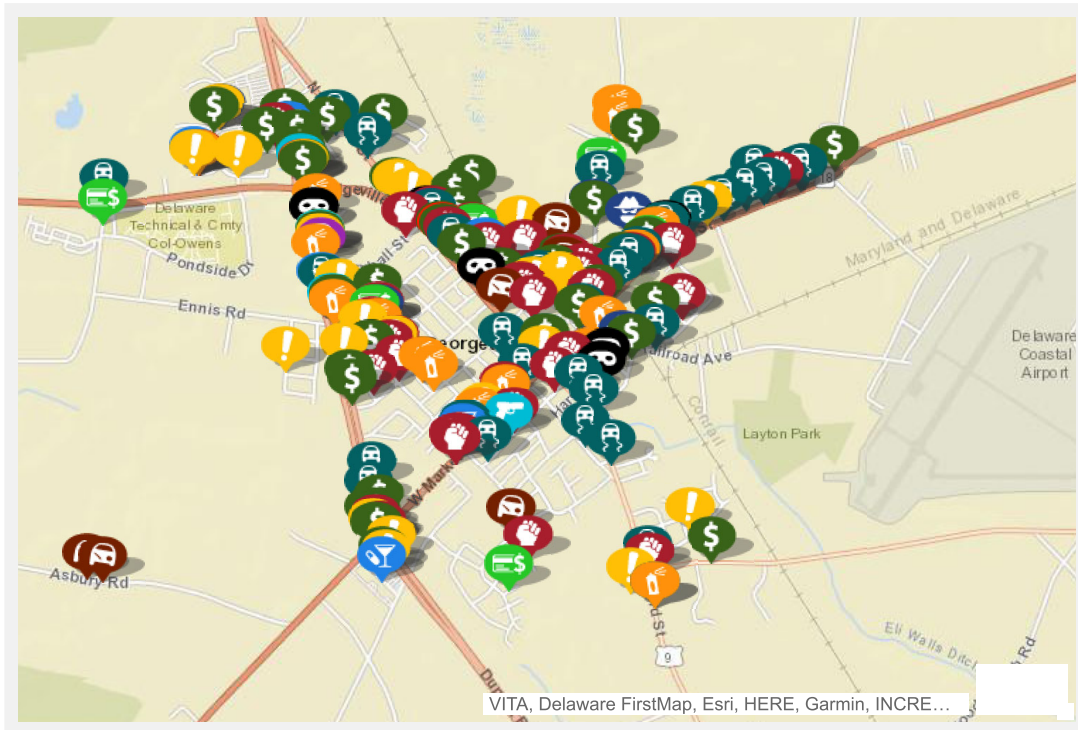
Type	Description	Incident #	Location	Agency	Date
	DISTURBING THE PEACE/PUBLIC NUISANCE	8123003980	500 BLOCK BEDFORD ST	Georgetown Police	7/13/2023 12:12 PM
	LARCENY/SHOPLIFTING	8123003963	000 BLOCK GEORGETOWN PLZ	Georgetown Police	7/12/2023 6:39 PM
	LARCENY/FROM BUILDING	8123003957	400 BLOCK NW N. BEDFORD ST	Georgetown Police	7/12/2023 3:33 PM
	DISORDERLY CONDUCT/UNRELATED TO LIQUOR	8123003907	000 BLOCK NW GEORGETOWN PLZ	Georgetown Police	7/10/2023 4:12 PM
	DISORDERLY CONDUCT/UNRELATED TO LIQUOR	8123003890	000 BLOCK GEORGETOWN PLZ	Georgetown Police	7/9/2023 7:28 PM
	INTIMIDATION/RECKLESS ENDANGER/TERRORISTIC THREAT/HARASSMENT/OTHER ASSAULTS/NON-AGGRAVATED	8123003859	600 BLOCK NE DUNBARTON APTS	Georgetown Police	7/8/2023 2:29 PM
	LARCENY/BICYCLES	8123003825	20700 BLOCK N DUPONT BLVD	Georgetown Police	7/7/2023 7:47 AM

## CrimeMapping.com Map

Sunday, January 15, 2023 through Thursday, July 13, 2023

Showing crime types: Arson, Assault, Burglary, Disturbing the Peace, Drugs / Alcohol Violations, DUI, Fraud, Homicide, Motor Vehicle Theft, Robbery, Sex Crimes, Theft / Larceny, Vandalism, Vehicle Break-In / Theft, Weapons

☒ Show crime report ☐ Show crime chart



Grab the bottom/right borders to resize the map or the handle in the bottom right corner.

All representations on this map are distributed and transmitted "AS IS" without warranties of any kind, either express or implied including without limitation, warranties of title or implied warranties of merchantability or fitness for a particular purpose. In no event shall CrimeMapping.COM become liable to users of these data for any loss or damages, consequential or otherwise, including but not limited to time, money, goodwill, arising from the use, operation or modification of the data. The visual presentation of data is being provided strictly as a courtesy, not as an obligation to its users.

## Crime Report









Type	Description	Incident #	Location	Agency	Date
	DISTURBING THE PEACE/PUBLIC NUISANCE	8123003980	500 BLOCK BEDFORD ST	Georgetown Police	7/13/2023 12:12 PM
	LARCENY/SHOPLIFTING	8123003963	000 BLOCK GEORGETOWN PLZ	Georgetown Police	7/12/2023 6:39 PM
	LARCENY/FROM BUILDING	8123003957	400 BLOCK NW N. BEDFORD ST	Georgetown Police	7/12/2023 3:33 PM
	DISORDERLY CONDUCT/UNRELATED TO LIQUOR	8123003907	000 BLOCK NW GEORGETOWN PLZ	Georgetown Police	7/10/2023 4:12 PM
	DISORDERLY CONDUCT/UNRELATED TO LIQUOR	8123003890	000 BLOCK GEORGETOWN PLZ	Georgetown Police	7/9/2023 7:28 PM
	INTIMIDATION/RECKLESS ENDANGER/TERRORISTIC THREAT/HARASSMENT/OTHER ASSAULTS/NON-AGGRAVATED	8123003859	600 BLOCK NE DUNBARTON APTS	Georgetown Police	7/8/2023 2:29 PM
	LARCENY/BICYCLES	8123003825	20700 BLOCK N DUPONT BLVD	Georgetown Police	7/7/2023 7:47 AM
	DISORDERLY CONDUCT/UNRELATED TO LIQUOR	8123003813	100 BLOCK SW W. MARKET ST	Georgetown Police	7/6/2023 11:46 AM
	LARCENY/SHOPLIFTING	8123003770	20900 BLOCK N DUPONT BLVD	Georgetown Police	7/4/2023 8:01 AM
	SIMPLE ASSAULT/NON-FAMILY/OTHER ASSAULTS/NON-AGGRAVATED	8123003763	300 BLOCK NW RACE ST	Georgetown Police	7/3/2023 7:36 PM
	LARCENY/VEHICLE PARTS/FROM AUTO/ATTACHED	8123003743	400 BLOCK NW N. BEDFORD ST	Georgetown Police	7/3/2023 5:24 AM
	DRIVING UNDER THE INFLUENCE/LIQUOR	8123003720	100 BLOCK NW FRONT ST	Georgetown Police	7/2/2023 1:49 AM
	LARCENY/BICYCLES	8123003716	400 BLOCK SE N. BEDFORD ST	Georgetown Police	7/1/2023 8:50 PM
	LARCENY/BICYCLES	8123003707	20900 BLOCK N DUPONT BLVD	Georgetown Police	7/1/2023 4:26 AM
	OFFENSIVE TOUCHING/OTHER ASSAULTS/NON-AGGRAVATED	8123003671	20500 BLOCK DUPONT BLVD	Georgetown Police	6/29/2023 3:58 PM
	INTIMIDATION/RECKLESS ENDANGER/TERRORISTIC THREAT/HARASSMENT/OTHER ASSAULTS/NON-AGGRAVATED	8123003660	21600 BLOCK SW BIDEN AVE	Georgetown Police	6/28/2023 9:24 PM
	DISORDERLY CONDUCT/UNRELATED TO LIQUOR	8123003598	20700 BLOCK N DUPONT BLVD	Georgetown Police	6/26/2023 8:40 AM
	SIMPLE ASSAULT/NON-FAMILY/OTHER ASSAULTS/NON-AGGRAVATED	8123003592	200 BLOCK NW RACE ST	Georgetown Police	6/25/2023 10:35 PM
	DRIVING UNDER THE INFLUENCE/LIQUOR		ON WESTBOUND THE CIRCLE US9 67.67 FEET WEST FROM THE CIRCLE	Delaware State Police	6/25/2023 10:15 AM
	LARCENY/FROM BUILDING	8123003581	20800 BLOCK N DUPONT BLVD	Georgetown Police	6/25/2023 9:44 AM
	LARCENY/FROM BUILDING	8123003566	200 BLOCK NE MARKET ST	Georgetown Police	6/24/2023 10:34 AM
	LARCENY/FROM VEHICLE/NOT ATTACHED		22900 BLOCK E ASBURY RD	Delaware State Police	6/24/2023 8:50 AM

Type	Description	Incident #	Location	Agency	Date
	LARCENY/FROM VEHICLE/NOT ATTACHED		23000 BLOCK E ASBURY RD	Delaware State Police	6/24/2023 7:20 AM
	CARRYING PROHIBITED	8123003560	20700 BLOCK N DUPONT BLVD	Georgetown Police	6/24/2023 3:03 AM
	DRIVING UNDER THE INFLUENCE/LIQUOR	8123003534	ON RAILROAD AVENUE WEST AT THE INTERSECTION OF RAILROAD AVE	Georgetown Police	6/23/2023 1:03 AM
	LARCENY/FROM ALL OTHER YARDS	8123003478	21500 BLOCK S PARK AVE	Georgetown Police	6/20/2023 5:51 AM
	LARCENY/FROM SHIPMENT FROM ALL OTHER YARDS	8123003467	000 BLOCK NE DOUGLAS ST	Georgetown Police	6/19/2023 1:34 PM
	DRIVING UNDER THE INFLUENCE/LIQUOR	8123003431	ON PRIVATE PROPERTY WITHIN GEORGETOWN MUNICIPALITY. 10.55 FE	Georgetown Police	6/18/2023 1:58 AM
	INTIMIDATION/RECKLESS ENDANGER/TERRORISTIC THREAT/HARASSMENT/OTHER ASSAULTS/NON-AGGRAVATED	8123003339	1600 BLOCK DUNBARTON APTS	Georgetown Police	6/13/2023 7:23 PM
	LARCENY/FROM ALL OTHER YARDS	8123003330	500 BLOCK COLLEGE PARK LA	Georgetown Police	6/13/2023 12:51 PM
	DISORDERLY CONDUCT/UNRELATED TO LIQUOR	8123003328	500 BLOCK BEDFORD ST	Georgetown Police	6/13/2023 10:08 AM
	CARRYING A CONCEALED DEADLY WEAPON/DEADLY INSTRUMENT/CCDW/CCDI	8123003302	20500 BLOCK S DUPONT BLVD	Georgetown Police	6/11/2023 11:48 PM
	THEFT OF SERVICES FROM BUILDING	8123003174	100 BLOCK NW KIMMEY ST	Georgetown Police	6/6/2023 4:34 PM
	DRIVING UNDER THE INFLUENCE/LIQUOR/DRUGS	8123003137	ON RAILROAD AVENUE WEST AT THE INTERSECTION OF WITHIN GEOR	Georgetown Police	6/5/2023 1:59 AM
	ROBBERY/CARJACKING/STRONG-ARM HIGHWAY,STREET,ALLEY	8123003116	000 BLOCK E COLLEGE PARK LA	Georgetown Police	6/3/2023 5:23 PM
	DRIVING UNDER THE INFLUENCE/LIQUOR		ON E. MARKET STREET US9 93.06 FEET NORTH EAST FROM BARNES A	Delaware State Police	6/1/2023 9:38 PM
	LARCENY/BICYCLES	8123003030	000 BLOCK SW NEW ST	Georgetown Police	5/31/2023 10:49 AM
	OFFENSIVE TOUCHING/OTHER ASSAULTS/NON-AGGRAVATED	8123002973	GEORGETOWN SE PLZ & W. MARKET ST	Georgetown Police	5/28/2023 3:14 PM
	LARCENY/VEHICLE PARTS/FROM AUTO/ATTACHED	8123002924	20600 BLOCK SAVANNAH RD	Georgetown Police	5/26/2023 7:00 PM
	INTIMIDATION/RECKLESS ENDANGER/TERRORISTIC THREAT/HARASSMENT/OTHER ASSAULTS/NON-AGGRAVATED	8123002915	300 BLOCK SW MARKET ST	Georgetown Police	5/26/2023 3:01 PM
	LARCENY/FROM BUILDING	8123002879	400 BLOCK SE RACE ST	Georgetown Police	5/25/2023 10:10 AM
	DISTURBING THE PEACE/PUBLIC NUISANCE	8123002852	20500 BLOCK N DUPONT BLVD	Georgetown Police	5/24/2023 6:45 AM
	DAMAGE/BUSINESS PROPERTY	8123002848	200 BLOCK NW RACE ST	Georgetown Police	5/24/2023 1:18 AM
	LARCENY/FROM BUILDING	8123002669	000 BLOCK SW CARRIAGE LA	Georgetown Police	5/16/2023 11:43 AM



Type	Description	Incident #	Location	Agency	Date
	DRIVING UNDER THE INFLUENCE/LIQUOR		ON E. MARKET STREET US9 200.74 FEET SOUTH WEST FROM ALBURY	Delaware State Police	5/13/2023 5:17 AM
	DRIVING UNDER THE INFLUENCE/LIQUOR		ON E. MARKET STREET US9 506.77 FEET SOUTH WEST FROM AIRPORT	Delaware State Police	5/13/2023 12:29 AM
	DRIVING UNDER THE INFLUENCE/LIQUOR/DRUGS		ON E. MARKET STREET US9 47.28 FEET EAST FROM MURRAYS LANE	Delaware State Police	5/12/2023 3:37 AM
	BURGLARY/NO FORCED ENTRY/NONRESIDENCE	8123002568	300 BLOCK SE N. BEDFORD ST	Georgetown Police	5/11/2023 8:55 PM
	DRIVING UNDER THE INFLUENCE/LIQUOR		ON E. MARKET STREET US9 43.95 FEET NORTH EAST FROM PARSONS	Delaware State Police	5/9/2023 10:46 PM
	DAMAGE/BUSINESS PROPERTY	8123002416	21600 BLOCK SW BIDEN AVE	Georgetown Police	5/6/2023 11:45 AM
	DRIVING UNDER THE INFLUENCE/LIQUOR		ON SOUTHBOUND DUPONT BOULEVARD US113 448.82 FEET NORTH FROM	Delaware State Police	5/5/2023 11:54 PM
	AGGRAVATED ASSAULT/NON-FAMILY OTHER DANGEROUS WEAPON	8123002279	100 BLOCK NE CEDAR ST	Georgetown Police	4/30/2023 12:12 AM
	BURGLARY/FORCED ENTRY/FREE TEXT NONRESIDENCE	8123002210	500 BLOCK NE MARKET ST	Georgetown Police	4/27/2023 8:49 AM
	OFFENSIVE TOUCHING/OTHER ASSAULTS/NON-AGGRAVATED	8123002059	DUNBARTON OAKS APTS & EDWARD ST	Georgetown Police	4/19/2023 11:44 PM
	LARCENY/FROM VEHICLE/NOT ATTACHED	8123002039	100 BLOCK SW CEDAR ST	Georgetown Police	4/19/2023 11:09 AM
	DRIVING UNDER THE INFLUENCE/LIQUOR		ON E. MARKET STREET US9 82.94 FEET NORTH EAST FROM ALBURY A	Delaware State Police	4/15/2023 11:27 PM
	DRIVING UNDER THE INFLUENCE/LIQUOR		ON SOUTH FRONT STREET 307.92 FEET SOUTH EAST FROM ADAMS ST	Delaware State Police	4/15/2023 12:48 AM
	DRIVING UNDER THE INFLUENCE/LIQUOR		ON SOUTH BEDFORD STREET US9TR 647.53 FEET SOUTH FROM PARK A	Delaware State Police	4/9/2023 3:45 AM
	DRIVING UNDER THE INFLUENCE/LIQUOR		ON E. MARKET STREET US9 567.94 FEET SOUTH WEST FROM AIRPORT	Delaware State Police	4/8/2023 12:40 AM
	LARCENY/BICYCLES	8123001793	N. BEDFORD SE ST & NORTH ST	Georgetown Police	4/7/2023 6:16 PM
	LARCENY/BICYCLES	8123001777	200 BLOCK GEORGETOWN APTS	Georgetown Police	4/6/2023 6:21 PM
	LARCENY/FROM ALL OTHER YARDS	8123001710	000 BLOCK NW ALBURY AVE	Georgetown Police	4/3/2023 11:27 AM
	SIMPLE ASSAULT/NON-FAMILY/OTHER ASSAULTS/NON-AGGRAVATED	8123001689	PINE SW ST & CHERRY LA	Georgetown Police	4/2/2023 2:15 PM
	DISORDERLY CONDUCT/UNRELATED TO LIQUOR	8123001667	W. MARKET SW ST & DUPONT BLVD	Georgetown Police	4/1/2023 1:36 PM
	ROBBERY/CARJACKING/KNIFE RESIDENCE	8123001660	20600 BLOCK S SAVANNAH RD	Georgetown Police	3/31/2023 10:47 PM

Type	Description	Incident #	Location	Agency	Date
	LARCENY/FROM VEHICLE/NOT ATTACHED	8123001605	000 BLOCK NE CINDER WAY	Georgetown Police	3/29/2023 7:54 AM
	LARCENY/FROM BUILDING	8123001596	20600 BLOCK S SAVANNAH RD	Georgetown Police	3/28/2023 4:34 PM
	DISORDERLY CONDUCT/UNRELATED TO LIQUOR	8123001590	20700 BLOCK S DUPONT BLVD	Georgetown Police	3/28/2023 10:30 AM
	DAMAGE/PRIVATE PROPERTY	8123001589	200 BLOCK SW W. MARKET ST	Georgetown Police	3/28/2023 10:19 AM
	DISORDERLY CONDUCT/UNRELATED TO LIQUOR	8123001580	100 BLOCK SE RAILROAD AVENUE EAST	Georgetown Police	3/27/2023 7:15 PM
	FRAUD BY WIRE	8123001578	000 BLOCK NE HUCKLEBERRY LA	Georgetown Police	3/27/2023 3:21 PM
	OFFENSIVE TOUCHING/OTHER ASSAULTS/NON-AGGRAVATED	8123001577	400 BLOCK S BEDFORD ST	Georgetown Police	3/27/2023 2:42 PM
	DISORDERLY CONDUCT/LIQUOR INVOLVEMENT	8123001551	21600 BLOCK SW BIDEN AVE	Georgetown Police	3/26/2023 1:50 AM
	LARCENY/FROM BUILDING	8123001534	500 BLOCK S COLLEGE PARK DR	Georgetown Police	3/25/2023 7:37 AM
	DRIVING UNDER THE INFLUENCE/LIQUOR	8123001530	ON WEST PINE STREET 154.88 FEET NORTH EAST FROM SUSSEX CEN	Georgetown Police	3/25/2023 2:22 AM
	SIMPLE ASSAULT/NON-FAMILY/OTHER ASSAULTS/NON-AGGRAVATED	8123001519	000 BLOCK SW BRAMHALL ST	Georgetown Police	3/24/2023 12:19 PM
	SIMPLE ASSAULT/NON-FAMILY/OTHER ASSAULTS/NON-AGGRAVATED	8123001513	1100 BLOCK DUNBARTON	Georgetown Police	3/23/2023 10:24 PM
	DISORDERLY CONDUCT/LIQUOR INVOLVEMENT	8123001500	200 BLOCK SW W. MARKET ST	Georgetown Police	3/23/2023 11:14 AM
	LARCENY/FROM BUILDING	8123001495	400 BLOCK NE MARKET ST	Georgetown Police	3/23/2023 3:59 AM
	DAMAGE/PRIVATE PROPERTY	8123001476	20800 BLOCK N DUPONT BLVD	Georgetown Police	3/22/2023 11:32 AM
	DISORDERLY CONDUCT/LIQUOR INVOLVEMENT	8123001446	21600 BLOCK W BIDEN AVE	Georgetown Police	3/21/2023 1:06 AM
	BURGLARY/FORCED ENTRY/RESIDENCE	8123001444	1400 BLOCK DUNBARTON APTS	Georgetown Police	3/20/2023 8:35 PM
	DISORDERLY CONDUCT/UNRELATED TO LIQUOR	8123001443	000 BLOCK SE THE CIR	Georgetown Police	3/20/2023 8:02 PM
	SIMPLE ASSAULT/NON-FAMILY/OTHER ASSAULTS/NON-AGGRAVATED	8123001442	RACE SE ST & DEPOT ST	Georgetown Police	3/20/2023 7:32 PM
	DAMAGE/BUSINESS PROPERTY	8123001439	400 BLOCK S BEDFORD ST	Georgetown Police	3/20/2023 4:48 PM
	OFFENSIVE TOUCHING/OTHER ASSAULTS/NON-AGGRAVATED	8123001438	600 BLOCK DUNBARTON APTS	Georgetown Police	3/20/2023 4:12 PM
	LARCENY/FROM BUILDING	8123001432	20500 BLOCK DUPONT BLVD	Georgetown Police	3/20/2023 8:57 AM
	SIMPLE ASSAULT/NON-FAMILY/OTHER ASSAULTS/NON-AGGRAVATED	8123001429	200 BLOCK MARKET ST	Georgetown Police	3/20/2023 1:46 AM
	DISORDERLY CONDUCT/LIQUOR INVOLVEMENT	8123001423	20500 BLOCK N DUPONT BLVD	Georgetown Police	3/19/2023 6:43 PM

Type	Description	Incident #	Location	Agency	Date
	LARCENY/SHOPLIFTING	8123001424	100 BLOCK NE CEDAR ST	Georgetown Police	3/19/2023 6:40 PM
	LARCENY/FROM VEHICLE/NOT ATTACHED	8123001420	200 BLOCK SE KING ST	Georgetown Police	3/19/2023 4:29 PM
	DISORDERLY CONDUCT/UNRELATED TO LIQUOR	8123001418	400 BLOCK E COLLEGE PARK LA	Georgetown Police	3/19/2023 1:20 PM
	DRIVING UNDER THE INFLUENCE/LIQUOR	8123001412	ON W. MARKET STREET US9 63.50 FEET NORTH EAST FROM MARGARET	Georgetown Police	3/19/2023 7:52 AM
	SIMPLE ASSAULT/NON-FAMILY/OTHER ASSAULTS/NON-AGGRAVATED	8123001401	400 BLOCK BEDFORD ST	Georgetown Police	3/18/2023 7:04 PM
	INTIMIDATION/RECKLESS ENDANGER/TERRORISTIC THREAT/HARASSMENT/OTHER ASSAULTS/NON-AGGRAVATED	8123001398	300 BLOCK NW RAILROAD AVENUE EAST	Georgetown Police	3/18/2023 12:35 PM
	LARCENY/FROM BUILDING	8123001392	000 BLOCK NE GORDY ST	Georgetown Police	3/18/2023 9:48 AM
	FRAUD BY WIRE	8123001379	300 BLOCK SE RACE ST	Georgetown Police	3/17/2023 5:07 PM
	CARRYING PROHIBITED	8123001358	20800 BLOCK N DUPONT BLVD	Georgetown Police	3/16/2023 6:29 PM
	DAMAGE/PRIVATE PROPERTY	8123001355	300 BLOCK NE JAMES ST	Georgetown Police	3/16/2023 2:31 PM
	LARCENY/FROM BUILDING	8123001352	100 BLOCK E. MARKET ST	Georgetown Police	3/16/2023 2:26 PM
	DAMAGE/PRIVATE PROPERTY	8123001344	400 BLOCK NE MARKET ST	Georgetown Police	3/16/2023 9:19 AM
	DRIVING UNDER THE INFLUENCE/LIQUOR	8123001339	ON NORTHBOUND DUPONT BOULEVARD US113 811.63 FEET NORTH FROM	Georgetown Police	3/16/2023 2:48 AM
	LARCENY/VEHICLE PARTS/FROM AUTO/ATTACHED	8123001296	100 BLOCK SW NORTH ST	Georgetown Police	3/14/2023 11:17 AM
	DRIVING UNDER THE INFLUENCE/LIQUOR	8123001289	ON SOUTH BEDFORD STREET 55.62 FEET NORTH FROM WEST WAY WI	Georgetown Police	3/14/2023 5:55 AM
	BURGLARY/FORCED ENTRY/RESIDENCE	8123001286	500 BLOCK NW BEDFORD ST	Georgetown Police	3/13/2023 10:04 PM
	THEFT OF SERVICES FROM ALL OTHER YARDS	8123001258	000 BLOCK GEORGETOWN PLZ	Georgetown Police	3/12/2023 7:09 PM
	DISORDERLY CONDUCT/LIQUOR INVOLVEMENT	8123001257	000 BLOCK GEORGETOWN PLZ	Georgetown Police	3/12/2023 6:08 PM
	INTIMIDATION/RECKLESS ENDANGER/TERRORISTIC THREAT/HARASSMENT/OTHER ASSAULTS/NON-AGGRAVATED	8123001254	PARSONS LA & PARSONS LA	Georgetown Police	3/12/2023 3:27 PM
	DISORDERLY CONDUCT/LIQUOR INVOLVEMENT	8123001238	300 BLOCK NW RACE ST	Georgetown Police	3/11/2023 5:46 PM
	OFFENSIVE TOUCHING/OTHER ASSAULTS/NON-AGGRAVATED	8123001222	200 BLOCK NW N. BEDFORD ST	Georgetown Police	3/11/2023 12:35 AM
	DAMAGE/PRIVATE PROPERTY	8123001217	400 BLOCK NW FRANKLIN ST	Georgetown Police	3/10/2023 6:52 PM
	DAMAGE/PRIVATE PROPERTY	8123001215	20600 BLOCK SAVANNAH RD	Georgetown Police	3/10/2023 5:05 PM





Type	Description	Incident #	Location	Agency	Date
	LARCENY/SHOPLIFTING	8123001193	20500 BLOCK S DUPONT BLVD	Georgetown Police	3/9/2023 8:22 PM
	HARASSING COMMUNICATION/PHONE/WIRE/M... ONLY	8123001182	000 BLOCK CLOVER DR	Georgetown Police	3/9/2023 12:26 PM
	LARCENY/FROM BUILDING	8123001161	20800 BLOCK N DUPONT BLVD	Georgetown Police	3/8/2023 4:58 PM
	OFFENSIVE TOUCHING/OTHER ASSAULTS/NON-AGGRAVATED	8123001156	300 BLOCK MARKET ST	Georgetown Police	3/8/2023 8:23 AM
	OFFENSIVE TOUCHING/OTHER ASSAULTS/NON-AGGRAVATED	8123001148	22100 BLOCK SW DUPONT BLVD	Georgetown Police	3/7/2023 7:39 PM
	DAMAGE/PRIVATE PROPERTY	8123001127	20600 BLOCK SAVANNAH RD	Georgetown Police	3/6/2023 4:50 PM
	HARASSING COMMUNICATION/PHONE/WIRE/M... ONLY	8123001124	24000 BLOCK CRAB APPLE CT	Georgetown Police	3/6/2023 3:03 PM
	BURGLARY/FORCED ENTRY/FREE TEXT NONRESIDENCE	8123001123	200 BLOCK SE RACE ST	Georgetown Police	3/6/2023 2:29 PM
	SIMPLE ASSAULT/NON-FAMILY/OTHER ASSAULTS/NON-AGGRAVATED	8123001113	200 BLOCK NE LAUREL ST	Georgetown Police	3/5/2023 5:00 PM
	DRIVING UNDER THE INFLUENCE/LIQUOR		ON E. MARKET STREET US9 292.16 FEET WEST FROM MURRAYS LANE	Delaware State Police	3/4/2023 9:08 PM
	OFFENSIVE TOUCHING/OTHER ASSAULTS/NON-AGGRAVATED	8123001095	000 BLOCK SE N. BEDFORD ST	Georgetown Police	3/4/2023 5:01 PM
	FRAUD/ILLEGAL USE OF CREDIT CARDS	8123001046	400 BLOCK SW E. MARKET ST	Georgetown Police	3/1/2023 2:08 PM
	BURGLARY/FORCED ENTRY/NONRESIDENCE	8123001043	21300 BLOCK S DUPONT BLVD	Georgetown Police	3/1/2023 8:54 AM
	OFFENSIVE TOUCHING/OTHER ASSAULTS/NON-AGGRAVATED	8123001031	000 BLOCK NE PINE ST	Georgetown Police	2/28/2023 3:58 PM
	OFFENSIVE TOUCHING/OTHER ASSAULTS/NON-AGGRAVATED	8123001028	500 BLOCK BEDFORD ST	Georgetown Police	2/28/2023 2:07 PM
	LARCENY/SHOPLIFTING	8123001027	000 BLOCK GEORGETOWN PLZ	Georgetown Police	2/28/2023 11:56 AM
	DAMAGE/BUSINESS PROPERTY	8123001026	20600 BLOCK DUPONT BLVD	Georgetown Police	2/28/2023 11:53 AM
	LARCENY/SHOPLIFTING	8123001024	2100 BLOCK N DUPONT BLVD	Georgetown Police	2/28/2023 10:22 AM
	DAMAGE/PRIVATE PROPERTY	8123001021	400 BLOCK SW E. MARKET ST	Georgetown Police	2/28/2023 8:09 AM
	OFFENSIVE TOUCHING/OTHER ASSAULTS/NON-AGGRAVATED	8123001020	300 BLOCK MARKET ST	Georgetown Police	2/28/2023 7:41 AM
	HOMICIDE - WILLFUL KILL - NON-FAMILY - GUN		200 BLOCK DUNBARTON	Delaware State Police	2/27/2023 8:38 PM
	LARCENY/FROM VEHICLE/NOT ATTACHED	8123001007	200 BLOCK BEDFORD ST	Georgetown Police	2/27/2023 8:44 AM
	DRIVING UNDER THE INFLUENCE/LIQUOR	8123000994	ON DOUGLAS STREET 15.62 FEET NORTH EAST FROM BEDFORD STREE	Georgetown Police	2/26/2023 6:12 PM



Type	Description	Incident #	Location	Agency	Date
	DRIVING UNDER THE INFLUENCE/LIQUOR		ON SAVANNAH ROAD 277.06 FEET NORTH FROM SAVANNAH ROAD WIT	Delaware State Police	2/26/2023 2:39 AM
	LARCENY/FROM BUILDING	8123000984	20500 BLOCK S SAND HILL RD	Georgetown Police	2/26/2023 12:04 AM
	DRIVING UNDER THE INFLUENCE/LIQUOR		ON SOUTH BEDFORD STREET 122.87 FEET SOUTH EAST FROM HARRIS	Delaware State Police	2/25/2023 10:04 PM
	INTIMIDATION/RECKLESS ENDANGER/TERRORISTIC THREAT/HARASSMENT/OTHER ASSAULTS/NON-AGGRAVATED	8123000969	300 BLOCK NE W. MARKET ST	Georgetown Police	2/24/2023 3:59 PM
	DRIVING UNDER THE INFLUENCE/LIQUOR		ON E. MARKET STREET US9 427.39 FEET WEST FROM BURTON STREET	Delaware State Police	2/24/2023 2:35 AM
	SIMPLE ASSAULT/NON- FAMILY/OTHER ASSAULTS/NON- AGGRAVATED	8123000946	PEPPER NE ST & RACE ST	Georgetown Police	2/23/2023 12:40 PM
	DISORDERLY CONDUCT/UNRELATED TO LIQUOR	8123000941	E. MARKET W ST & BURTON ST	Georgetown Police	2/23/2023 9:10 AM
	DRIVING UNDER THE INFLUENCE/DRUGS	8123000939	SEASHORE W HWY & VAUGHN RD	Georgetown Police	2/23/2023 2:42 AM
	SIMPLE ASSAULT/NON- FAMILY/OTHER ASSAULTS/NON- AGGRAVATED	8123000929	21600 BLOCK SW BIDEN AVE	Georgetown Police	2/22/2023 4:35 PM
	DISORDERLY CONDUCT/UNRELATED TO LIQUOR	8123000916	000 BLOCK SE RAILROAD AVENUE EAST	Georgetown Police	2/21/2023 5:46 PM
	OFFENSIVE TOUCHING/OTHER ASSAULTS/NON-AGGRAVATED	8123000906	200 BLOCK DUNBARTON APTS	Georgetown Police	2/21/2023 1:10 PM
	DRIVING UNDER THE INFLUENCE/DRUGS	8123000887	ON MARGARET STREET 31.80 FEET NORTH WEST FROM W. MARKET ST	Georgetown Police	2/20/2023 3:47 PM
	DAMAGE/BUSINESS PROPERTY	8123000891	20700 BLOCK DUPONT BLVD	Georgetown Police	2/20/2023 2:29 PM
	HARASSING COMMUNICATION/PHONE/WIRE/M... ONLY	8123000889	100 BLOCK N LINDEN AVE	Georgetown Police	2/20/2023 12:57 PM
	LARCENY/SHOPLIFTING	8123000871	000 BLOCK GEORGETOWN PLZ	Georgetown Police	2/19/2023 4:03 PM
	DISORDERLY CONDUCT/LIQUOR INVOLVEMENT	8123000858	20500 BLOCK N DUPONT BLVD	Georgetown Police	2/18/2023 2:09 PM
	FRAUD BY WIRE	8123000855	19300 BLOCK S CITIZENS BLVD	Georgetown Police	2/18/2023 9:35 AM
	LARCENY/FROM ALL OTHER YARDS	8123000854	THE W CIR & THE CIR	Georgetown Police	2/18/2023 9:00 AM
	DISTURBING THE PEACE/PUBLIC NUISANCE	8123000834	20500 BLOCK DUPONT BLVD	Georgetown Police	2/17/2023 10:41 AM
	AGGRAVATED ASSAULT/NON-FAMILY OTHER DANGEROUS WEAPON	8123000824	100 BLOCK SE RACE ST	Georgetown Police	2/17/2023 12:04 AM
	OFFENSIVE TOUCHING/OTHER ASSAULTS/NON-AGGRAVATED	8123000818	500 BLOCK INGRAMTOWN RD	Georgetown Police	2/16/2023 6:14 PM

Type	Description	Incident #	Location	Agency	Date
	AGGRAVATED ASSAULT/NON-FAMILY OTHER DANGEROUS WEAPON	8123000813	300 BLOCK NE W. MARKET ST	Georgetown Police	2/16/2023 10:46 AM
	ROBBERY/CARJACKING/GUN CONVENIENCE STORE	8123000804	500 BLOCK NW BEDFORD ST	Georgetown Police	2/15/2023 9:37 PM
	OFFENSIVE TOUCHING/OTHER ASSAULTS/NON-AGGRAVATED	8123000799	100 BLOCK SW PINE ST	Georgetown Police	2/15/2023 3:29 PM
	DISORDERLY CONDUCT/UNRELATED TO LIQUOR	8123000794	21700 BLOCK SE ROTH AVE	Georgetown Police	2/15/2023 12:33 PM
	DRIVING UNDER THE INFLUENCE/LIQUOR	8123000741	ON BEDFORD STREET 19.06 FEET NORTH WEST FROM CARRIAGE LANE	Georgetown Police	2/13/2023 2:24 AM
	DISORDERLY CONDUCT/UNRELATED TO LIQUOR	8123000734	100 BLOCK SW DEPOT ST	Georgetown Police	2/11/2023 6:22 PM
	LARCENY/FROM ALL OTHER YARDS	8123000733	GORDY ST ST & DUPONT BLVD	Georgetown Police	2/11/2023 4:20 PM
	DRIVING UNDER THE INFLUENCE/LIQUOR	8123000727	ON N. BEDFORD STREET SR18 72.57 FEET NORTH WEST FROM PEPPER	Georgetown Police	2/11/2023 5:52 AM
	DISORDERLY CONDUCT/UNRELATED TO LIQUOR	8123000725	600 BLOCK DUNBARTON APTS	Georgetown Police	2/11/2023 1:25 AM
	DISORDERLY CONDUCT/UNRELATED TO LIQUOR	8123000718	21600 BLOCK SW BIDEN AVE	Georgetown Police	2/10/2023 4:04 PM
	THEFT/FALSE PRETENSE OR PROMISE	8123000701	100 BLOCK DUNBARTON APTS	Georgetown Police	2/9/2023 12:52 PM
	DAMAGE/BUSINESS PROPERTY	8123000699	200 BLOCK MARKET ST	Georgetown Police	2/9/2023 11:32 AM
	LARCENY/SHOPLIFTING	8123000697	22100 BLOCK DUPONT BLVD	Georgetown Police	2/9/2023 10:07 AM
	HARASSING COMMUNICATION/PHONE/WIRE/M... ONLY	8123000673	21600 BLOCK W BIDEN AVE	Georgetown Police	2/8/2023 12:06 AM
	DAMAGE/BUSINESS PROPERTY	8123000664	100 BLOCK SW PINE ST	Georgetown Police	2/7/2023 2:19 PM
	LARCENY/SHOPLIFTING	8123000660	22000 BLOCK N DUPONT BLVD	Georgetown Police	2/7/2023 8:00 AM
	LARCENY/FROM BUILDING	8123000659	20500 BLOCK DUPONT BLVD	Georgetown Police	2/7/2023 7:54 AM
	LARCENY/SHOPLIFTING	8123000650	20500 BLOCK N DUPONT BLVD	Georgetown Police	2/6/2023 7:47 PM
	DAMAGE/BUSINESS PROPERTY	8123000639	900 BLOCK DUNBARTON APTS	Georgetown Police	2/6/2023 8:51 AM
	DISORDERLY CONDUCT/UNRELATED TO LIQUOR	8123000628	400 BLOCK NW KIMMEY ST	Georgetown Police	2/5/2023 3:20 PM
	DRIVING UNDER THE INFLUENCE/LIQUOR		ON SOUTH BEDFORD STREET 30.72 FEET SOUTH EAST FROM ADAMS S	Delaware State Police	2/5/2023 7:48 AM
	DRIVING UNDER THE INFLUENCE/LIQUOR		ON SOUTHBOUND DUPONT BOULEVARD US113 559.61 FEET NORTH FROM	Delaware State Police	2/5/2023 3:43 AM
	DRIVING UNDER THE INFLUENCE/LIQUOR		ON W. MARKET STREET US9 15.47 FEET NORTH EAST FROM SOUTH AL	Delaware State Police	2/5/2023 2:15 AM

Type	Description	Incident #	Location	Agency	Date
	DRIVING UNDER THE INFLUENCE/LIQUOR		ON SOUTH BEDFORD STREET US9TR AT THE INTERSECTION OF PARK AV	Delaware State Police	2/5/2023 1:48 AM
	DRIVING UNDER THE INFLUENCE/LIQUOR		ON E. MARKET STREET US9 126.83 FEET EAST FROM BURTON STREET	Delaware State Police	2/5/2023 12:54 AM
	OFFENSIVE TOUCHING/OTHER ASSAULTS/NON-AGGRAVATED	8123000603	800 BLOCK E MARKET ST	Georgetown Police	2/4/2023 1:22 PM
	THEFT/FALSE PRETENSE OR PROMISE	8123000596	SAVANNAH N RD & SAVANNAH RD	Georgetown Police	2/4/2023 2:59 AM
	CARRYING PROHIBITED	8123000584	200 BLOCK SW PINE ST	Georgetown Police	2/3/2023 3:38 PM
	LARCENY/SHOPLIFTING	8123000579	000 BLOCK GEORGETOWN PLZ	Georgetown Police	2/3/2023 10:55 AM
	DISTURBING THE PEACE/PUBLIC NUISANCE	8123000569	000 BLOCK SE LAYTON ST	Georgetown Police	2/2/2023 4:51 PM
	DISORDERLY CONDUCT/UNRELATED TO LIQUOR	8123000565	100 BLOCK SE RAILROAD AVENUE EAST	Georgetown Police	2/2/2023 1:07 PM
	DRIVING UNDER THE INFLUENCE/LIQUOR	8123000542	ON DEPOT STREET 12.63 FEET NORTH FROM LAYTON STREET WITHI	Georgetown Police	2/1/2023 12:56 AM
	ROBBERY/CARJACKING/STRONG-ARM RESIDENCE	8123000531	DUNBARTON OAKS APTS & NORTH ST	Georgetown Police	1/31/2023 2:05 AM
	OFFENSIVE TOUCHING/OTHER ASSAULTS/NON-AGGRAVATED	8123000520	000 BLOCK SE KIMMEY ST	Georgetown Police	1/30/2023 12:34 PM
	LARCENY/FROM BUILDING	8123000516	200 BLOCK ADAMS ST	Georgetown Police	1/30/2023 6:55 AM
	INTIMIDATION/RECKLESS ENDANGER/TERRORISTIC THREAT/HARASSMENT/OTHER ASSAULTS/NON-AGGRAVATED	8123000508	400 BLOCK SW MARKET ST	Georgetown Police	1/29/2023 9:04 PM
	ROBBERY/CARJACKING/STRONG-ARM HIGHWAY,STREET,ALLEY	8123000495	CHESTNUT NE ST & ACADEMY ST	Georgetown Police	1/28/2023 2:25 PM
	LARCENY/FROM BUILDING	8123000498	000 BLOCK SE KING ST	Georgetown Police	1/28/2023 2:00 PM
	INTIMIDATION/RECKLESS ENDANGER/TERRORISTIC THREAT/HARASSMENT/OTHER ASSAULTS/NON-AGGRAVATED	8123000476	600 BLOCK INGRAMTOWN RD	Georgetown Police	1/27/2023 3:11 PM
	DISORDERLY CONDUCT/UNRELATED TO LIQUOR	8123000475	20900 BLOCK DUPONT BLVD	Georgetown Police	1/27/2023 2:34 PM
	LARCENY/SHOPLIFTING	8123000470	20500 BLOCK N DUPONT BLVD	Georgetown Police	1/27/2023 8:58 AM
	LARCENY/FROM ALL OTHER YARDS	8123000459	000 BLOCK DOUGLAS ST	Georgetown Police	1/26/2023 5:05 PM
	SIMPLE ASSAULT/NON-FAMILY/OTHER ASSAULTS/NON-AGGRAVATED	8123000455	100 BLOCK SW PINE ST	Georgetown Police	1/26/2023 2:56 PM
	BURGLARY/FORCED ENTRY/NONRESIDENCE	8123000430	21300 BLOCK S BERLIN RD	Georgetown Police	1/25/2023 7:44 AM
	LARCENY/BICYCLES	8123000424	000 BLOCK NW BRIDGEVILLE RD	Georgetown Police	1/24/2023 7:48 PM
	DISORDERLY CONDUCT/UNRELATED TO LIQUOR	8123000422	000 BLOCK LEE AVE	Georgetown Police	1/24/2023 4:07 PM

Type	Description	Incident #	Location	Agency	Date
	OFFENSIVE TOUCHING/OTHER ASSAULTS/NON-AGGRAVATED	8123000414	600 BLOCK DUNBARTON APTS	Georgetown Police	1/24/2023 12:22 AM
	LARCENY/FROM BUILDING	8123000406	DUPONT S BLVD & COLLEGE PARK LA	Georgetown Police	1/23/2023 9:19 AM
	DISORDERLY CONDUCT/UNRELATED TO LIQUOR	8123000400	20800 BLOCK DUPONT BLVD	Georgetown Police	1/22/2023 6:37 PM
	DRIVING UNDER THE INFLUENCE/LIQUOR		ON MURRAYS LANE 143.36 FEET SOUTH FROM EAST LAUREL STREET	Delaware State Police	1/22/2023 2:18 AM
	VEHICLE THEFT LOCALLY STOLEN- LOCALLY RECOVER	8123000359	20700 BLOCK N DUPONT BLVD	Georgetown Police	1/20/2023 6:31 PM
	DAMAGE/PRIVATE PROPERTY	8123000351	20700 BLOCK DUPONT BLVD	Georgetown Police	1/20/2023 8:13 AM
	BURGLARY/NO FORCED ENTRY/RESIDENCE	8123000332	000 BLOCK NE CHESTNUT ST	Georgetown Police	1/19/2023 10:20 AM
	INTIMIDATION/RECKLESS ENDANGER/TERRORISTIC THREAT/HARASSMENT/OTHER ASSAULTS/NON-AGGRAVATED	8123000323	000 BLOCK SE BOISENBERRY LA	Georgetown Police	1/18/2023 8:18 PM
	LARCENY/FROM BUILDING	8123000297	1300 BLOCK DUNBARTON OAKS APTS	Georgetown Police	1/17/2023 4:41 PM
	ROBBERY/CARJACKING/GUN MISCELLANEOUS	8123000264	EAST LAUREL ST & LAUREL ST	Georgetown Police	1/16/2023 1:28 PM
	DRIVING UNDER THE INFLUENCE/LIQUOR	8123000256	ON E. MARKET STREET US9 112.28 FEET EAST FROM MURRAYS LANE	Georgetown Police	1/16/2023 3:12 AM



# Crime Offense Report

**Jul 6, 2023 - Jul 12, 2023**

## **PART I OFFENSES**

Offense_Order	Crime_Categ	Current Week	Current Year	Week Previous Year	Previous Year
A03	Kidnap	<u>0</u>	<u>1</u>	<u>0</u>	<u>1</u>
A04	Rape	<u>0</u>	<u>7</u>	<u>0</u>	<u>6</u>
A06	Robbery	<u>0</u>	<u>8</u>	<u>0</u>	<u>3</u>
A07	Assault/Aggravated	<u>0</u>	<u>18</u>	<u>0</u>	<u>13</u>
A08	Burglary	<u>0</u>	<u>14</u>	<u>0</u>	<u>9</u>
A09	Theft	<u>3</u>	<u>144</u>	<u>4</u>	<u>60</u>
A10	Theft/Auto	<u>0</u>	<u>4</u>	<u>0</u>	<u>2</u>
A12	All Other	<u>0</u>	<u>3</u>	<u>0</u>	<u>2</u>
<b>PART I OFFENSES</b>		<b>3</b>	<b>199</b>	<b>4</b>	<b>96</b>

## **PART II OFFENSES**

Offense_Order	Crime_Categ	Current Week	Current Year	Week Previous Year	Previous Year
A13	Other Assaults	<u>2</u>	<u>138</u>	<u>0</u>	<u>117</u>
A14	Rec. Stolen Property	<u>0</u>	<u>1</u>	<u>0</u>	<u>1</u>
A15	Criminal Mischief	<u>0</u>	<u>72</u>	<u>0</u>	<u>33</u>
A16	Weapons	<u>0</u>	<u>11</u>	<u>0</u>	<u>11</u>
A17	Other Sex Offenses	<u>0</u>	<u>6</u>	<u>0</u>	<u>6</u>
A18	Alcohol	<u>0</u>	<u>3</u>	<u>0</u>	<u>3</u>
A19	Drugs	<u>1</u>	<u>107</u>	<u>1</u>	<u>102</u>
A20	Noise/Disorderly Premise	<u>0</u>	<u>45</u>	<u>0</u>	<u>6</u>
A21	Trespass	<u>1</u>	<u>86</u>	<u>2</u>	<u>53</u>
A22	Disorderly Conduct	<u>2</u>	<u>63</u>	<u>2</u>	<u>50</u>
A23	Other	<u>10</u>	<u>883</u>	<u>9</u>	<u>398</u>
<b>PART II OFFENSES</b>		<b>16</b>	<b>1415</b>	<b>14</b>	<b>780</b>

## **PART III OFFENSES**

Offense_Order	Crime_Categ	Current Week	Current Year	Week Previous Year	Previous Year
A24	Alarm	<u>5</u>	<u>147</u>	<u>0</u>	<u>0</u>
A25	Animal Control	<u>0</u>	<u>4</u>	<u>0</u>	<u>0</u>
A26	Recovered Property	<u>0</u>	<u>18</u>	<u>0</u>	<u>15</u>
A27	Service	<u>22</u>	<u>778</u>	<u>1</u>	<u>9</u>
A28	Suspicious Per/Veh	<u>1</u>	<u>173</u>	<u>0</u>	<u>5</u>
<b>PART III OFFENSES</b>		<b>28</b>	<b>1120</b>	<b>1</b>	<b>29</b>
<b>Summary</b>		<b>47</b>	<b>2734</b>	<b>19</b>	<b>905</b>

Jul 13, 2023

1

8:50:06 AM

## WWTF Lagoon Depths

