

TOWN MANAGER'S WEEKLY REPORT



UPCOMING MEETINGS & EVENTS ...

- ✓ **Town Council Meeting:** Monday, June 26, 7:00 PM, Regular Meeting, Town Hall
- ✓ **End of Legislative Session:** Friday, June 30, 5:00 PM
- ✓ **Town Offices Closed:** Tuesday, July 4, in observance of Independence Day
- ✓ **Georgetown National Night Out:** Tuesday, August 1, 6:00 PM, Richard Allen School
- ✓ **Georgetown CommUNITY Clean-Up Day:** Saturday, August 26 (details to follow)
- ✓ **Sussex County Association of Towns:** Summer break until September

UPDATES FROM DEPARTMENTS ...

Finance

- As of June 22, the Town has collected:
 - \$1,717,728 (91%) of the 2024 annual property tax billing (\$1,875,037)
 - \$1,065,461 (99%) of the April utility billing (\$1,070,163)
- Processed Payroll, Accounts Receivable
 - Processed 43 payroll records.
 - Cash Receipt Transactions (150)
- Provided Tax and Utility Information for property settlements and stamped deeds.
- Finalizing the July Utility Billing
- Assisted customers with utility bill and parking ticket questions.
- Preparing the Annual Local Highway Finance Report
- Monthly Key Revenue Items Report – May 2023 (copy attached)

Public Works

- Trees along East Market Street – cleaned up, pruned, and tree grates weeded
- Circle Fountain – drained and brushed, filters cleaned, and filter housing resealed
- Replaced 2 electric outlets in fountain vault
- Fork lift to Cedar Lane (wastewater facility) to unload pipe from tractor trailer
- Serviced public works truck
- Lynch's Lane water tower not yet back in service (waiting on new gate valve)

Construction Coordinator

- No report this week

TOWN MANAGER'S WEEKLY REPORT



Police

- Weekly CrimeMapping Reports (copy attached)
- Departmental Press Releases issued as warranted

Planning

- Downtown Development District Boundary Expansion Request submitted to Office of State Planning Coordination on June 22
- Wawa (20983 Dupont Blvd) – Temp CO issued June 16 – Grand opening June 29
- WB Georgetown Dental (Dupont Blvd) – Site plan comments to applicant on June 16
- Isaacs Farm Phase 3 site plan amendment submitted on June 20
- Banks Lot Subdivision (401 Carolyn Street) – Comments to applicant on June 23
- Planning Commission Meeting
 - Public Hearing
 - ✓ Ordinance 2023-06 Article XXII, Signs, 230-176 Signs permitted in all districts – ***Recommended Approval***
 - Regular Meeting
 - ✓ Shortleaf Preserve – Conceptual Subdivision Review & Waiver – ***Recommended Approval***
 - ✓ Admiral's Landing – Elevation Review – ***Approved***
 - ✓ Georgetown Mini Market – Preliminary Site Plan Review – ***Approved***
- Project review checklists finalized and being prepared as website forms

Wastewater

- Lagoon depths: Large Lagoon is 12.50 feet and Small Lagoon is 7.50 feet
- Took delivery of the 200 pieces of 4-inch pipe for Pettyjohn Woods
- Received information from Beacon Engineering about the pump station upgrades – Plans are 95% complete and hope to have them to us by the end of the week for review
- Sent mini excavator to Bobcat for repair – drive motor on left side has gone bad

TOWN MANAGER'S UPDATE ...

- Attended Juneteenth Celebration at Richard Allen School
- Replied to neighboring municipality seeking information on our labor agreement with the Fraternal Order of Police

TOWN MANAGER'S WEEKLY REPORT



- Followed up with local business on requirements related to issuance of Final Certificate of Occupancy
- Executed and returned agreements with ZenCity (civic engagement) and e-PlanSoft (electronic plan submission)
- Discussed Sussex Central (6" force main) and Sussex Tech (4" force main) with representative of Artesian Resources
- Addressed property owner concern over tax billing and associated penalties
- Participated in National Night Out and Community Clean Up virtual call (Lt. Diaz, Gene Dvornick)
- Participated in Water Infrastructure Advisory Council Meeting (Virtually)
- Presented Ordinance 2023-06 Article XXII, Signs, 230-176 Signs permitted in all districts ("Coming Soon") at Planning Commission Public Hearing
- Finalized Ordinance 2023-05 – Overtime & Flex Time (June 26 agenda)
- Continued revision of Ordinance 2023-07 – GREAT Fund (July 10 agenda)
- Continued to update the *2023 Overview of Operations and Projects* for presentation at the June 26 Town Council Meeting
- Prepared and submitted a Transportation Infrastructure Investment Fund Letter of support for Church of God of Prophecy
- Contacted Rossi Group to initiate discussions on traffic calming options for Cinder Way
- Followed up on some Code Enforcement issues
- Responded to several FOIA requests

WELCOME
Summer

TOWN MANAGER'S WEEKLY REPORT




TOWN MANAGER'S WEEKLY REPORT



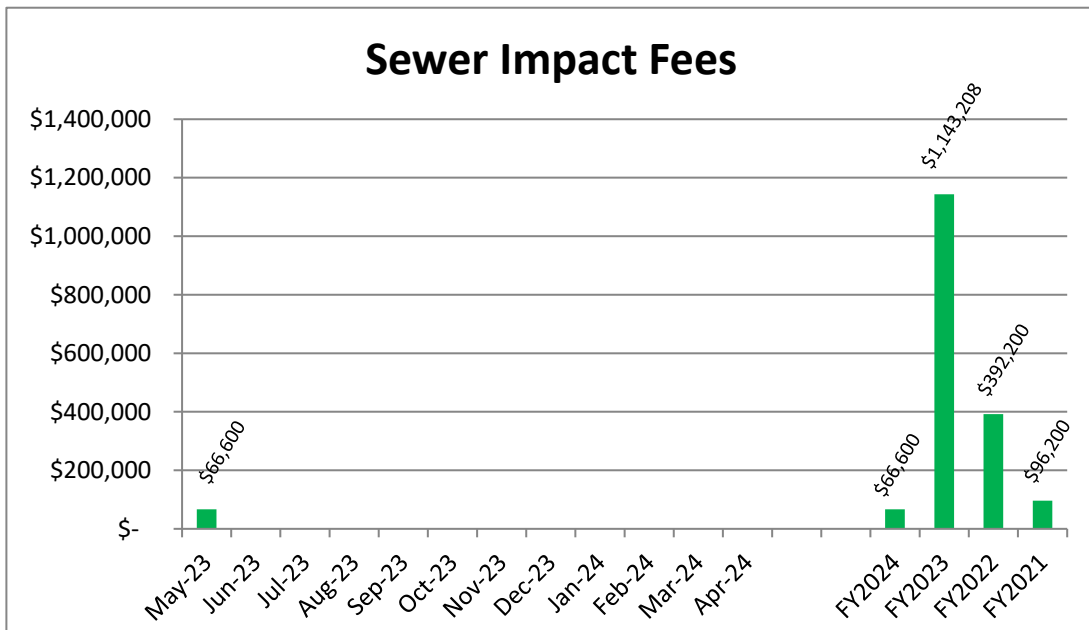
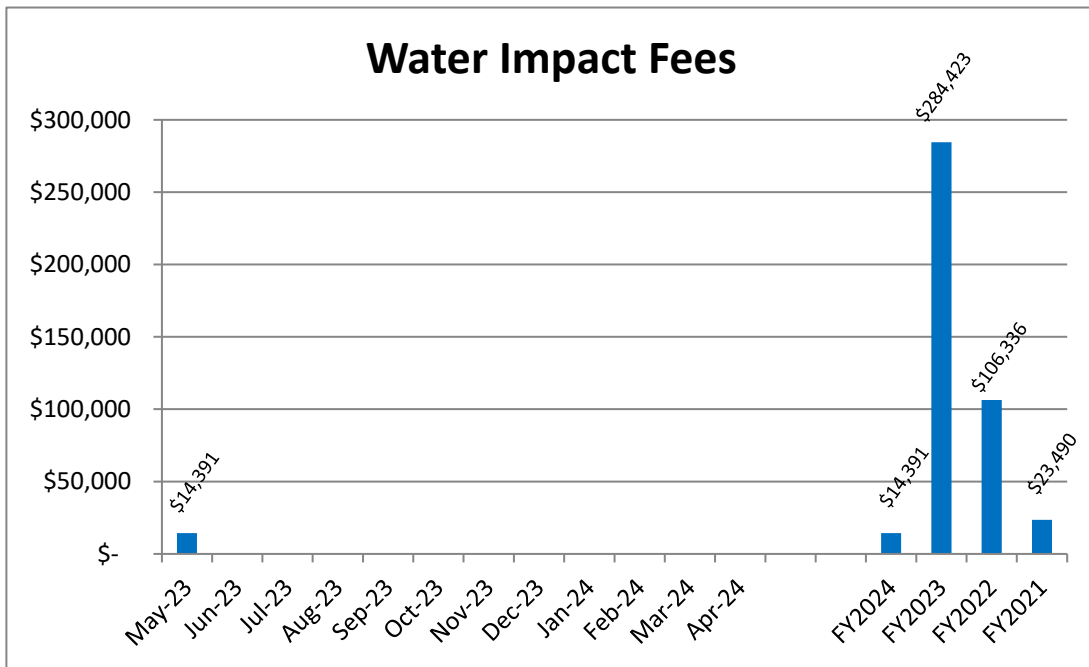
***THIS REPORT AND ANY ATTACHMENTS ARE ONLY BEING SENT
ELECTRONICALLY UNLESS OTHERWISE REQUESTED***

In an effort to inform Council, employees and the public about current Town activities and issues, the Town Manager issues the Town Manager's Weekly Report with highlights from department activities for the current week. This report is published online and distributed every Friday. If you have comments, questions or suggestions regarding the Town Manager's Weekly Report, please contact Town Manager.

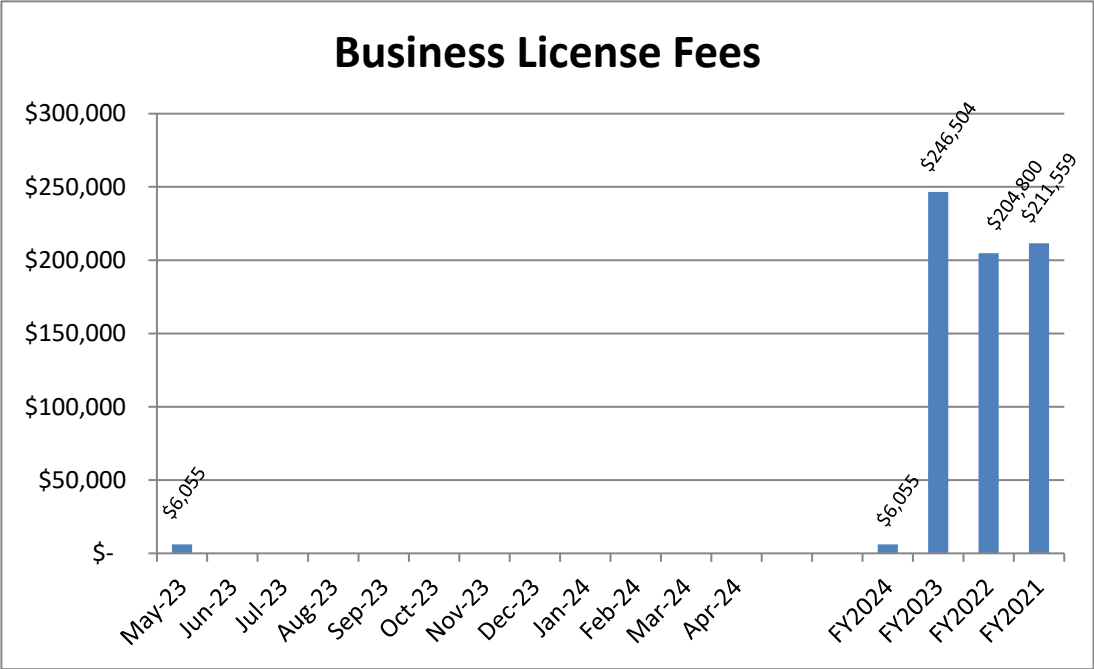
Key Revenue Items



Key Revenue Items



Key Revenue Items

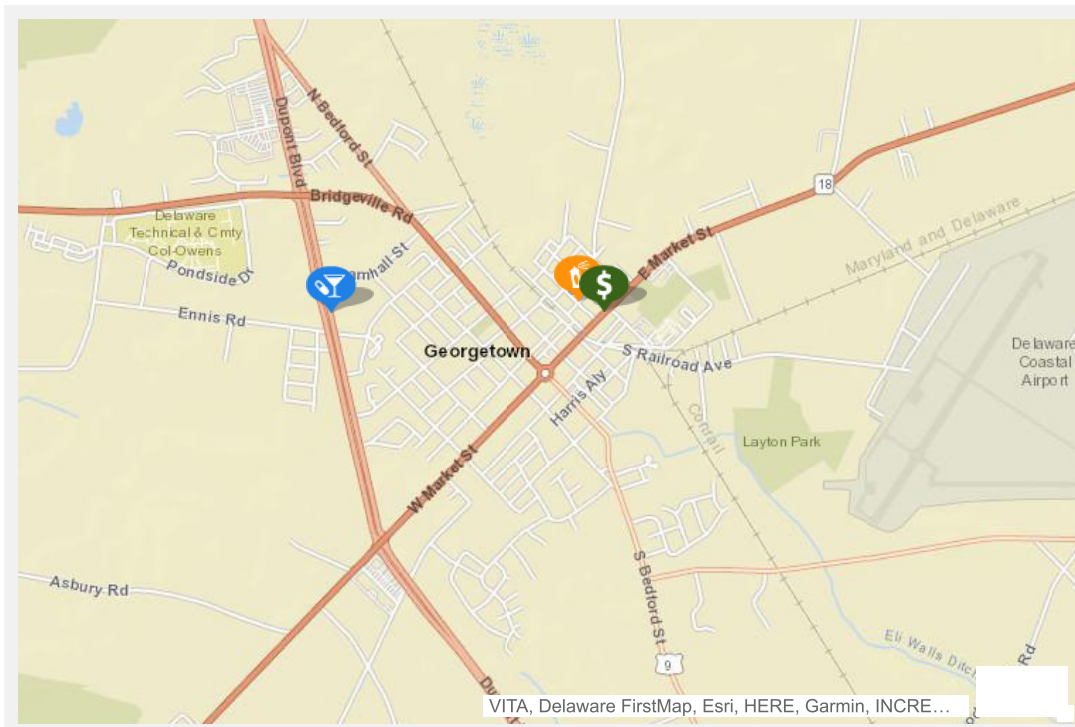


CrimeMapping.com Map

Friday, June 16, 2023 through Thursday, June 22, 2023

Showing crime types: Arson, Assault, Burglary, Disturbing the Peace, Drugs / Alcohol Violations, DUI, Fraud, Homicide, Motor Vehicle Theft, Robbery, Sex Crimes, Theft / Larceny, Vandalism, Vehicle Break-In / Theft, Weapons

☒ Show crime report ☐ Show crime chart



Grab the bottom/right borders to resize the map or the handle in the bottom right corner.

All representations on this map are distributed and transmitted "AS IS" without warranties of any kind, either express or implied including without limitation, warranties of title or implied warranties of merchantability or fitness for a particular purpose. In no event shall CrimeMapping.COM become liable to users of these data for any loss or damages, consequential or otherwise, including but not limited to time, money, goodwill, arising from the use, operation or modification of the data. The visual presentation of data is being provided strictly as a courtesy, not as an obligation to its users.

Crime Report

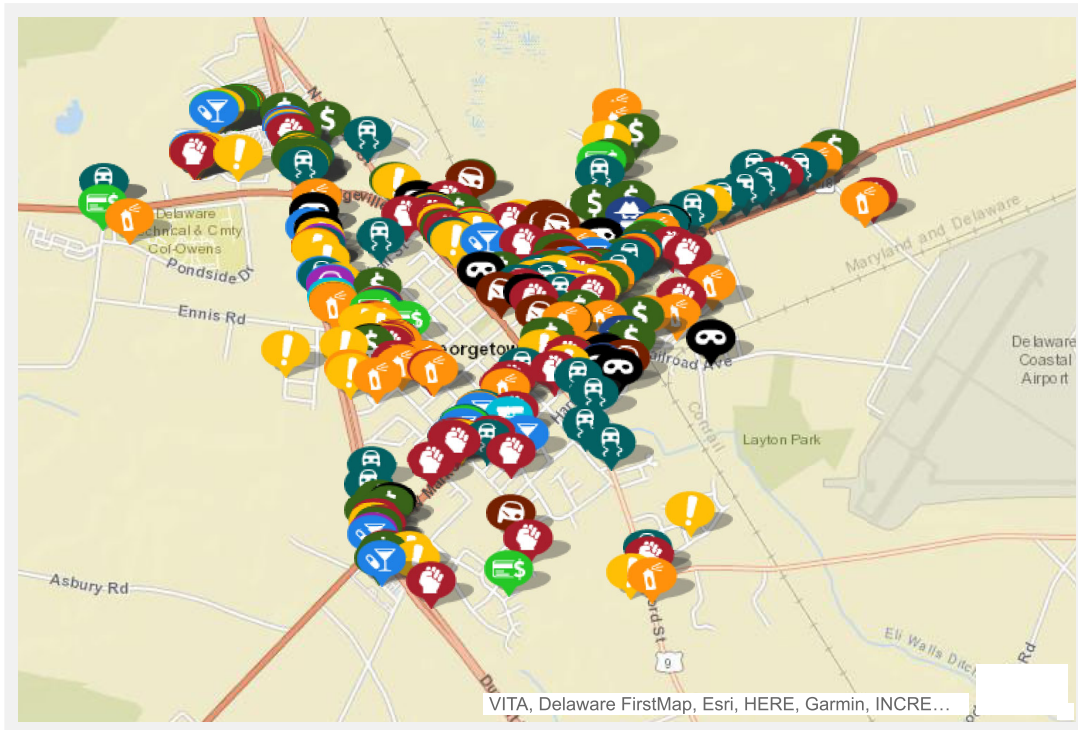
Type	Description	Incident #	Location	Agency	Date
	LARCENY/FROM BUILDING	8123003460	200 BLOCK SW E. MARKET ST	Georgetown Police	6/19/2023 12:08 AM
	DAMAGE/PRIVATE PROPERTY	8123003404	200 BLOCK NE LAUREL ST	Georgetown Police	6/16/2023 6:55 PM
	DISORDERLY CONDUCT/LIQUOR INVOLVEMENT	8123003390	20800 BLOCK S DUPONT BLVD	Georgetown Police	6/16/2023 10:12 AM

CrimeMapping.com Map

Sunday, January 1, 2023 through Thursday, June 22, 2023

Showing crime types: Arson, Assault, Burglary, Disturbing the Peace, Drugs / Alcohol Violations, DUI, Fraud, Homicide, Motor Vehicle Theft, Robbery, Sex Crimes, Theft / Larceny, Vandalism, Vehicle Break-In / Theft, Weapons

☒ Show crime report ☐ Show crime chart


























Grab the bottom/right borders to resize the map or the handle in the bottom right corner.

All representations on this map are distributed and transmitted "AS IS" without warranties of any kind, either express or implied including without limitation, warranties of title or implied warranties of merchantability or fitness for a particular purpose. In no event shall CrimeMapping.COM become liable to users of these data for any loss or damages, consequential or otherwise, including but not limited to time, money, goodwill, arising from the use, operation or modification of the data. The visual presentation of data is being provided strictly as a courtesy, not as an obligation to its users.



Crime Report

Type	Description	Incident #	Location	Agency	Date
	LARCENY/FROM BUILDING	8123003460	200 BLOCK SW E. MARKET ST	Georgetown Police	6/19/2023 12:08 AM
	DAMAGE/PRIVATE PROPERTY	8123003404	200 BLOCK NE LAUREL ST	Georgetown Police	6/16/2023 6:55 PM
	DISORDERLY CONDUCT/LIQUOR INVOLVEMENT	8123003390	20800 BLOCK S DUPONT BLVD	Georgetown Police	6/16/2023 10:12 AM
	DAMAGE/BUSINESS PROPERTY	8123003375	21000 BLOCK N DUPONT BLVD	Georgetown Police	6/15/2023 3:10 PM
	DRIVING UNDER THE INFLUENCE/LIQUOR	8123003274	ON BRAMHALL STREET 15.88 FEET SOUTH WEST FROM DUPONT BOULE	Georgetown Police	6/14/2023 11:16 PM
	FRAUD BY WIRE	8123003354	400 BLOCK SE ROBINSON ST	Georgetown Police	6/14/2023 2:45 PM
	OFFENSIVE TOUCHING/OTHER ASSAULTS/NON-AGGRAVATED	8123003335	000 BLOCK SW DOUGLAS ST	Georgetown Police	6/13/2023 5:08 PM
	DISORDERLY CONDUCT/UNRELATED TO LIQUOR	8123003328	500 BLOCK BEDFORD ST	Georgetown Police	6/13/2023 10:08 AM
	DISORDERLY CONDUCT/UNRELATED TO LIQUOR	8123003317	400 BLOCK NW N. BEDFORD ST	Georgetown Police	6/12/2023 3:48 PM
	LARCENY/BICYCLES	8123003313	400 BLOCK SW E. MARKET ST	Georgetown Police	6/12/2023 1:15 PM
	OFFENSIVE TOUCHING/OTHER ASSAULTS/NON-AGGRAVATED	8123003301	600 BLOCK DUNBARTON	Georgetown Police	6/11/2023 11:01 PM
	SIMPLE ASSAULT/NON-FAMILY/OTHER ASSAULTS/NON-AGGRAVATED	8123003300	200 BLOCK KIMMEY ST	Georgetown Police	6/11/2023 10:04 PM
	VEHICLE THEFT	8123003254	20800 BLOCK S DUPONT BLVD	Georgetown Police	6/9/2023 9:05 PM
	OFFENSIVE TOUCHING/OTHER ASSAULTS/NON-AGGRAVATED	8123003191	300 BLOCK SW W. MARKET ST	Georgetown Police	6/7/2023 2:39 PM
	SIMPLE ASSAULT/NON-FAMILY/OTHER ASSAULTS/NON-AGGRAVATED	8123003190	1600 BLOCK SW DUNBARTON APTS	Georgetown Police	6/7/2023 1:46 PM
	DISTURBING THE PEACE/PUBLIC NUISANCE	8123003118	20700 BLOCK S DUPONT BLVD	Georgetown Police	6/3/2023 6:39 PM
	ROBBERY/CARJACKING/STRONG-ARM HIGHWAY,STREET,ALLEY	8123003116	000 BLOCK E COLLEGE PARK LA	Georgetown Police	6/3/2023 5:23 PM
	LARCENY/SHOPLIFTING	8123003113	000 BLOCK E COLLEGE PARK LA	Georgetown Police	6/3/2023 12:48 PM
	INTIMIDATION/RECKLESS ENDANGER/TERRORISTIC THREAT/HARASSMENT/OTHER ASSAULTS/NON-AGGRAVATED	8123003101	20500 BLOCK N DUPONT BLVD	Georgetown Police	6/3/2023 1:54 AM
	OFFENSIVE TOUCHING/OTHER ASSAULTS/NON-AGGRAVATED	8123003103	800 BLOCK SE MIDDLEFORD RD	Georgetown Police	6/3/2023 12:50 AM
	DISORDERLY CONDUCT/UNRELATED TO LIQUOR	8123003098	21600 BLOCK W BIDEN AVE	Georgetown Police	6/2/2023 11:21 PM
	INTIMIDATION/RECKLESS ENDANGER/TERRORISTIC THREAT/HARASSMENT/OTHER ASSAULTS/NON-AGGRAVATED	8123003093	20500 BLOCK N DUPONT BLVD	Georgetown Police	6/2/2023 7:39 PM

Type	Description	Incident #	Location	Agency	Date
	DRIVING UNDER THE INFLUENCE/LIQUOR		ON E. MARKET STREET US9 93.06 FEET NORTH EAST FROM BARNES A	Delaware State Police	6/1/2023 9:38 PM
	DRIVING UNDER THE INFLUENCE/LIQUOR	8123003060	ON BRAMHALL STREET 210.94 FEET NORTH EAST FROM PLEASANT ST	Georgetown Police	6/1/2023 8:36 PM
	LARCENY/SHOPLIFTING	8123003052	000 BLOCK E COLLEGE PARK LA	Georgetown Police	6/1/2023 1:28 PM
	LARCENY/BICYCLES	8123003030	000 BLOCK SW NEW ST	Georgetown Police	5/31/2023 10:49 AM
	OFFENSIVE TOUCHING/OTHER ASSAULTS/NON-AGGRAVATED	8123003022	21600 BLOCK SW BIDEN AVE	Georgetown Police	5/30/2023 9:55 PM
	LARCENY/FROM BUILDING	8123003019	200 BLOCK NW RAILROAD AVE	Georgetown Police	5/30/2023 8:34 PM
	LARCENY/SHOPLIFTING	8123002995	400 BLOCK NE E. MARKET ST	Georgetown Police	5/29/2023 8:00 PM
	OFFENSIVE TOUCHING/OTHER ASSAULTS/NON-AGGRAVATED	8123002993	400 BLOCK MARKET ST	Georgetown Police	5/29/2023 6:33 PM
	DRIVING UNDER THE INFLUENCE/DRUGS	8123002964	ON PRIVATE PROPERTY WITHIN GEORGETOWN MUNICIPALITY. 136.00 F	Georgetown Police	5/28/2023 10:50 PM
	OFFENSIVE TOUCHING/OTHER ASSAULTS/NON-AGGRAVATED	8123002973	GEORGETOWN SE PLZ & W. MARKET ST	Georgetown Police	5/28/2023 3:14 PM
	INTIMIDATION/RECKLESS ENDANGER/TERRORISTIC THREAT/HARASSMENT/OTHER ASSAULTS/NON-AGGRAVATED	8123002971	400 BLOCK NW N. BEDFORD ST	Georgetown Police	5/28/2023 1:45 PM
	DISORDERLY CONDUCT/UNRELATED TO LIQUOR	8123002965	300 BLOCK SE RACE ST	Georgetown Police	5/28/2023 6:14 AM
	DAMAGE/BUSINESS PROPERTY	8123002927	000 BLOCK INGRAMTOWN RD	Georgetown Police	5/26/2023 7:44 PM
	PUBLIC PEACE/FREE TEXT/CRIMINAL NUISANCE	8123002925	20500 BLOCK S DUPONT BLVD	Georgetown Police	5/26/2023 7:03 PM
	LARCENY/VEHICLE PARTS/FROM AUTO/ATTACHED	8123002924	20600 BLOCK SAVANNAH RD	Georgetown Police	5/26/2023 7:00 PM
	INTIMIDATION/RECKLESS ENDANGER/TERRORISTIC THREAT/HARASSMENT/OTHER ASSAULTS/NON-AGGRAVATED	8123002915	300 BLOCK SW MARKET ST	Georgetown Police	5/26/2023 3:01 PM
	DAMAGE/BUSINESS PROPERTY	8123002912	000 BLOCK SE KING ST	Georgetown Police	5/26/2023 12:44 PM
	LARCENY/FROM ALL OTHER YARDS	8123002908	20500 BLOCK N DUPONT BLVD	Georgetown Police	5/26/2023 11:13 AM
	DRIVING UNDER THE INFLUENCE/LIQUOR	8123002895	ON NORTH RACE STREET 106.26 FEET NORTH WEST FROM DEPOT STR	Georgetown Police	5/26/2023 5:27 AM
	LARCENY/FROM BUILDING	8123002886	100 BLOCK NE KIMMEY ST	Georgetown Police	5/25/2023 5:07 PM
	LARCENY/FROM BUILDING	8123002879	400 BLOCK SE RACE ST	Georgetown Police	5/25/2023 10:10 AM
	DISTURBING THE PEACE/PUBLIC NUISANCE	8123002876	20500 BLOCK N DUPONT BLVD	Georgetown Police	5/25/2023 4:39 AM
	DAMAGE/BUSINESS PROPERTY	8123002848	200 BLOCK NW RACE ST	Georgetown Police	5/24/2023 1:18 AM

Type	Description	Incident #	Location	Agency	Date
	LARCENY/SHOPLIFTING	8123002839	000 BLOCK E COLLEGE PARK LA	Georgetown Police	5/23/2023 6:04 PM
	OFFENSIVE TOUCHING/OTHER ASSAULTS/NON-AGGRAVATED	8123002833	W. MARKET SW ST & SOUTH LA	Georgetown Police	5/23/2023 8:06 AM
	OFFENSIVE TOUCHING/OTHER ASSAULTS/NON-AGGRAVATED	8123002832	300 BLOCK DUNBARTON APTS	Georgetown Police	5/23/2023 7:18 AM
	INTIMIDATION/RECKLESS ENDANGER/TERRORISTIC THREAT/HARASSMENT/OTHER ASSAULTS/NON-AGGRAVATED	8123002823	200 BLOCK SW HIGH SCHOOL AVE	Georgetown Police	5/22/2023 9:34 PM
	DAMAGE/PRIVATE PROPERTY	8123002824	000 BLOCK INGRAMTOWN RD	Georgetown Police	5/22/2023 9:03 PM
	DISORDERLY CONDUCT/LIQUOR INVOLVEMENT	8123002807	100 BLOCK NE ANDERSON ST	Georgetown Police	5/21/2023 10:56 PM
	DISORDERLY CONDUCT/UNRELATED TO LIQUOR	8123002806	000 BLOCK E COLLEGE PARK LA	Georgetown Police	5/21/2023 10:34 PM
	DAMAGE/PRIVATE PROPERTY	8123002784	800 BLOCK SW E. MARKET ST	Georgetown Police	5/21/2023 9:28 AM
	OFFENSIVE TOUCHING/OTHER ASSAULTS/NON-AGGRAVATED	8123002760	20700 BLOCK DUPONT BLVD	Georgetown Police	5/20/2023 1:11 AM
	DRIVING UNDER THE INFLUENCE/LIQUOR	8123002754	ON BRAMHALL STREET AT THE INTERSECTION OF DUPONT BOULEVARD	Georgetown Police	5/19/2023 10:36 PM
	ROBBERY/CARJACKING/KNIFE HIGHWAY,STREET,ALLEY	8123002746	200 BLOCK SE RACE ST	Georgetown Police	5/19/2023 1:18 PM
	HARASSING COMMUNICATION/PHONE/WIRE/M... ONLY	8123002744	200 BLOCK SW E. MARKET ST	Georgetown Police	5/19/2023 10:30 AM
	OFFENSIVE TOUCHING/OTHER ASSAULTS/NON-AGGRAVATED	8123002742	22300 BLOCK SE DUPONT BLVD	Georgetown Police	5/19/2023 9:12 AM
	BURGLARY/FORCED ENTRY/FREE TEXT NONRESIDENCE	8123002739	DUPONT N BLVD & BRAMHALL ST	Georgetown Police	5/19/2023 1:36 AM
	DISORDERLY CONDUCT/UNRELATED TO LIQUOR	8123002736	DUPONT S BLVD & BRAMHALL ST	Georgetown Police	5/18/2023 10:19 PM
	DISORDERLY CONDUCT/LIQUOR INVOLVEMENT	8123002731	000 BLOCK GEORGETOWN PLZ	Georgetown Police	5/18/2023 7:52 PM
	DISTURBING THE PEACE/PUBLIC NUISANCE	8123002729	20800 BLOCK N DUPONT BLVD	Georgetown Police	5/18/2023 6:12 PM
	LARCENY/FROM VEHICLE/NOT ATTACHED	8123002717	000 BLOCK SW LAUREL ST	Georgetown Police	5/18/2023 9:56 AM
	DISORDERLY CONDUCT/LIQUOR INVOLVEMENT	8123002707	20500 BLOCK N DUPONT BLVD	Georgetown Police	5/17/2023 9:41 PM
	SIMPLE ASSAULT/NON-FAMILY/OTHER ASSAULTS/NON-AGGRAVATED	8123002702	20700 BLOCK DUPONT BLVD	Georgetown Police	5/17/2023 7:25 PM
	HARASSING COMMUNICATION/PHONE/WIRE/M... ONLY	8123002680	20600 BLOCK N SAVANNAH RD	Georgetown Police	5/16/2023 9:29 PM
	DISORDERLY CONDUCT/UNRELATED TO LIQUOR	8123002672	100 BLOCK SE RAILROAD AVENUE EAST	Georgetown Police	5/16/2023 3:40 PM
	LARCENY/FROM BUILDING	8123002657	000 BLOCK E WAPLES DR	Georgetown Police	5/15/2023 10:34 PM

Type	Description	Incident #	Location	Agency	Date
	DAMAGE/PRIVATE PROPERTY	8123002651	100 BLOCK SW E. MARKET ST	Georgetown Police	5/15/2023 4:56 PM
	LARCENY/FROM BUILDING	8123002647	000 BLOCK GEORGETOWN PLZ	Georgetown Police	5/15/2023 3:30 PM
	DRIVING UNDER THE INFLUENCE/LIQUOR	8123002635	ON NORTHBOUND DUPONT BOULEVARD US113 42.11 FEET NORTH FROM	Georgetown Police	5/15/2023 5:43 AM
	DAMAGE/PRIVATE PROPERTY	8123002629	1600 BLOCK SW DUNBARTON ST	Georgetown Police	5/14/2023 9:03 PM
	LARCENY/FROM ALL OTHER YARDS	8123002625	500 BLOCK W INGRAMTOWN RD	Georgetown Police	5/14/2023 6:55 PM
	LARCENY/FROM VEHICLE/NOT ATTACHED	8123002620	100 BLOCK TRACEY ST	Georgetown Police	5/14/2023 11:09 AM
	DRIVING UNDER THE INFLUENCE/LIQUOR		ON E. MARKET STREET US9 200.74 FEET SOUTH WEST FROM ALBURY	Delaware State Police	5/13/2023 5:17 AM
	DRIVING UNDER THE INFLUENCE/LIQUOR	8123002592	ON W. MARKET STREET US9 151.45 FEET SOUTH WEST FROM ROBINSO	Georgetown Police	5/13/2023 2:50 AM
	DRIVING UNDER THE INFLUENCE/LIQUOR		ON E. MARKET STREET US9 506.77 FEET SOUTH WEST FROM AIRPORT	Delaware State Police	5/13/2023 12:29 AM
	INTIMIDATION/RECKLESS ENDANGER/TERRORISTIC THREAT/HARASSMENT/OTHER ASSAULTS/NON-AGGRAVATED	8123002581	400 BLOCK KIMMEY ST	Georgetown Police	5/12/2023 3:56 PM
	INTIMIDATION/RECKLESS ENDANGER/TERRORISTIC THREAT/HARASSMENT/OTHER ASSAULTS/NON-AGGRAVATED	8123002572	000 BLOCK GEORGETOWN PLZ	Georgetown Police	5/12/2023 5:54 AM
	DRIVING UNDER THE INFLUENCE/LIQUOR/DRUGS		ON E. MARKET STREET US9 47.28 FEET EAST FROM MURRAYS LANE	Delaware State Police	5/12/2023 3:37 AM
	SIMPLE ASSAULT/NON-FAMILY/OTHER ASSAULTS/NON-AGGRAVATED	8123002569	1100 BLOCK DUNBARTON APTS	Georgetown Police	5/12/2023 12:12 AM
	BURGLARY/NO FORCED ENTRY/NONRESIDENCE	8123002568	300 BLOCK SE N. BEDFORD ST	Georgetown Police	5/11/2023 8:55 PM
	URINATE OR DEFECATE IN PUBLIC	8123002566	600 BLOCK DUNBARTON APTS	Georgetown Police	5/11/2023 8:25 PM
	DAMAGE/BUSINESS PROPERTY	8123002560	400 BLOCK S BEDFORD ST	Georgetown Police	5/11/2023 4:12 PM
	INTIMIDATION/RECKLESS ENDANGER/TERRORISTIC THREAT/HARASSMENT/OTHER ASSAULTS/NON-AGGRAVATED	8123002551	300 BLOCK SW MARKET ST	Georgetown Police	5/11/2023 10:34 AM
	AGGRAVATED ASSAULT/NON-FAMILY STRONG-ARM/HANDS/FIST/FEET	8123002527	200 BLOCK NE PINE ST	Georgetown Police	5/10/2023 5:46 PM
	LARCENY/FROM VEHICLE/NOT ATTACHED	8123002519	100 BLOCK TRACEY ST	Georgetown Police	5/10/2023 10:35 AM
	DRIVING UNDER THE INFLUENCE/LIQUOR		ON E. MARKET STREET US9 43.95 FEET NORTH EAST FROM PARSONS	Delaware State Police	5/9/2023 10:46 PM

Type	Description	Incident #	Location	Agency	Date
	LARCENY/FROM VEHICLE/NOT ATTACHED	8123002480	000 BLOCK NE DOUGLAS ST	Georgetown Police	5/8/2023 10:30 PM
	DAMAGE/PUBLIC PROPERTY	8123002461	300 BLOCK SE RACE ST	Georgetown Police	5/8/2023 6:24 AM
	DAMAGE/PUBLIC PROPERTY	8123002460	E. MARKET SW ST & BARNES ALY	Georgetown Police	5/8/2023 3:45 AM
	DAMAGE/BUSINESS PROPERTY	8123002416	21600 BLOCK SW BIDEN AVE	Georgetown Police	5/6/2023 11:45 AM
	DRIVING UNDER THE INFLUENCE/LIQUOR		ON SOUTHBOUND DUPONT BOULEVARD US113 448.82 FEET NORTH FROM	Delaware State Police	5/5/2023 11:54 PM
	DRIVING UNDER THE INFLUENCE/LIQUOR	8123002406	ON EAST LAUREL STREET 25.74 FEET SOUTH WEST FROM LAYTON ST	Georgetown Police	5/5/2023 11:08 PM
	BURGLARY/FORCED ENTRY/NONRESIDENCE	8123002401	500 BLOCK NW BEDFORD ST	Georgetown Police	5/5/2023 11:21 AM
	INTIMIDATION/RECKLESS ENDANGER/TERRORISTIC THREAT/HARASSMENT/OTHER ASSAULTS/NON-AGGRAVATED	8123002338	20700 BLOCK DUPONT BLVD	Georgetown Police	5/3/2023 9:00 PM
	LARCENY/FROM VEHICLE/NOT ATTACHED	8123002336	000 BLOCK SE KING ST	Georgetown Police	5/2/2023 8:16 PM
	DISORDERLY CONDUCT/LIQUOR INVOLVEMENT	8123002318	20600 BLOCK N DUPONT BLVD	Georgetown Police	5/1/2023 10:04 PM
	OFFENSIVE TOUCHING/OTHER ASSAULTS/NON-AGGRAVATED	8123002309	300 BLOCK NE MARKET ST	Georgetown Police	5/1/2023 3:48 PM
	LARCENY/SHOPLIFTING	8123002288	COLLEGE PARK E LA & CARMEAN WAY	Georgetown Police	4/30/2023 11:37 AM
	DRIVING UNDER THE INFLUENCE/LIQUOR	8123002277	ON SEASHORE HIGHWAY SR18 20.51 FEET WEST FROM VAUGHN ROAD	Georgetown Police	4/30/2023 2:14 AM
	AGGRAVATED ASSAULT/NON-FAMILY OTHER DANGEROUS WEAPON	8123002279	100 BLOCK NE CEDAR ST	Georgetown Police	4/30/2023 12:12 AM
	LARCENY/VEHICLE PARTS/FROM AUTO/ATTACHED	8123002253	500 BLOCK NE W. MARKET ST	Georgetown Police	4/29/2023 6:26 PM
	LARCENY/FROM BUILDING	8123002284	000 BLOCK E COLLEGE PARK LA	Georgetown Police	4/29/2023 6:00 PM
	DISORDERLY CONDUCT/LIQUOR INVOLVEMENT	8123002261	20700 BLOCK N DUPONT BLVD	Georgetown Police	4/29/2023 8:38 AM
	DISORDERLY CONDUCT/UNRELATED TO LIQUOR	8123002242	600 BLOCK DUNBARTON APTS	Georgetown Police	4/28/2023 8:29 AM
	OFFENSIVE TOUCHING/OTHER ASSAULTS/NON-AGGRAVATED	8123002239	600 BLOCK DUNBARTON	Georgetown Police	4/28/2023 12:55 AM
	LARCENY/FROM BUILDING	8123002238	20600 BLOCK SAVANNAH RD	Georgetown Police	4/27/2023 10:38 PM
	INTIMIDATION/RECKLESS ENDANGER/TERRORISTIC THREAT/HARASSMENT/OTHER ASSAULTS/NON-AGGRAVATED	8123002235	20500 BLOCK S DUPONT BLVD	Georgetown Police	4/27/2023 9:36 PM
	BURGLARY/FORCED ENTRY/FREE TEXT NONRESIDENCE	8123002210	500 BLOCK NE MARKET ST	Georgetown Police	4/27/2023 8:49 AM
	OFFENSIVE TOUCHING/OTHER ASSAULTS/NON-AGGRAVATED	8123002201	600 BLOCK DUNBARTON	Georgetown Police	4/26/2023 7:54 PM

Type	Description	Incident #	Location	Agency	Date
	BURGLARY/FORCED ENTRY/FREE TEXT NONRESIDENCE	8123002194	500 BLOCK NE W. MARKET ST	Georgetown Police	4/26/2023 9:29 AM
	DISORDERLY CONDUCT/UNRELATED TO LIQUOR	8123002175	DUPONT N BLVD & ENNIS ST	Georgetown Police	4/25/2023 10:56 AM
	LARCENY/SHOPLIFTING	8123002143	000 BLOCK E COLLEGE PARK LA	Georgetown Police	4/23/2023 10:40 PM
	THEFT/FALSE PRETENSE OR PROMISE	8123002132	000 BLOCK E COLLEGE PARK LA	Georgetown Police	4/23/2023 1:30 PM
	BURGLARY/NO FORCED ENTRY/NONRESIDENCE	8123002129	300 BLOCK W RAILROAD AVE	Georgetown Police	4/23/2023 10:32 AM
	BURGLARY/FORCED ENTRY/FREE TEXT NONRESIDENCE	8123002126	100 BLOCK SW ADAMS ST	Georgetown Police	4/23/2023 8:25 AM
	PUBLIC PEACE/FREE TEXT/CRIMINAL NUISANCE	8123002110	1100 BLOCK DUNBARTON OAKS APTS	Georgetown Police	4/21/2023 9:14 PM
	CONSUMPTION OF LIQUOR/UNDERAGE	8123002102	300 BLOCK SW MARKET ST	Georgetown Police	4/21/2023 5:12 PM
	LIQUOR/UNDERAGE POSSESSION	8123002101	300 BLOCK SW MARKET ST	Georgetown Police	4/21/2023 5:09 PM
	LARCENY/SHOPLIFTING	8123002095	000 BLOCK E COLLEGE PARK LA	Georgetown Police	4/21/2023 3:10 PM
	CARRYING A CONCEALED DEADLY WEAPON/DEADLY INSTRUMENT/CCDW/CCDI	8123002091	300 BLOCK NE W. MARKET ST	Georgetown Police	4/21/2023 2:42 PM
	HARASSING COMMUNICATION/PHONE/WIRE/M... ONLY	8123002085	1200 BLOCK DUNBARTON APTS	Georgetown Police	4/21/2023 8:40 AM
	DISORDERLY CONDUCT/UNRELATED TO LIQUOR	8123002068	300 BLOCK MARKET ST	Georgetown Police	4/20/2023 2:06 PM
	DISORDERLY CONDUCT/UNRELATED TO LIQUOR	8123002066	DUPONT NW BLVD & OLD LAUREL RD	Georgetown Police	4/20/2023 11:28 AM
	OFFENSIVE TOUCHING/OTHER ASSAULTS/NON-AGGRAVATED	8123002059	DUNBARTON OAKS APTS & EDWARD ST	Georgetown Police	4/19/2023 11:44 PM
	LARCENY/FROM BUILDING	8123002050	000 BLOCK E COLLEGE PARK LA	Georgetown Police	4/19/2023 7:17 PM
	OFFENSIVE TOUCHING/OTHER ASSAULTS/NON-AGGRAVATED	8123002048	BIDEN SW AVE & CARMEAN WAY	Georgetown Police	4/19/2023 5:44 PM
	DAMAGE/BUSINESS PROPERTY	8123002040	POND SIDE DR & VAUGHN RD	Georgetown Police	4/19/2023 11:45 AM
	LARCENY/FROM VEHICLE/NOT ATTACHED	8123002039	100 BLOCK SW CEDAR ST	Georgetown Police	4/19/2023 11:09 AM
	LARCENY/SHOPLIFTING	8123002030	000 BLOCK E COLLEGE PARK LA	Georgetown Police	4/18/2023 8:31 PM
	DAMAGE/PRIVATE PROPERTY	8123002027	100 BLOCK SE KING ST	Georgetown Police	4/18/2023 5:46 PM
	THEFT/FALSE PRETENSE OR PROMISE	8123002025	000 BLOCK E COLLEGE PARK LA	Georgetown Police	4/18/2023 3:36 PM
	DISTURBING THE PEACE/PUBLIC NUISANCE	8123002008	20700 BLOCK DUPONT BLVD	Georgetown Police	4/17/2023 4:27 PM
	FRAUD/FREE TEXT	8123002006	200 BLOCK NE W. MARKET ST	Georgetown Police	4/17/2023 3:38 PM
	LARCENY/SHOPLIFTING	8123001997	000 BLOCK E COLLEGE PARK LA	Georgetown Police	4/17/2023 10:20 AM

Type	Description	Incident #	Location	Agency	Date
	LARCENY/VEHICLE PARTS/FROM AUTO/ATTACHED	8123001986	100 BLOCK NE E. MARKET ST	Georgetown Police	4/16/2023 9:01 PM
	DISORDERLY CONDUCT/UNRELATED TO LIQUOR	8123001980	500 BLOCK NW BEDFORD ST	Georgetown Police	4/16/2023 5:53 PM
	DISORDERLY CONDUCT/LIQUOR INVOLVEMENT	8123001978	200 BLOCK SE LAUREL ST	Georgetown Police	4/16/2023 3:48 PM
	DRIVING UNDER THE INFLUENCE/LIQUOR		ON E. MARKET STREET US9 82.94 FEET NORTH EAST FROM ALBURY A	Delaware State Police	4/15/2023 11:27 PM
	LARCENY/PICKPOCKETING	8123001960	DOUGLAS NE ST & BEDFORD ST	Georgetown Police	4/15/2023 8:08 PM
	LARCENY/FROM BUILDING	8123001961	20500 BLOCK DUPONT BLVD	Georgetown Police	4/15/2023 8:02 PM
	LARCENY/FROM BUILDING	8123001952	200 BLOCK NW LAUREL ST	Georgetown Police	4/15/2023 1:56 PM
	DRIVING UNDER THE INFLUENCE/LIQUOR		ON SOUTH FRONT STREET 307.92 FEET SOUTH EAST FROM ADAMS ST	Delaware State Police	4/15/2023 12:48 AM
	DISORDERLY CONDUCT/UNRELATED TO LIQUOR	8123001897	400 BLOCK N. BEDFORD ST	Georgetown Police	4/12/2023 4:30 PM
	THEFT/FALSE PRETENSE OR PROMISE	8123001890	000 BLOCK COLLEGE PARK LA	Georgetown Police	4/12/2023 1:06 PM
	HARASSING COMMUNICATION/PHONE/WIRE/M... ONLY	8123001877	000 BLOCK KIMMEY ST	Georgetown Police	4/11/2023 10:13 PM
	LARCENY/FROM VEHICLE/NOT ATTACHED	8123001876	100 BLOCK S ADAMS ST	Georgetown Police	4/11/2023 8:16 PM
	LARCENY/FROM BUILDING	8123001864	100 BLOCK SE KIMMEY ST	Georgetown Police	4/11/2023 12:50 PM
	DAMAGE/PRIVATE PROPERTY	8123001859	100 BLOCK NW INGRAMTOWN RD	Georgetown Police	4/11/2023 8:44 AM
	DRIVING UNDER THE INFLUENCE/LIQUOR	8123001835	ON LAYTON STREET 168.20 FEET SOUTH EAST FROM DEPOT STREET	Georgetown Police	4/9/2023 11:56 PM
	DISORDERLY CONDUCT/UNRELATED TO LIQUOR	8123001831	100 BLOCK SE BEDFORD ST	Georgetown Police	4/9/2023 2:59 PM
	BURGLARY/FORCED ENTRY/FREE TEXT NONRESIDENCE	8123001830	100 BLOCK SW E. MARKET ST	Georgetown Police	4/9/2023 1:56 PM
	LARCENY/FROM BUILDING	8123001803	200 BLOCK DUNBARTON APTS	Georgetown Police	4/8/2023 12:57 AM
	DRIVING UNDER THE INFLUENCE/LIQUOR		ON E. MARKET STREET US9 567.94 FEET SOUTH WEST FROM AIRPORT	Delaware State Police	4/8/2023 12:40 AM
	AGGRAVATED ASSAULT/NON-FAMILY STRONG-ARM/HANDS/FIST/FEET	8123001797	500 BLOCK SE BEDFORD ST	Georgetown Police	4/7/2023 8:40 PM
	LARCENY/BICYCLES	8123001793	N. BEDFORD SE ST & NORTH ST	Georgetown Police	4/7/2023 6:16 PM
	DAMAGE/BUSINESS PROPERTY	8123001790	700 BLOCK DUNBARTON OAKS APTS	Georgetown Police	4/7/2023 4:36 PM
	DISORDERLY CONDUCT/UNRELATED TO LIQUOR	8123001785	20500 BLOCK S DUPONT BLVD	Georgetown Police	4/7/2023 11:16 AM
	THEFT/FALSE PRETENSE OR PROMISE	8123001754	000 BLOCK E COLLEGE PARK LA	Georgetown Police	4/5/2023 4:50 PM

Type	Description	Incident #	Location	Agency	Date
	DAMAGE/PRIVATE PROPERTY	8123001738	21100 BLOCK AIRPORT RD	Georgetown Police	4/4/2023 6:18 PM
	AGGRAVATED ASSAULT/NON-FAMILY STRONG-ARM/HANDS/FIST/FEET	8123001725	21600 BLOCK SW BIDEN AVE	Georgetown Police	4/3/2023 10:02 PM
	LARCENY/FROM ALL OTHER YARDS	8123001710	000 BLOCK NW ALBURY AVE	Georgetown Police	4/3/2023 11:27 AM
	SIMPLE ASSAULT/NON-FAMILY/OTHER ASSAULTS/NON-AGGRAVATED	8123001689	PINE SW ST & CHERRY LA	Georgetown Police	4/2/2023 2:15 PM
	DISORDERLY CONDUCT/UNRELATED TO LIQUOR	8123001667	W. MARKET SW ST & DUPONT BLVD	Georgetown Police	4/1/2023 1:36 PM
	BURGLARY/NO FORCED ENTRY/FREE TEXT	8123001666	100 BLOCK SE RACE ST	Georgetown Police	4/1/2023 11:11 AM
	SIMPLE ASSAULT/NON-FAMILY/OTHER ASSAULTS/NON-AGGRAVATED	8123001655	RAILROAD AVENUE NW EAST & CEDAR ST	Georgetown Police	3/31/2023 4:46 PM
	BURGLARY/NO FORCED ENTRY/FREE TEXT	8123001648	000 BLOCK NW ALBURY AVE	Georgetown Police	3/31/2023 1:09 PM
	LARCENY/SHOPLIFTING	8123001640	20500 BLOCK S DUPONT BLVD	Georgetown Police	3/31/2023 1:11 AM
	LARCENY/SHOPLIFTING	8123001626	000 BLOCK E COLLEGE PARK LA	Georgetown Police	3/30/2023 4:26 PM
	THEFT/FALSE PRETENSE OR PROMISE	8123001628	COLLEGE PARK E LA & CARMEAN WAY	Georgetown Police	3/30/2023 2:13 PM
	OFFENSIVE TOUCHING/OTHER ASSAULTS/NON-AGGRAVATED	8123001613	000 BLOCK E COLLEGE PARK LA	Georgetown Police	3/29/2023 5:58 PM
	LARCENY/FROM VEHICLE/NOT ATTACHED	8123001605	000 BLOCK NE CINDER WAY	Georgetown Police	3/29/2023 7:54 AM
	LARCENY/FROM BUILDING	8123001596	20600 BLOCK S SAVANNAH RD	Georgetown Police	3/28/2023 4:34 PM
	THEFT/FALSE PRETENSE OR PROMISE	8123001591	000 BLOCK E COLLEGE PARK LA	Georgetown Police	3/28/2023 12:56 PM
	DISORDERLY CONDUCT/UNRELATED TO LIQUOR	8123001590	20700 BLOCK S DUPONT BLVD	Georgetown Police	3/28/2023 10:30 AM
	DAMAGE/PRIVATE PROPERTY	8123001589	200 BLOCK SW W. MARKET ST	Georgetown Police	3/28/2023 10:19 AM
	CARRYING A CONCEALED DEADLY WEAPON/DEADLY INSTRUMENT/CCDW/CCDI	8123001587	300 BLOCK SW W. MARKET ST	Georgetown Police	3/28/2023 7:44 AM
	DISORDERLY CONDUCT/UNRELATED TO LIQUOR	8123001580	100 BLOCK SE RAILROAD AVENUE EAST	Georgetown Police	3/27/2023 7:15 PM
	FRAUD BY WIRE	8123001578	000 BLOCK NE HUCKLEBERRY LA	Georgetown Police	3/27/2023 3:21 PM
	OFFENSIVE TOUCHING/OTHER ASSAULTS/NON-AGGRAVATED	8123001577	400 BLOCK S BEDFORD ST	Georgetown Police	3/27/2023 2:42 PM
	DRIVING UNDER THE INFLUENCE/LIQUOR	8123001549	ON NORTHBOUND DUPONT BOULEVARD US113 AT THE INTERSECTION OF	Georgetown Police	3/26/2023 3:28 AM
	DISORDERLY CONDUCT/LIQUOR INVOLVEMENT	8123001551	21600 BLOCK SW BIDEN AVE	Georgetown Police	3/26/2023 1:50 AM
	DRIVING UNDER THE INFLUENCE/LIQUOR	8123001530	ON WEST PINE STREET 154.88 FEET NORTH EAST FROM SUSSEX CEN	Georgetown Police	3/25/2023 2:22 AM

Type	Description	Incident #	Location	Agency	Date
	SIMPLE ASSAULT/NON-FAMILY/OTHER ASSAULTS/NON-AGGRAVATED	8123001519	000 BLOCK SW BRAMHALL ST	Georgetown Police	3/24/2023 12:19 PM
	SIMPLE ASSAULT/NON-FAMILY/OTHER ASSAULTS/NON-AGGRAVATED	8123001513	1100 BLOCK DUNBARTON	Georgetown Police	3/23/2023 10:24 PM
	DISORDERLY CONDUCT/LIQUOR INVOLVEMENT	8123001500	200 BLOCK SW W. MARKET ST	Georgetown Police	3/23/2023 11:14 AM
	LARCENY/FROM BUILDING	8123001495	400 BLOCK NE MARKET ST	Georgetown Police	3/23/2023 3:59 AM
	OFFENSIVE TOUCHING/OTHER ASSAULTS/NON-AGGRAVATED	8123001479	300 BLOCK SW MARKET ST	Georgetown Police	3/22/2023 3:06 PM
	DAMAGE/PRIVATE PROPERTY	8123001476	20800 BLOCK N DUPONT BLVD	Georgetown Police	3/22/2023 11:32 AM
	LARCENY/FROM ALL OTHER YARDS	8123001460	20600 BLOCK S SAVANNAH RD	Georgetown Police	3/21/2023 3:48 PM
	DISORDERLY CONDUCT/LIQUOR INVOLVEMENT	8123001446	21600 BLOCK W BIDEN AVE	Georgetown Police	3/21/2023 1:06 AM
	BURGLARY/FORCED ENTRY/RESIDENCE	8123001444	1400 BLOCK DUNBARTON APTS	Georgetown Police	3/20/2023 8:35 PM
	DISORDERLY CONDUCT/UNRELATED TO LIQUOR	8123001443	000 BLOCK SE THE CIR	Georgetown Police	3/20/2023 8:02 PM
	SIMPLE ASSAULT/NON-FAMILY/OTHER ASSAULTS/NON-AGGRAVATED	8123001442	RACE SE ST & DEPOT ST	Georgetown Police	3/20/2023 7:32 PM
	OFFENSIVE TOUCHING/OTHER ASSAULTS/NON-AGGRAVATED	8123001438	600 BLOCK DUNBARTON APTS	Georgetown Police	3/20/2023 4:12 PM
	LARCENY/FROM BUILDING	8123001432	20500 BLOCK DUPONT BLVD	Georgetown Police	3/20/2023 8:57 AM
	SIMPLE ASSAULT/NON-FAMILY/OTHER ASSAULTS/NON-AGGRAVATED	8123001429	200 BLOCK MARKET ST	Georgetown Police	3/20/2023 1:46 AM
	DISORDERLY CONDUCT/LIQUOR INVOLVEMENT	8123001423	20500 BLOCK N DUPONT BLVD	Georgetown Police	3/19/2023 6:43 PM
	LARCENY/SHOPLIFTING	8123001424	100 BLOCK NE CEDAR ST	Georgetown Police	3/19/2023 6:40 PM
	THEFT/FALSE PRETENSE OR PROMISE	8123001421	000 BLOCK E COLLEGE PARK LA	Georgetown Police	3/19/2023 4:48 PM
	LARCENY/FROM VEHICLE/NOT ATTACHED	8123001420	200 BLOCK SE KING ST	Georgetown Police	3/19/2023 4:29 PM
	DISORDERLY CONDUCT/UNRELATED TO LIQUOR	8123001418	400 BLOCK E COLLEGE PARK LA	Georgetown Police	3/19/2023 1:20 PM
	DRIVING UNDER THE INFLUENCE/LIQUOR	8123001412	ON W. MARKET STREET US9 63.50 FEET NORTH EAST FROM MARGARET	Georgetown Police	3/19/2023 7:52 AM
	SIMPLE ASSAULT/NON-FAMILY/OTHER ASSAULTS/NON-AGGRAVATED	8123001401	400 BLOCK BEDFORD ST	Georgetown Police	3/18/2023 7:04 PM
	DAMAGE/BUSINESS PROPERTY	8123001399	BIDEN W AVE & CARMEAN WAY	Georgetown Police	3/18/2023 2:05 PM
	INTIMIDATION/RECKLESS ENDANGER/TERRORISTIC	8123001398	300 BLOCK NW RAILROAD AVENUE EAST	Georgetown Police	3/18/2023 12:35 PM

Type	Description	Incident #	Location	Agency	Date
	THREAT/HARASSMENT/OTHER ASSAULTS/NON-AGGRAVATED				
	LARCENY/FROM BUILDING	8123001392	000 BLOCK NE GORDY ST	Georgetown Police	3/18/2023 9:48 AM
	FRAUD BY WIRE	8123001379	300 BLOCK SE RACE ST	Georgetown Police	3/17/2023 5:07 PM
	DISORDERLY CONDUCT/LIQUOR INVOLVEMENT	8123001359	400 BLOCK COLLEGE PARK LA	Georgetown Police	3/16/2023 6:50 PM
	CARRYING PROHIBITED	8123001358	20800 BLOCK N DUPONT BLVD	Georgetown Police	3/16/2023 6:29 PM
	DAMAGE/PRIVATE PROPERTY	8123001355	300 BLOCK NE JAMES ST	Georgetown Police	3/16/2023 2:31 PM
	LARCENY/FROM BUILDING	8123001352	100 BLOCK E. MARKET ST	Georgetown Police	3/16/2023 2:26 PM
	DAMAGE/PRIVATE PROPERTY	8123001344	400 BLOCK NE MARKET ST	Georgetown Police	3/16/2023 9:19 AM
	DRIVING UNDER THE INFLUENCE/LIQUOR	8123001339	ON NORTHBOUND DUPONT BOULEVARD US113 811.63 FEET NORTH FROM	Georgetown Police	3/16/2023 2:48 AM
	LARCENY/VEHICLE PARTS/FROM AUTO/ATTACHED	8123001296	100 BLOCK SW NORTH ST	Georgetown Police	3/14/2023 11:17 AM
	DRIVING UNDER THE INFLUENCE/LIQUOR	8123001289	ON SOUTH BEDFORD STREET 55.62 FEET NORTH FROM WEST WAY WI	Georgetown Police	3/14/2023 5:55 AM
	BURGLARY/FORCED ENTRY/RESIDENCE	8123001286	500 BLOCK NW BEDFORD ST	Georgetown Police	3/13/2023 10:04 PM
	OFFENSIVE TOUCHING/OTHER ASSAULTS/NON-AGGRAVATED	8123001273	21100 BLOCK NW AIRPORT RD	Georgetown Police	3/13/2023 10:35 AM
	THEFT OF SERVICES FROM ALL OTHER YARDS	8123001258	000 BLOCK GEORGETOWN PLZ	Georgetown Police	3/12/2023 7:09 PM
	DISORDERLY CONDUCT/LIQUOR INVOLVEMENT	8123001257	000 BLOCK GEORGETOWN PLZ	Georgetown Police	3/12/2023 6:08 PM
	INTIMIDATION/RECKLESS ENDANGER/TERRORISTIC THREAT/HARASSMENT/OTHER ASSAULTS/NON-AGGRAVATED	8123001254	PARSONS LA & PARSONS LA	Georgetown Police	3/12/2023 3:27 PM
	DISORDERLY CONDUCT/UNRELATED TO LIQUOR	8123001252	000 BLOCK E COLLEGE PARK LA	Georgetown Police	3/12/2023 1:19 PM
	DISORDERLY CONDUCT/LIQUOR INVOLVEMENT	8123001238	300 BLOCK NW RACE ST	Georgetown Police	3/11/2023 5:46 PM
	OFFENSIVE TOUCHING/OTHER ASSAULTS/NON-AGGRAVATED	8123001222	200 BLOCK NW N. BEDFORD ST	Georgetown Police	3/11/2023 12:35 AM
	DAMAGE/PRIVATE PROPERTY	8123001217	400 BLOCK NW FRANKLIN ST	Georgetown Police	3/10/2023 6:52 PM
	DAMAGE/PRIVATE PROPERTY	8123001215	20600 BLOCK SAVANNAH RD	Georgetown Police	3/10/2023 5:05 PM
	THEFT/FALSE PRETENSE OR PROMISE	8123001214	000 BLOCK E COLLEGE PARK LA	Georgetown Police	3/10/2023 4:27 PM
	LARCENY/SHOPLIFTING	8123001193	20500 BLOCK S DUPONT BLVD	Georgetown Police	3/9/2023 8:22 PM
	DISORDERLY CONDUCT/LIQUOR INVOLVEMENT	8123001186	500 BLOCK E COLLEGE PARK LA	Georgetown Police	3/9/2023 2:31 PM
	HARASSING COMMUNICATION/PHONE/WIRE/M...	8123001182	000 BLOCK CLOVER DR	Georgetown Police	3/9/2023 12:26 PM









Type	Description	Incident #	Location	Agency	Date
	ONLY				
	THEFT/FALSE PRETENSE OR PROMISE	8123001167	000 BLOCK E COLLEGE PARK LA	Georgetown Police	3/8/2023 8:04 PM
	LARCENY/SHOPLIFTING	8123001163	000 BLOCK E COLLEGE PARK LA	Georgetown Police	3/8/2023 5:44 PM
	LARCENY/FROM BUILDING	8123001161	20800 BLOCK N DUPONT BLVD	Georgetown Police	3/8/2023 4:58 PM
	OFFENSIVE TOUCHING/OTHER ASSAULTS/NON-AGGRAVATED	8123001156	300 BLOCK MARKET ST	Georgetown Police	3/8/2023 8:23 AM
	OFFENSIVE TOUCHING/OTHER ASSAULTS/NON-AGGRAVATED	8123001148	22100 BLOCK SW DUPONT BLVD	Georgetown Police	3/7/2023 7:39 PM
	DAMAGE/PRIVATE PROPERTY	8123001127	20600 BLOCK SAVANNAH RD	Georgetown Police	3/6/2023 4:50 PM
	HARASSING COMMUNICATION/PHONE/WIRE/M... ONLY	8123001124	24000 BLOCK CRAB APPLE CT	Georgetown Police	3/6/2023 3:03 PM
	BURGLARY/FORCED ENTRY/FREE TEXT NONRESIDENCE	8123001123	200 BLOCK SE RACE ST	Georgetown Police	3/6/2023 2:29 PM
	SIMPLE ASSAULT/NON-FAMILY/OTHER ASSAULTS/NON-AGGRAVATED	8123001113	200 BLOCK NE LAUREL ST	Georgetown Police	3/5/2023 5:00 PM
	INTIMIDATION/RECKLESS ENDANGER/TERRORISTIC THREAT/HARASSMENT/OTHER ASSAULTS/NON-AGGRAVATED	8123001110	DUPONT N BLVD & ENNIS ST	Georgetown Police	3/5/2023 12:54 PM
	DRIVING UNDER THE INFLUENCE/LIQUOR		ON E. MARKET STREET US9 292.16 FEET WEST FROM MURRAYS LANE	Delaware State Police	3/4/2023 9:08 PM
	OFFENSIVE TOUCHING/OTHER ASSAULTS/NON-AGGRAVATED	8123001095	000 BLOCK SE N. BEDFORD ST	Georgetown Police	3/4/2023 5:01 PM
	FRAUD/ILLEGAL USE OF CREDIT CARDS	8123001046	400 BLOCK SW E. MARKET ST	Georgetown Police	3/1/2023 2:08 PM
	BURGLARY/FORCED ENTRY/NONRESIDENCE	8123001043	21300 BLOCK S DUPONT BLVD	Georgetown Police	3/1/2023 8:54 AM
	OFFENSIVE TOUCHING/OTHER ASSAULTS/NON-AGGRAVATED	8123001031	000 BLOCK NE PINE ST	Georgetown Police	2/28/2023 3:58 PM
	OFFENSIVE TOUCHING/OTHER ASSAULTS/NON-AGGRAVATED	8123001028	500 BLOCK BEDFORD ST	Georgetown Police	2/28/2023 2:07 PM
	LARCENY/SHOPLIFTING	8123001027	000 BLOCK GEORGETOWN PLZ	Georgetown Police	2/28/2023 11:56 AM
	DAMAGE/BUSINESS PROPERTY	8123001026	20600 BLOCK DUPONT BLVD	Georgetown Police	2/28/2023 11:53 AM
	LARCENY/SHOPLIFTING	8123001024	2100 BLOCK N DUPONT BLVD	Georgetown Police	2/28/2023 10:22 AM
	DAMAGE/PRIVATE PROPERTY	8123001021	400 BLOCK SW E. MARKET ST	Georgetown Police	2/28/2023 8:09 AM
	OFFENSIVE TOUCHING/OTHER ASSAULTS/NON-AGGRAVATED	8123001020	300 BLOCK MARKET ST	Georgetown Police	2/28/2023 7:41 AM
	HOMICIDE - WILLFUL KILL - NON-FAMILY - GUN		200 BLOCK DUNBARTON	Delaware State Police	2/27/2023 8:38 PM
	LARCENY/FROM VEHICLE/NOT ATTACHED	8123001007	200 BLOCK BEDFORD ST	Georgetown Police	2/27/2023 8:44 AM

Type	Description	Incident #	Location	Agency	Date
	DRIVING UNDER THE INFLUENCE/LIQUOR	8123000994	ON DOUGLAS STREET 15.62 FEET NORTH EAST FROM BEDFORD STREE	Georgetown Police	2/26/2023 6:12 PM
	DRIVING UNDER THE INFLUENCE/LIQUOR		ON SAVANNAH ROAD 277.06 FEET NORTH FROM SAVANNAH ROAD WIT	Delaware State Police	2/26/2023 2:39 AM
	LARCENY/FROM BUILDING	8123000984	20500 BLOCK S SAND HILL RD	Georgetown Police	2/26/2023 12:04 AM
	DRIVING UNDER THE INFLUENCE/LIQUOR		ON SOUTH BEDFORD STREET 122.87 FEET SOUTH EAST FROM HARRIS	Delaware State Police	2/25/2023 10:04 PM
	INTIMIDATION/RECKLESS ENDANGER/TERRORISTIC THREAT/HARASSMENT/OTHER ASSAULTS/NON-AGGRAVATED	8123000969	300 BLOCK NE W. MARKET ST	Georgetown Police	2/24/2023 3:59 PM
	LARCENY/FROM BUILDING	8123000964	000 BLOCK E COLLEGE PARK LA	Georgetown Police	2/24/2023 12:04 PM
	DRIVING UNDER THE INFLUENCE/LIQUOR		ON E. MARKET STREET US9 427.39 FEET WEST FROM BURTON STREET	Delaware State Police	2/24/2023 2:35 AM
	SIMPLE ASSAULT/NON- FAMILY/OTHER ASSAULTS/NON- AGGRAVATED	8123000946	PEPPER NE ST & RACE ST	Georgetown Police	2/23/2023 12:40 PM
	DISORDERLY CONDUCT/UNRELATED TO LIQUOR	8123000941	E. MARKET W ST & BURTON ST	Georgetown Police	2/23/2023 9:10 AM
	DRIVING UNDER THE INFLUENCE/DRUGS	8123000939	SEASHORE W HWY & VAUGHN RD	Georgetown Police	2/23/2023 2:42 AM
	SIMPLE ASSAULT/NON- FAMILY/OTHER ASSAULTS/NON- AGGRAVATED	8123000929	21600 BLOCK SW BIDEN AVE	Georgetown Police	2/22/2023 4:35 PM
	DISORDERLY CONDUCT/UNRELATED TO LIQUOR	8123000916	000 BLOCK SE RAILROAD AVENUE EAST	Georgetown Police	2/21/2023 5:46 PM
	OFFENSIVE TOUCHING/OTHER ASSAULTS/NON-AGGRAVATED	8123000906	200 BLOCK DUNBARTON APTS	Georgetown Police	2/21/2023 1:10 PM
	DRIVING UNDER THE INFLUENCE/DRUGS	8123000887	ON MARGARET STREET 31.80 FEET NORTH WEST FROM W. MARKET ST	Georgetown Police	2/20/2023 3:47 PM
	DAMAGE/BUSINESS PROPERTY	8123000891	20700 BLOCK DUPONT BLVD	Georgetown Police	2/20/2023 2:29 PM
	HARASSING COMMUNICATION/PHONE/WIRE/M... ONLY	8123000889	100 BLOCK N LINDEN AVE	Georgetown Police	2/20/2023 12:57 PM
	LARCENY/SHOPLIFTING	8123000871	000 BLOCK GEORGETOWN PLZ	Georgetown Police	2/19/2023 4:03 PM
	VEHICLE THEFT LOCALLY STOLEN- RECOVERED OTHER	8123000859	000 BLOCK GEORGETOWN PLZ	Georgetown Police	2/18/2023 7:30 PM
	DISORDERLY CONDUCT/LIQUOR INVOLVEMENT	8123000858	20500 BLOCK N DUPONT BLVD	Georgetown Police	2/18/2023 2:09 PM
	FRAUD BY WIRE	8123000855	19300 BLOCK S CITIZENS BLVD	Georgetown Police	2/18/2023 9:35 AM
	LARCENY/FROM ALL OTHER YARDS	8123000854	THE W CIR & THE CIR	Georgetown Police	2/18/2023 9:00 AM

Type	Description	Incident #	Location	Agency	Date
	DISTURBING THE PEACE/PUBLIC NUISANCE	8123000834	20500 BLOCK DUPONT BLVD	Georgetown Police	2/17/2023 10:41 AM
	AGGRAVATED ASSAULT/NON-FAMILY OTHER DANGEROUS WEAPON	8123000824	100 BLOCK SE RACE ST	Georgetown Police	2/17/2023 12:04 AM
	OFFENSIVE TOUCHING/OTHER ASSAULTS/NON-AGGRAVATED	8123000818	500 BLOCK INGRAMTOWN RD	Georgetown Police	2/16/2023 6:14 PM
	AGGRAVATED ASSAULT/NON-FAMILY OTHER DANGEROUS WEAPON	8123000813	300 BLOCK NE W. MARKET ST	Georgetown Police	2/16/2023 10:46 AM
	ROBBERY/CARJACKING/GUN CONVENIENCE STORE	8123000804	500 BLOCK NW BEDFORD ST	Georgetown Police	2/15/2023 9:37 PM
	OFFENSIVE TOUCHING/OTHER ASSAULTS/NON-AGGRAVATED	8123000799	100 BLOCK SW PINE ST	Georgetown Police	2/15/2023 3:29 PM
	DISORDERLY CONDUCT/UNRELATED TO LIQUOR	8123000794	21700 BLOCK SE ROTH AVE	Georgetown Police	2/15/2023 12:33 PM
	LARCENY/FROM ALL OTHER YARDS	8123000775	000 BLOCK E COLLEGE PARK LA	Georgetown Police	2/14/2023 12:50 PM
	DRIVING UNDER THE INFLUENCE/LIQUOR	8123000741	ON BEDFORD STREET 19.06 FEET NORTH WEST FROM CARRIAGE LANE	Georgetown Police	2/13/2023 2:24 AM
	DISORDERLY CONDUCT/UNRELATED TO LIQUOR	8123000734	100 BLOCK SW DEPOT ST	Georgetown Police	2/11/2023 6:22 PM
	LARCENY/FROM ALL OTHER YARDS	8123000733	GORDY ST ST & DUPONT BLVD	Georgetown Police	2/11/2023 4:20 PM
	DRIVING UNDER THE INFLUENCE/LIQUOR	8123000727	ON N. BEDFORD STREET SR18 72.57 FEET NORTH WEST FROM PEPPER	Georgetown Police	2/11/2023 5:52 AM
	DISORDERLY CONDUCT/UNRELATED TO LIQUOR	8123000725	600 BLOCK DUNBARTON APTS	Georgetown Police	2/11/2023 1:25 AM
	DISORDERLY CONDUCT/UNRELATED TO LIQUOR	8123000718	21600 BLOCK SW BIDEN AVE	Georgetown Police	2/10/2023 4:04 PM
	THEFT/FALSE PRETENSE OR PROMISE	8123000701	100 BLOCK DUNBARTON APTS	Georgetown Police	2/9/2023 12:52 PM
	DAMAGE/BUSINESS PROPERTY	8123000699	200 BLOCK MARKET ST	Georgetown Police	2/9/2023 11:32 AM
	LARCENY/SHOPLIFTING	8123000697	22100 BLOCK DUPONT BLVD	Georgetown Police	2/9/2023 10:07 AM
	HARASSING COMMUNICATION/PHONE/WIRE/M... ONLY	8123000673	21600 BLOCK W BIDEN AVE	Georgetown Police	2/8/2023 12:06 AM
	DAMAGE/BUSINESS PROPERTY	8123000664	100 BLOCK SW PINE ST	Georgetown Police	2/7/2023 2:19 PM
	LARCENY/SHOPLIFTING	8123000660	22000 BLOCK N DUPONT BLVD	Georgetown Police	2/7/2023 8:00 AM
	LARCENY/FROM BUILDING	8123000659	20500 BLOCK DUPONT BLVD	Georgetown Police	2/7/2023 7:54 AM
	LARCENY/SHOPLIFTING	8123000650	20500 BLOCK N DUPONT BLVD	Georgetown Police	2/6/2023 7:47 PM
	DAMAGE/BUSINESS PROPERTY	8123000639	900 BLOCK DUNBARTON APTS	Georgetown Police	2/6/2023 8:51 AM
	DISORDERLY CONDUCT/UNRELATED TO LIQUOR	8123000628	400 BLOCK NW KIMMEY ST	Georgetown Police	2/5/2023 3:20 PM

Type	Description	Incident #	Location	Agency	Date
	DRIVING UNDER THE INFLUENCE/LIQUOR		ON SOUTH BEDFORD STREET 30.72 FEET SOUTH EAST FROM ADAMS S	Delaware State Police	2/5/2023 7:48 AM
	DRIVING UNDER THE INFLUENCE/LIQUOR		ON SOUTHBOUND DUPONT BOULEVARD US113 559.61 FEET NORTH FROM	Delaware State Police	2/5/2023 3:43 AM
	DRIVING UNDER THE INFLUENCE/LIQUOR		ON W. MARKET STREET US9 15.47 FEET NORTH EAST FROM SOUTH AL	Delaware State Police	2/5/2023 2:15 AM
	DRIVING UNDER THE INFLUENCE/LIQUOR		ON SOUTH BEDFORD STREET US9TR AT THE INTERSECTION OF PARK AV	Delaware State Police	2/5/2023 1:48 AM
	DRIVING UNDER THE INFLUENCE/LIQUOR		ON E. MARKET STREET US9 126.83 FEET EAST FROM BURTON STREET	Delaware State Police	2/5/2023 12:54 AM
	OFFENSIVE TOUCHING/OTHER ASSAULTS/NON-AGGRAVATED	8123000603	800 BLOCK E MARKET ST	Georgetown Police	2/4/2023 1:22 PM
	THEFT/FALSE PRETENSE OR PROMISE	8123000596	SAVANNAH N RD & SAVANNAH RD	Georgetown Police	2/4/2023 2:59 AM
	CARRYING PROHIBITED	8123000584	200 BLOCK SW PINE ST	Georgetown Police	2/3/2023 3:38 PM
	LARCENY/SHOPLIFTING	8123000579	000 BLOCK GEORGETOWN PLZ	Georgetown Police	2/3/2023 10:55 AM
	DISTURBING THE PEACE/PUBLIC NUISANCE	8123000569	000 BLOCK SE LAYTON ST	Georgetown Police	2/2/2023 4:51 PM
	DISORDERLY CONDUCT/UNRELATED TO LIQUOR	8123000565	100 BLOCK SE RAILROAD AVENUE EAST	Georgetown Police	2/2/2023 1:07 PM
	DRIVING UNDER THE INFLUENCE/LIQUOR	8123000542	ON DEPOT STREET 12.63 FEET NORTH FROM LAYTON STREET WITHI	Georgetown Police	2/1/2023 12:56 AM
	ROBBERY/CARJACKING/STRONG-ARM RESIDENCE	8123000531	DUNBARTON OAKS APTS & NORTH ST	Georgetown Police	1/31/2023 2:05 AM
	OFFENSIVE TOUCHING/OTHER ASSAULTS/NON-AGGRAVATED	8123000520	000 BLOCK SE KIMMEY ST	Georgetown Police	1/30/2023 12:34 PM
	LARCENY/FROM BUILDING	8123000516	200 BLOCK ADAMS ST	Georgetown Police	1/30/2023 6:55 AM
	INTIMIDATION/RECKLESS ENDANGER/TERRORISTIC THREAT/HARASSMENT/OTHER ASSAULTS/NON-AGGRAVATED	8123000508	400 BLOCK SW MARKET ST	Georgetown Police	1/29/2023 9:04 PM
	ROBBERY/CARJACKING/STRONG-ARM HIGHWAY,STREET,ALLEY	8123000495	CHESTNUT NE ST & ACADEMY ST	Georgetown Police	1/28/2023 2:25 PM
	LARCENY/FROM BUILDING	8123000498	000 BLOCK SE KING ST	Georgetown Police	1/28/2023 2:00 PM
	INTIMIDATION/RECKLESS ENDANGER/TERRORISTIC THREAT/HARASSMENT/OTHER ASSAULTS/NON-AGGRAVATED	8123000476	600 BLOCK INGRAMTOWN RD	Georgetown Police	1/27/2023 3:11 PM
	DISORDERLY CONDUCT/UNRELATED TO LIQUOR	8123000475	20900 BLOCK DUPONT BLVD	Georgetown Police	1/27/2023 2:34 PM
	LARCENY/SHOPLIFTING	8123000470	20500 BLOCK N DUPONT BLVD	Georgetown Police	1/27/2023 8:58 AM
	LARCENY/FROM ALL OTHER YARDS	8123000459	000 BLOCK DOUGLAS ST	Georgetown Police	1/26/2023 5:05 PM

Type	Description	Incident #	Location	Agency	Date
	SIMPLE ASSAULT/NON-FAMILY/OTHER ASSAULTS/NON-AGGRAVATED	8123000455	100 BLOCK SW PINE ST	Georgetown Police	1/26/2023 2:56 PM
	BURGLARY/FORCED ENTRY/NONRESIDENCE	8123000430	21300 BLOCK S BERLIN RD	Georgetown Police	1/25/2023 7:44 AM
	LARCENY/BICYCLES	8123000424	000 BLOCK NW BRIDGEVILLE RD	Georgetown Police	1/24/2023 7:48 PM
	DISORDERLY CONDUCT/UNRELATED TO LIQUOR	8123000422	000 BLOCK LEE AVE	Georgetown Police	1/24/2023 4:07 PM
	OFFENSIVE TOUCHING/OTHER ASSAULTS/NON-AGGRAVATED	8123000414	600 BLOCK DUNBARTON APTS	Georgetown Police	1/24/2023 12:22 AM
	LARCENY/FROM BUILDING	8123000406	DUPONT S BLVD & COLLEGE PARK LA	Georgetown Police	1/23/2023 9:19 AM
	DISORDERLY CONDUCT/UNRELATED TO LIQUOR	8123000400	20800 BLOCK DUPONT BLVD	Georgetown Police	1/22/2023 6:37 PM
	DRIVING UNDER THE INFLUENCE/LIQUOR		ON MURRAYS LANE 143.36 FEET SOUTH FROM EAST LAUREL STREET	Delaware State Police	1/22/2023 2:18 AM
	DISORDERLY CONDUCT/UNRELATED TO LIQUOR	8123000387	600 BLOCK DUNBARTON APTS	Georgetown Police	1/21/2023 8:37 PM
	VEHICLE THEFT LOCALLY STOLEN-LOCALLY RECOVER	8123000359	20700 BLOCK N DUPONT BLVD	Georgetown Police	1/20/2023 6:31 PM
	DAMAGE/PRIVATE PROPERTY	8123000351	20700 BLOCK DUPONT BLVD	Georgetown Police	1/20/2023 8:13 AM
	DISTURBING THE PEACE/PUBLIC NUISANCE	8123000343	22200 BLOCK SE DUPONT BLVD	Georgetown Police	1/19/2023 6:14 PM
	BURGLARY/NO FORCED ENTRY/RESIDENCE	8123000332	000 BLOCK NE CHESTNUT ST	Georgetown Police	1/19/2023 10:20 AM
	INTIMIDATION/RECKLESS ENDANGER/TERRORISTIC THREAT/HARASSMENT/OTHER ASSAULTS/NON-AGGRAVATED	8123000323	000 BLOCK SE BOISENBERRY LA	Georgetown Police	1/18/2023 8:18 PM
	LARCENY/SHOPLIFTING	8123000316	000 BLOCK GEORGETOWN PLZ	Georgetown Police	1/18/2023 1:33 PM
	LARCENY/FROM BUILDING	8123000297	1300 BLOCK DUNBARTON OAKS APTS	Georgetown Police	1/17/2023 4:41 PM
	ROBBERY/CARJACKING/GUN MISCELLANEOUS	8123000264	EAST LAUREL ST & LAUREL ST	Georgetown Police	1/16/2023 1:28 PM
	DRIVING UNDER THE INFLUENCE/LIQUOR	8123000256	ON E. MARKET STREET US9 112.28 FEET EAST FROM MURRAYS LANE	Georgetown Police	1/16/2023 3:12 AM
	OFFENSIVE TOUCHING/OTHER ASSAULTS/NON-AGGRAVATED	8123000226	500 BLOCK DUNBARTON APTS	Georgetown Police	1/13/2023 11:40 PM
	LARCENY/SHOPLIFTING	8123000194	20500 BLOCK N DUPONT BLVD	Georgetown Police	1/12/2023 4:30 PM
	THEFT/OTHER MOTOR VEHICLE LOCALLY STOLEN-LOCALLY RECOVER	8123000191	000 BLOCK NW RAILROAD AVENUE EAST	Georgetown Police	1/12/2023 2:58 PM
	INTIMIDATION/RECKLESS ENDANGER/TERRORISTIC THREAT/HARASSMENT/OTHER ASSAULTS/NON-AGGRAVATED	8123000174	300 BLOCK NW FRANKLIN ST	Georgetown Police	1/11/2023 4:50 PM

Type	Description	Incident #	Location	Agency	Date
	LARCENY/FROM BUILDING	8123000151	000 BLOCK GEORGETOWN PLZ	Georgetown Police	1/10/2023 4:21 PM
	LARCENY/FROM BUILDING	8123000147	000 BLOCK SW PINE ST	Georgetown Police	1/10/2023 2:00 PM
	INTIMIDATION/RECKLESS ENDANGER/TERRORISTIC THREAT/HARASSMENT/OTHER ASSAULTS/NON-AGGRAVATED	8123000134	600 BLOCK DUNBARTON OAKS APTS	Georgetown Police	1/9/2023 3:40 PM
	OFFENSIVE TOUCHING/OTHER ASSAULTS/NON-AGGRAVATED	8123000131	21600 BLOCK W BIDEN AVE	Georgetown Police	1/9/2023 1:55 PM
	BURGLARY/FORCED ENTRY/NONRESIDENCE	8123000123	500 BLOCK BEDFORD ST	Georgetown Police	1/8/2023 10:46 PM
	DAMAGE/PRIVATE PROPERTY	8123000113	300 BLOCK SE MARGARET ST	Georgetown Police	1/8/2023 10:49 AM
	PUBLIC PEACE/FREE TEXT/CRIMINAL NUISANCE	8123000029	BIDEN SW AVE & CARMEAN WAY	Georgetown Police	1/2/2023 12:19 PM
	DISORDERLY CONDUCT/LIQUOR INVOLVEMENT	8123000003	300 BLOCK SW LAUREL ST	Georgetown Police	1/1/2023 2:38 AM

WWTF Lagoon Depths

