

TOWN MANAGER'S WEEKLY REPORT



UPCOMING MEETINGS & EVENTS ...

- ✓ **Juneteenth Celebration:** Saturday, June 17, 10:00 AM Parade, 11:00 Festivities, Richard Allen School
- ✓ **Town Offices Closed:** Monday, June 19, in observance of Juneteenth
- ✓ **Planning Commission Meeting:** Wednesday, June 21, 6:00 PM, Town Hall
 - 1. Public Hearing
 - Ordinance 2023-06 Article XXII, Signs, 230-176 Signs permitted in all districts
 - 2. Regular Meeting
 - Shortleaf Preserve – Conceptual Subdivision Review
 - Admiral's Landing – Elevation Review
 - Georgetown Mini Market – Preliminary Site Plan Review
- ✓ **Town Council Meeting:** Monday, June 26, 7:00 PM, Regular Meeting, Town Hall
- ✓ **End of Legislative Session:** Friday, June 30, 5:00 PM

UPDATES FROM DEPARTMENTS ...

Finance

- As of June 16, the Town has collected:
 - \$1,679,375 (89%) of the 2024 annual property tax billing (\$1,875,037)
 - ✓ Tax bills due June 12
 - ✓ June 16 mailed 253 Property Tax Reminder Notices
 - \$1,025,660 (96%) of the April utility billing (\$1,070,163)
 - ✓ Water Disconnects for Non-Payment on June 14 – 22 Properties
 - 13 Properties paid and water restored
 - 9 properties water remained shut-off
- Processed Payroll, Accounts Payable, Accounts Receivable
 - Processed 43 payroll records.
 - Processed Purchase Orders (57)
 - ✓ Accounts Payable checks generated (45)
 - ✓ Scanned copies of invoices and attached to PO's.
 - ✓ Cash Receipt Transactions (786)
- Provided Tax and Utility Information for property settlements and stamped deeds.
- Visited Town of Bridgeville regarding AMI system they currently use (Kristen Dabrowski, Laura Givens)
- Working on July Utility Billing

TOWN MANAGER'S WEEKLY REPORT



Construction Coordinator

- No report this week

Police

- Weekly Code Enforcement statistics updated (copy attached)
- Weekly CrimeMapping Reports (copy attached)
- Part I, II, and III Offenses Crime Data (week and year to date) (attached)
- Departmental Press Releases issued as warranted

Planning

- Banks Lot Subdivision (401 Carolyn Street) – Site plan submitted on June 12
- Calhoun Apartments (Savannah Road) – BOA application submitted for review on June 15
- Shops of College Park – Site plan field change approved for dumpster location.
- Project Review Checklists – Finalized and preparing for website & training
- Downtown Development District Boundary Expansion – Town Council approval on June 12 – Transmittal to State prepared on June 12
- Building Permits (May 2023)

Building Activity	May 2023	April 2023	May 2022
Permits Issued	19	31	26
Value of Improvements	\$3,559,113	\$3,324,416	\$1,537,472
Permit Revenue	\$35,663	\$23,261	\$9,420

Public Works

- Wastewater vacuum truck air leak repaired – replaced air sensor
- Lynch's Lane water tower cleaning and painting complete – Back in service by June 20
- Removed shrubbery and vegetation from south side of Police Department and spread fresh mulch
- All mowers serviced (greased & blades sharpened)
- Water main realigned Zoar Road (church new construction)
- Truck "No Right Turn" signs up at South Bedford Street and East Adams Street
- Water valve exercising continuing

TOWN MANAGER'S WEEKLY REPORT



Wastewater

- Lagoon depths: Large Lagoon is 12.50 feet and Small Lagoon is 7.50 feet
- Cleared a sewer lateral blockage on East Laurel Street Extended. Cleaned up area, spread lime around the clean out, installed a new adapter, and clean out cap
- Zones 1 and 2 of our hay field were baled and the bales were removed from the field
- Shut down the main water service at Stevenson Lane Equalization for George and Lynch to address a water leak in the area of an old yard hydrant
- Cut grass and trimmed around pump stations
- Completed bar screen and basket cleaning at the pump stations and cleaned out SCI wet well
- Sprayed herbicide around the spray risers in Zones 3-5 of our hay field

TOWN MANAGER'S UPDATE ...

- Presented *2023 State of the Town* to the Greater Georgetown Chamber of Commerce (copy attached)
- Participated in internal staff discussion with Town Engineers and plans to introduce and move towards electronic plan submission (Jamie Craddock, Gene Dvornick, Jocelyn Huff, Jeff Ward)
- Reviewed Temporary Certificate of Occupancy requirements for local business and communicated same to the owner
- Revised Oath of Office to reflect 'swear or affirm' language (Kristen Dabrowski)
- Worked on presentation for Planning Commission Public Hearing regarding proposed modification to sign code
- Contacted all GREAT Fund recipients with Notice of Award and requirements to receive their distribution
- Met with local landlord to address past due utilities, code violations and fines, and property taxes (Gene Dvornick, Bill West)
- Researched out of town utility (water & sewer) request (Jamie Craddock, Gene Dvornick, Jocelyn Huff)
- Responded to out of town business request for a pop-up, drive up steak & seafood sale
- Contacted USPS Philadelphia District Office regarding mail delivery issue in town limits
- Provided property owner contact information to EPA as part of the Georgetown North Groundwater project
- Sussex County Council approved our \$3,000 grant request for outreach materials
- Public Works investigated sidewalk concern along South Railroad Avenue – investigating possible solutions
- Met with representatives from Sandhill Fields to discuss and address major events and coordination with the Town (Gene Dvornick, Bobby Fletcher, Chief Holm)

TOWN MANAGER'S WEEKLY REPORT



- Worked with Town Solicitor on two ordinances:
 1. 2023-05 – Overtime & Flex Time (June 26 agenda)
 2. 2023-07 – GREAT Fund (July 10 agenda)
- Contact DelDOT Safety over 'Keep Right' movement at Edward Street and Dupont Boulevard (vehicles disregarding the movement)
- Continued to update the *2023 Overview of Operations and Projects* for presentation at the June 26 Town Council Meeting
- Attended Delaware League of Local Governments Dinner (Christina Diaz-Malone, Gene Dvornick) – speakers included Richard Klepner (Delaware Office of Highway Safety), David Edgell (State Planning Director), and Lincoln Willis (DLLG Lobbyist). Focus was legislation in First Session of the 152nd General Assembly:
 1. Ready in 6 Initiative
 - HB 101 – 3rd Party permit review (anticipate a pilot program)
 - HB 102 – Expedited entrance permits (Passed both houses)
 - HB 103 – Traffic impact of development (more research needed)
 - HB 104 – PLUS Exemption – Levels 1 & 2 (Passed both houses)
 2. Bill Tracking
 - HS 1 for HB 55 – Homeless Bill of Rights
 - HS 1 for HB 94 – Electronic Speed Enforcement
 - HS 1 for HB 114 – Accreditation of Recovery Housing
 - HB 127 – County Fire Protection Fees
 - HB 168 – Short-term Rental Tax
 - HB 175 – Accessible Parking
 - HB 205 – Law Enforcement Office Bill of Rights
 - SB 92 – Public Employment Relations Act
 3. Other Items
 - Municipal Street Aid
 - DEFAC – June 16 report
 - FY 2024 Budget (> \$5 billion)
 - Seven (7) legislative days remain
- Attended Swearing In of newest Georgetown Police Officer
- Monthly Labor Review – May 2023 (copy attached)
- Followed up on some Code Enforcement issues
- Responded to several FOIA requests

TOWN MANAGER'S WEEKLY REPORT



JUNETEENTH

*On June 19, 1865, Union Major-General Gordon Granger issued
this military order in Galveston, Texas, freeing slaves.*

GENERAL ORDERS, NO. 3

"THE PEOPLE OF TEXAS ARE INFORMED THAT, IN
ACCORDANCE WITH A PROCLAMATION FROM THE EXECUTIVE
OF THE UNITED STATES, ALL SLAVES ARE FREE."



TOWN MANAGER'S WEEKLY REPORT

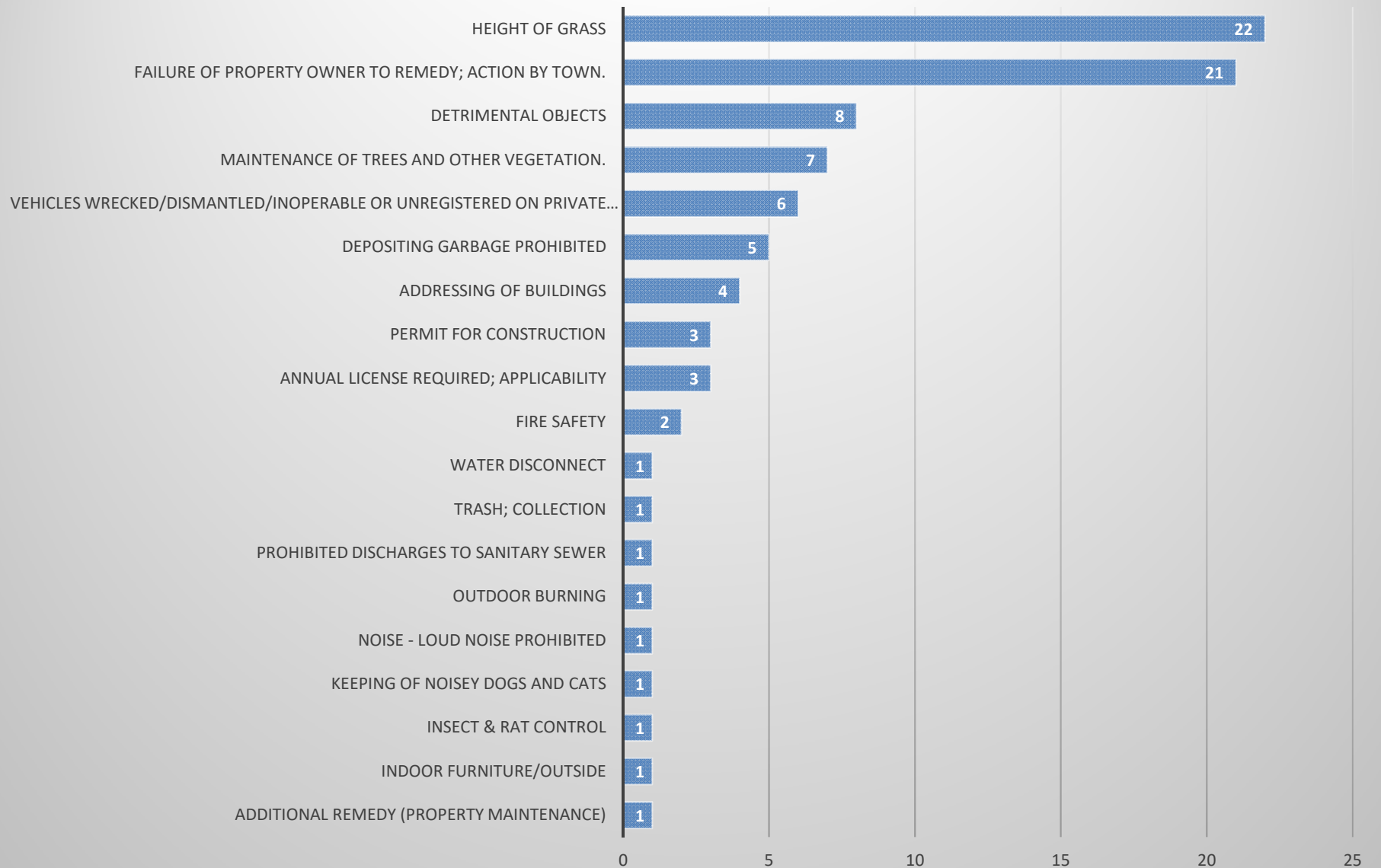


***THIS REPORT AND ANY ATTACHMENTS ARE ONLY BEING SENT
ELECTRONICALLY UNLESS OTHERWISE REQUESTED***

In an effort to inform Council, employees and the public about current Town activities and issues, the Town Manager issues the Town Manager's Weekly Report with highlights from department activities for the current week. This report is published online and distributed every Friday. If you have comments, questions or suggestions regarding the Town Manager's Weekly Report, please contact Town Manager.

Code Violations

May 26, 2023 to June 15, 2023

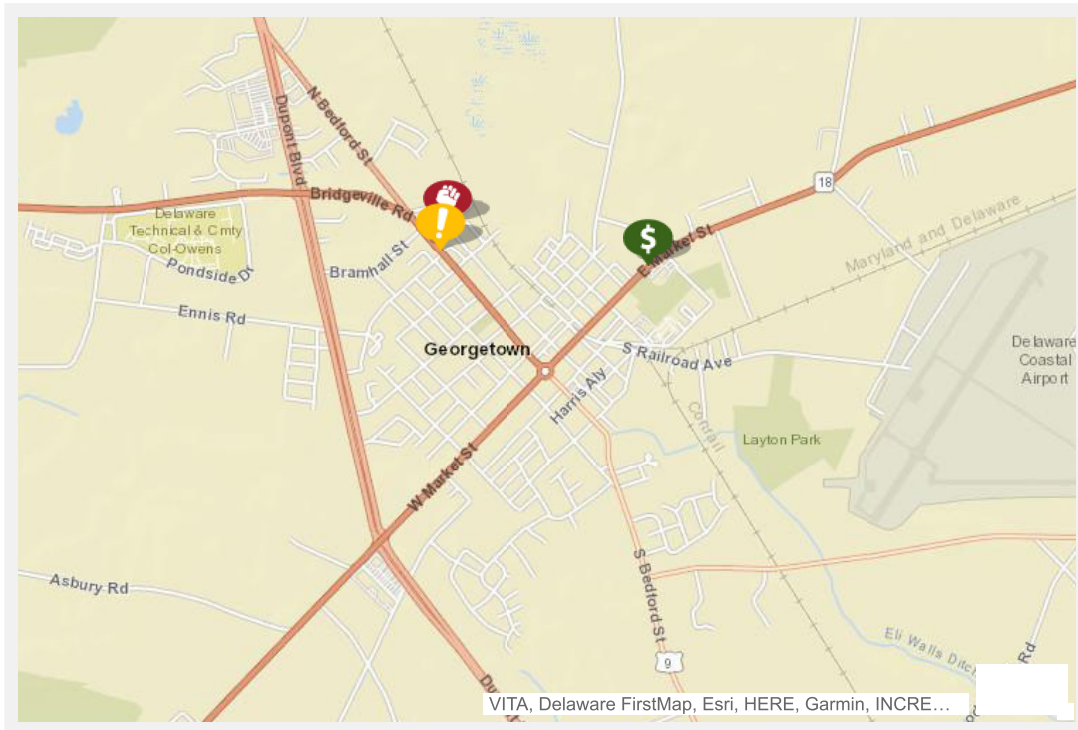


CrimeMapping.com Map

Friday, June 9, 2023 through Thursday, June 15, 2023

Showing crime types: Arson, Assault, Burglary, Disturbing the Peace, Drugs / Alcohol Violations, DUI, Fraud, Homicide, Motor Vehicle Theft, Robbery, Sex Crimes, Theft / Larceny, Vandalism, Vehicle Break-In / Theft, Weapons




☒ Show crime report ☐ Show crime chart



Grab the bottom/right borders to resize the map or the handle in the bottom right corner.

All representations on this map are distributed and transmitted "AS IS" without warranties of any kind, either express or implied including without limitation, warranties of title or implied warranties of merchantability or fitness for a particular purpose. In no event shall CrimeMapping.COM become liable to users of these data for any loss or damages, consequential or otherwise, including but not limited to time, money, goodwill, arising from the use, operation or modification of the data. The visual presentation of data is being provided strictly as a courtesy, not as an obligation to its users.

Crime Report

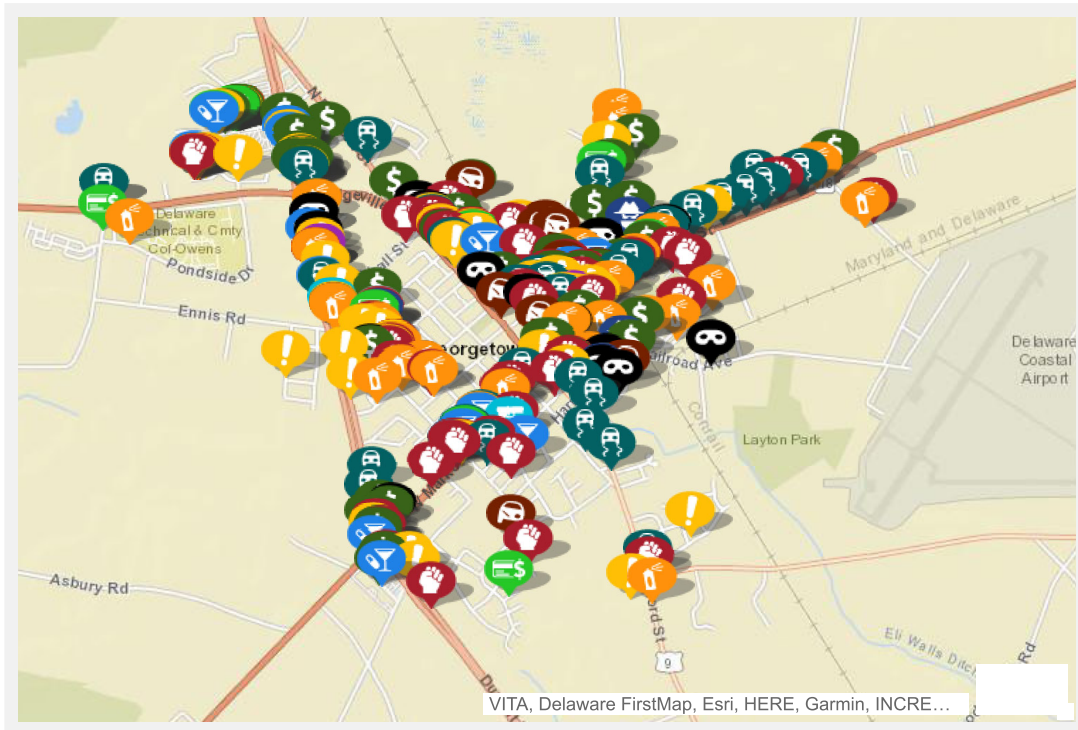
Type	Description	Incident #	Location	Agency	Date
	OFFENSIVE TOUCHING/OTHER ASSAULTS/NON-AGGRAVATED	8123003335	000 BLOCK SW DOUGLAS ST	Georgetown Police	6/13/2023 5:08 PM
	DISORDERLY CONDUCT/UNRELATED TO LIQUOR	8123003317	400 BLOCK NW N. BEDFORD ST	Georgetown Police	6/12/2023 3:48 PM
	LARCENY/BICYCLES	8123003313	400 BLOCK SW E. MARKET ST	Georgetown Police	6/12/2023 1:15 PM

CrimeMapping.com Map

Sunday, January 1, 2023 through Thursday, June 15, 2023

Showing crime types: Arson, Assault, Burglary, Disturbing the Peace, Drugs / Alcohol Violations, DUI, Fraud, Homicide, Motor Vehicle Theft, Robbery, Sex Crimes, Theft / Larceny, Vandalism, Vehicle Break-In / Theft, Weapons

☒ Show crime report ☐ Show crime chart


























Grab the bottom/right borders to resize the map or the handle in the bottom right corner.






















All representations on this map are distributed and transmitted "AS IS" without warranties of any kind, either express or implied including without limitation, warranties of title or implied warranties of merchantability or fitness for a particular purpose. In no event shall CrimeMapping.COM become liable to users of these data for any loss or damages, consequential or otherwise, including but not limited to time, money, goodwill, arising from the use, operation or modification of the data. The visual presentation of data is being provided strictly as a courtesy, not as an obligation to its users.

Crime Report

Type	Description	Incident #	Location	Agency	Date
	OFFENSIVE TOUCHING/OTHER ASSAULTS/NON-AGGRAVATED	8123003335	000 BLOCK SW DOUGLAS ST	Georgetown Police	6/13/2023 5:08 PM
	DISORDERLY CONDUCT/UNRELATED TO LIQUOR	8123003317	400 BLOCK NW N. BEDFORD ST	Georgetown Police	6/12/2023 3:48 PM
	LARCENY/BICYCLES	8123003313	400 BLOCK SW E. MARKET ST	Georgetown Police	6/12/2023 1:15 PM
	SIMPLE ASSAULT/NON-FAMILY/OTHER ASSAULTS/NON-AGGRAVATED	8123003190	1600 BLOCK SW DUNBARTON APTS	Georgetown Police	6/7/2023 1:46 PM
	LARCENY/BICYCLES	8123003030	000 BLOCK SW NEW ST	Georgetown Police	5/31/2023 10:49 AM
	OFFENSIVE TOUCHING/OTHER ASSAULTS/NON-AGGRAVATED	8123002993	400 BLOCK MARKET ST	Georgetown Police	5/29/2023 6:33 PM
	OFFENSIVE TOUCHING/OTHER ASSAULTS/NON-AGGRAVATED	8123002973	GEORGETOWN SE PLZ & W. MARKET ST	Georgetown Police	5/28/2023 3:14 PM
	INTIMIDATION/RECKLESS ENDANGER/TERRORISTIC THREAT/HARASSMENT/OTHER ASSAULTS/NON-AGGRAVATED	8123002971	400 BLOCK NW N. BEDFORD ST	Georgetown Police	5/28/2023 1:45 PM
	DISORDERLY CONDUCT/UNRELATED TO LIQUOR	8123002965	300 BLOCK SE RACE ST	Georgetown Police	5/28/2023 6:14 AM
	DAMAGE/BUSINESS PROPERTY	8123002927	000 BLOCK INGRAMTOWN RD	Georgetown Police	5/26/2023 7:44 PM
	PUBLIC PEACE/FREE TEXT/CRIMINAL NUISANCE	8123002925	20500 BLOCK S DUPONT BLVD	Georgetown Police	5/26/2023 7:03 PM
	LARCENY/VEHICLE PARTS/FROM AUTO/ATTACHED	8123002924	20600 BLOCK SAVANNAH RD	Georgetown Police	5/26/2023 7:00 PM
	INTIMIDATION/RECKLESS ENDANGER/TERRORISTIC THREAT/HARASSMENT/OTHER ASSAULTS/NON-AGGRAVATED	8123002915	300 BLOCK SW MARKET ST	Georgetown Police	5/26/2023 3:01 PM
	DAMAGE/BUSINESS PROPERTY	8123002912	000 BLOCK SE KING ST	Georgetown Police	5/26/2023 12:44 PM
	LARCENY/FROM ALL OTHER YARDS	8123002908	20500 BLOCK N DUPONT BLVD	Georgetown Police	5/26/2023 11:13 AM
	DRIVING UNDER THE INFLUENCE/LIQUOR	8123002895	ON NORTH RACE STREET 106.26 FEET NORTH WEST FROM DEPOT STR	Georgetown Police	5/26/2023 5:27 AM
	LARCENY/FROM BUILDING	8123002886	100 BLOCK NE KIMMEY ST	Georgetown Police	5/25/2023 5:07 PM
	LARCENY/FROM BUILDING	8123002879	400 BLOCK SE RACE ST	Georgetown Police	5/25/2023 10:10 AM
	DISTURBING THE PEACE/PUBLIC NUISANCE	8123002876	20500 BLOCK N DUPONT BLVD	Georgetown Police	5/25/2023 4:39 AM
	DAMAGE/BUSINESS PROPERTY	8123002848	200 BLOCK NW RACE ST	Georgetown Police	5/24/2023 1:18 AM
	LARCENY/SHOPLIFTING	8123002839	000 BLOCK E COLLEGE PARK LA	Georgetown Police	5/23/2023 6:04 PM
	OFFENSIVE TOUCHING/OTHER ASSAULTS/NON-AGGRAVATED	8123002833	W. MARKET SW ST & SOUTH LA	Georgetown Police	5/23/2023 8:06 AM
	OFFENSIVE TOUCHING/OTHER ASSAULTS/NON-AGGRAVATED	8123002832	300 BLOCK DUNBARTON APTS	Georgetown Police	5/23/2023 7:18 AM

Type	Description	Incident #	Location	Agency	Date
	INTIMIDATION/RECKLESS ENDANGER/TERRORISTIC THREAT/HARASSMENT/OTHER ASSAULTS/NON-AGGRAVATED	8123002823	200 BLOCK SW HIGH SCHOOL AVE	Georgetown Police	5/22/2023 9:34 PM
	DAMAGE/PRIVATE PROPERTY	8123002824	000 BLOCK INGRAMTOWN RD	Georgetown Police	5/22/2023 9:03 PM
	DISORDERLY CONDUCT/LIQUOR INVOLVEMENT	8123002807	100 BLOCK NE ANDERSON ST	Georgetown Police	5/21/2023 10:56 PM
	DISORDERLY CONDUCT/UNRELATED TO LIQUOR	8123002806	000 BLOCK E COLLEGE PARK LA	Georgetown Police	5/21/2023 10:34 PM
	DAMAGE/PRIVATE PROPERTY	8123002784	800 BLOCK SW E. MARKET ST	Georgetown Police	5/21/2023 9:28 AM
	OFFENSIVE TOUCHING/OTHER ASSAULTS/NON-AGGRAVATED	8123002760	20700 BLOCK DUPONT BLVD	Georgetown Police	5/20/2023 1:11 AM
	DRIVING UNDER THE INFLUENCE/LIQUOR	8123002754	ON BRAMHALL STREET AT THE INTERSECTION OF DUPONT BOULEVARD	Georgetown Police	5/19/2023 10:36 PM
	ROBBERY/CARJACKING/KNIFE HIGHWAY,STREET,ALLEY	8123002746	200 BLOCK SE RACE ST	Georgetown Police	5/19/2023 1:18 PM
	HARASSING COMMUNICATION/PHONE/WIRE/M... ONLY	8123002744	200 BLOCK SW E. MARKET ST	Georgetown Police	5/19/2023 10:30 AM
	OFFENSIVE TOUCHING/OTHER ASSAULTS/NON-AGGRAVATED	8123002742	22300 BLOCK SE DUPONT BLVD	Georgetown Police	5/19/2023 9:12 AM
	BURGLARY/FORCED ENTRY/FREE TEXT NONRESIDENCE	8123002739	DUPONT N BLVD & BRAMHALL ST	Georgetown Police	5/19/2023 1:36 AM
	DISORDERLY CONDUCT/UNRELATED TO LIQUOR	8123002736	DUPONT S BLVD & BRAMHALL ST	Georgetown Police	5/18/2023 10:19 PM
	DISORDERLY CONDUCT/LIQUOR INVOLVEMENT	8123002731	000 BLOCK GEORGETOWN PLZ	Georgetown Police	5/18/2023 7:52 PM
	DISTURBING THE PEACE/PUBLIC NUISANCE	8123002729	20800 BLOCK N DUPONT BLVD	Georgetown Police	5/18/2023 6:12 PM
	LARCENY/FROM VEHICLE/NOT ATTACHED	8123002717	000 BLOCK SW LAUREL ST	Georgetown Police	5/18/2023 9:56 AM
	DISORDERLY CONDUCT/LIQUOR INVOLVEMENT	8123002707	20500 BLOCK N DUPONT BLVD	Georgetown Police	5/17/2023 9:41 PM
	SIMPLE ASSAULT/NON- FAMILY/OTHER ASSAULTS/NON- AGGRAVATED	8123002702	20700 BLOCK DUPONT BLVD	Georgetown Police	5/17/2023 7:25 PM
	HARASSING COMMUNICATION/PHONE/WIRE/M... ONLY	8123002680	20600 BLOCK N SAVANNAH RD	Georgetown Police	5/16/2023 9:29 PM
	DISORDERLY CONDUCT/UNRELATED TO LIQUOR	8123002672	100 BLOCK SE RAILROAD AVENUE EAST	Georgetown Police	5/16/2023 3:40 PM
	LARCENY/FROM BUILDING	8123002657	000 BLOCK E WAPLES DR	Georgetown Police	5/15/2023 10:34 PM
	DAMAGE/PRIVATE PROPERTY	8123002651	100 BLOCK SW E. MARKET ST	Georgetown Police	5/15/2023 4:56 PM
	LARCENY/FROM BUILDING	8123002647	000 BLOCK GEORGETOWN PLZ	Georgetown Police	5/15/2023 3:30 PM
	DAMAGE/PRIVATE PROPERTY	8123002629	1600 BLOCK SW DUNBARTON ST	Georgetown Police	5/14/2023 9:03 PM

Type	Description	Incident #	Location	Agency	Date
	LARCENY/FROM ALL OTHER YARDS	8123002625	500 BLOCK W INGRAMTOWN RD	Georgetown Police	5/14/2023 6:55 PM
	LARCENY/FROM VEHICLE/NOT ATTACHED	8123002620	100 BLOCK TRACEY ST	Georgetown Police	5/14/2023 11:09 AM
	DRIVING UNDER THE INFLUENCE/LIQUOR		ON E. MARKET STREET US9 200.74 FEET SOUTH WEST FROM ALBURY	Delaware State Police	5/13/2023 5:17 AM
	DRIVING UNDER THE INFLUENCE/LIQUOR	8123002592	ON W. MARKET STREET US9 151.45 FEET SOUTH WEST FROM ROBINSO	Georgetown Police	5/13/2023 2:50 AM
	DRIVING UNDER THE INFLUENCE/LIQUOR		ON E. MARKET STREET US9 506.77 FEET SOUTH WEST FROM AIRPORT	Delaware State Police	5/13/2023 12:29 AM
	INTIMIDATION/RECKLESS ENDANGER/TERRORISTIC THREAT/HARASSMENT/OTHER ASSAULTS/NON-AGGRAVATED	8123002581	400 BLOCK KIMMEY ST	Georgetown Police	5/12/2023 3:56 PM
	INTIMIDATION/RECKLESS ENDANGER/TERRORISTIC THREAT/HARASSMENT/OTHER ASSAULTS/NON-AGGRAVATED	8123002572	000 BLOCK GEORGETOWN PLZ	Georgetown Police	5/12/2023 5:54 AM
	DRIVING UNDER THE INFLUENCE/LIQUOR/DRUGS		ON E. MARKET STREET US9 47.28 FEET EAST FROM MURRAYS LANE	Delaware State Police	5/12/2023 3:37 AM
	SIMPLE ASSAULT/NON-FAMILY/OTHER ASSAULTS/NON-AGGRAVATED	8123002569	1100 BLOCK DUNBARTON APTS	Georgetown Police	5/12/2023 12:12 AM
	BURGLARY/NO FORCED ENTRY/NONRESIDENCE	8123002568	300 BLOCK SE N. BEDFORD ST	Georgetown Police	5/11/2023 8:55 PM
	URINATE OR DEFECATE IN PUBLIC	8123002566	600 BLOCK DUNBARTON APTS	Georgetown Police	5/11/2023 8:25 PM
	DAMAGE/BUSINESS PROPERTY	8123002560	400 BLOCK S BEDFORD ST	Georgetown Police	5/11/2023 4:12 PM
	INTIMIDATION/RECKLESS ENDANGER/TERRORISTIC THREAT/HARASSMENT/OTHER ASSAULTS/NON-AGGRAVATED	8123002551	300 BLOCK SW MARKET ST	Georgetown Police	5/11/2023 10:34 AM
	AGGRAVATED ASSAULT/NON-FAMILY STRONG-ARM/HANDS/FIST/FEET	8123002527	200 BLOCK NE PINE ST	Georgetown Police	5/10/2023 5:46 PM
	LARCENY/FROM VEHICLE/NOT ATTACHED	8123002519	100 BLOCK TRACEY ST	Georgetown Police	5/10/2023 10:35 AM
	DRIVING UNDER THE INFLUENCE/LIQUOR		ON E. MARKET STREET US9 43.95 FEET NORTH EAST FROM PARSONS	Delaware State Police	5/9/2023 10:46 PM
	LARCENY/FROM VEHICLE/NOT ATTACHED	8123002480	000 BLOCK NE DOUGLAS ST	Georgetown Police	5/8/2023 10:30 PM
	DAMAGE/PUBLIC PROPERTY	8123002461	300 BLOCK SE RACE ST	Georgetown Police	5/8/2023 6:24 AM
	DAMAGE/PUBLIC PROPERTY	8123002460	E. MARKET SW ST & BARNES ALY	Georgetown Police	5/8/2023 3:45 AM
	DAMAGE/BUSINESS PROPERTY	8123002416	21600 BLOCK SW BIDEN AVE	Georgetown Police	5/6/2023 11:45 AM
	DRIVING UNDER THE INFLUENCE/LIQUOR		ON SOUTHBOUND DUPONT BOULEVARD US113 448.82	Delaware State Police	5/5/2023 11:54 PM




















Type	Description	Incident #	Location	Agency	Date
			FEET NORTH FROM		
	DRIVING UNDER THE INFLUENCE/LIQUOR	8123002406	ON EAST LAUREL STREET 25.74 FEET SOUTH WEST FROM LAYTON ST	Georgetown Police	5/5/2023 11:08 PM
	BURGLARY/FORCED ENTRY/NONRESIDENCE	8123002401	500 BLOCK NW BEDFORD ST	Georgetown Police	5/5/2023 11:21 AM
	INTIMIDATION/RECKLESS ENDANGER/TERRORISTIC THREAT/HARASSMENT/OTHER ASSAULTS/NON-AGGRAVATED	8123002338	20700 BLOCK DUPONT BLVD	Georgetown Police	5/3/2023 9:00 PM
	LARCENY/FROM VEHICLE/NOT ATTACHED	8123002336	000 BLOCK SE KING ST	Georgetown Police	5/2/2023 8:16 PM
	DISORDERLY CONDUCT/LIQUOR INVOLVEMENT	8123002318	20600 BLOCK N DUPONT BLVD	Georgetown Police	5/1/2023 10:04 PM
	OFFENSIVE TOUCHING/OTHER ASSAULTS/NON-AGGRAVATED	8123002309	300 BLOCK NE MARKET ST	Georgetown Police	5/1/2023 3:48 PM
	LARCENY/SHOPLIFTING	8123002288	COLLEGE PARK E LA & CARMEAN WAY	Georgetown Police	4/30/2023 11:37 AM
	DRIVING UNDER THE INFLUENCE/LIQUOR	8123002277	ON SEASHORE HIGHWAY SR18 20.51 FEET WEST FROM VAUGHN ROAD	Georgetown Police	4/30/2023 2:14 AM
	AGGRAVATED ASSAULT/NON-FAMILY OTHER DANGEROUS WEAPON	8123002279	100 BLOCK NE CEDAR ST	Georgetown Police	4/30/2023 12:12 AM
	LARCENY/VEHICLE PARTS/FROM AUTO/ATTACHED	8123002253	500 BLOCK NE W. MARKET ST	Georgetown Police	4/29/2023 6:26 PM
	LARCENY/FROM BUILDING	8123002284	000 BLOCK E COLLEGE PARK LA	Georgetown Police	4/29/2023 6:00 PM
	DISORDERLY CONDUCT/LIQUOR INVOLVEMENT	8123002261	20700 BLOCK N DUPONT BLVD	Georgetown Police	4/29/2023 8:38 AM
	DISORDERLY CONDUCT/UNRELATED TO LIQUOR	8123002242	600 BLOCK DUNBARTON APTS	Georgetown Police	4/28/2023 8:29 AM
	OFFENSIVE TOUCHING/OTHER ASSAULTS/NON-AGGRAVATED	8123002239	600 BLOCK DUNBARTON	Georgetown Police	4/28/2023 12:55 AM
	LARCENY/FROM BUILDING	8123002238	20600 BLOCK SAVANNAH RD	Georgetown Police	4/27/2023 10:38 PM
	INTIMIDATION/RECKLESS ENDANGER/TERRORISTIC THREAT/HARASSMENT/OTHER ASSAULTS/NON-AGGRAVATED	8123002235	20500 BLOCK S DUPONT BLVD	Georgetown Police	4/27/2023 9:36 PM
	BURGLARY/FORCED ENTRY/FREE TEXT NONRESIDENCE	8123002210	500 BLOCK NE MARKET ST	Georgetown Police	4/27/2023 8:49 AM
	OFFENSIVE TOUCHING/OTHER ASSAULTS/NON-AGGRAVATED	8123002201	600 BLOCK DUNBARTON	Georgetown Police	4/26/2023 7:54 PM
	BURGLARY/FORCED ENTRY/FREE TEXT NONRESIDENCE	8123002194	500 BLOCK NE W. MARKET ST	Georgetown Police	4/26/2023 9:29 AM
	DISORDERLY CONDUCT/UNRELATED TO LIQUOR	8123002175	DUPONT N BLVD & ENNIS ST	Georgetown Police	4/25/2023 10:56 AM
	LARCENY/SHOPLIFTING	8123002143	000 BLOCK E COLLEGE PARK LA	Georgetown Police	4/23/2023 10:40 PM
	THEFT/FALSE PRETENSE OR PROMISE	8123002132	000 BLOCK E COLLEGE PARK LA	Georgetown Police	4/23/2023 1:30 PM

Type	Description	Incident #	Location	Agency	Date
	BURGLARY/NO FORCED ENTRY/NONRESIDENCE	8123002129	300 BLOCK W RAILROAD AVE	Georgetown Police	4/23/2023 10:32 AM
	BURGLARY/FORCED ENTRY/FREE TEXT NONRESIDENCE	8123002126	100 BLOCK SW ADAMS ST	Georgetown Police	4/23/2023 8:25 AM
	PUBLIC PEACE/FREE TEXT/CRIMINAL NUISANCE	8123002110	1100 BLOCK DUNBARTON OAKS APTS	Georgetown Police	4/21/2023 9:14 PM
	CONSUMPTION OF LIQUOR/UNDERAGE	8123002102	300 BLOCK SW MARKET ST	Georgetown Police	4/21/2023 5:12 PM
	LIQUOR/UNDERAGE POSSESSION	8123002101	300 BLOCK SW MARKET ST	Georgetown Police	4/21/2023 5:09 PM
	LARCENY/SHOPLIFTING	8123002095	000 BLOCK E COLLEGE PARK LA	Georgetown Police	4/21/2023 3:10 PM
	CARRYING A CONCEALED DEADLY WEAPON/DEADLY INSTRUMENT/CCDW/CCDI	8123002091	300 BLOCK NE W. MARKET ST	Georgetown Police	4/21/2023 2:42 PM
	HARASSING COMMUNICATION/PHONE/WIRE/M... ONLY	8123002085	1200 BLOCK DUNBARTON APTS	Georgetown Police	4/21/2023 8:40 AM
	DISORDERLY CONDUCT/UNRELATED TO LIQUOR	8123002068	300 BLOCK MARKET ST	Georgetown Police	4/20/2023 2:06 PM
	DISORDERLY CONDUCT/UNRELATED TO LIQUOR	8123002066	DUPONT NW BLVD & OLD LAUREL RD	Georgetown Police	4/20/2023 11:28 AM
	OFFENSIVE TOUCHING/OTHER ASSAULTS/NON-AGGRAVATED	8123002059	DUNBARTON OAKS APTS & EDWARD ST	Georgetown Police	4/19/2023 11:44 PM
	LARCENY/FROM BUILDING	8123002050	000 BLOCK E COLLEGE PARK LA	Georgetown Police	4/19/2023 7:17 PM
	OFFENSIVE TOUCHING/OTHER ASSAULTS/NON-AGGRAVATED	8123002048	BIDEN SW AVE & CARMEAN WAY	Georgetown Police	4/19/2023 5:44 PM
	DAMAGE/BUSINESS PROPERTY	8123002040	POND SIDE DR & VAUGHN RD	Georgetown Police	4/19/2023 11:45 AM
	LARCENY/FROM VEHICLE/NOT ATTACHED	8123002039	100 BLOCK SW CEDAR ST	Georgetown Police	4/19/2023 11:09 AM
	LARCENY/SHOPLIFTING	8123002030	000 BLOCK E COLLEGE PARK LA	Georgetown Police	4/18/2023 8:31 PM
	DAMAGE/PRIVATE PROPERTY	8123002027	100 BLOCK SE KING ST	Georgetown Police	4/18/2023 5:46 PM
	THEFT/FALSE PRETENSE OR PROMISE	8123002025	000 BLOCK E COLLEGE PARK LA	Georgetown Police	4/18/2023 3:36 PM
	DISTURBING THE PEACE/PUBLIC NUISANCE	8123002008	20700 BLOCK DUPONT BLVD	Georgetown Police	4/17/2023 4:27 PM
	FRAUD/FREE TEXT	8123002006	200 BLOCK NE W. MARKET ST	Georgetown Police	4/17/2023 3:38 PM
	LARCENY/SHOPLIFTING	8123001997	000 BLOCK E COLLEGE PARK LA	Georgetown Police	4/17/2023 10:20 AM
	LARCENY/VEHICLE PARTS/FROM AUTO/ATTACHED	8123001986	100 BLOCK NE E. MARKET ST	Georgetown Police	4/16/2023 9:01 PM
	DISORDERLY CONDUCT/UNRELATED TO LIQUOR	8123001980	500 BLOCK NW BEDFORD ST	Georgetown Police	4/16/2023 5:53 PM
	DISORDERLY CONDUCT/LIQUOR INVOLVEMENT	8123001978	200 BLOCK SE LAUREL ST	Georgetown Police	4/16/2023 3:48 PM
	DRIVING UNDER THE INFLUENCE/LIQUOR		ON E. MARKET STREET US9 82.94 FEET NORTH EAST	Delaware State Police	4/15/2023 11:27 PM

Type	Description	Incident #	Location	Agency	Date
			FROM ALBURY A		
	LARCENY/PICKPOCKETING	8123001960	DOUGLAS NE ST & BEDFORD ST	Georgetown Police	4/15/2023 8:08 PM
	LARCENY/FROM BUILDING	8123001961	20500 BLOCK DUPONT BLVD	Georgetown Police	4/15/2023 8:02 PM
	LARCENY/FROM BUILDING	8123001952	200 BLOCK NW LAUREL ST	Georgetown Police	4/15/2023 1:56 PM
	DRIVING UNDER THE INFLUENCE/LIQUOR		ON SOUTH FRONT STREET 307.92 FEET SOUTH EAST FROM ADAMS ST	Delaware State Police	4/15/2023 12:48 AM
	DISORDERLY CONDUCT/UNRELATED TO LIQUOR	8123001897	400 BLOCK N. BEDFORD ST	Georgetown Police	4/12/2023 4:30 PM
	THEFT/FALSE PRETENSE OR PROMISE	8123001890	000 BLOCK COLLEGE PARK LA	Georgetown Police	4/12/2023 1:06 PM
	HARASSING COMMUNICATION/PHONE/WIRE/M... ONLY	8123001877	000 BLOCK KIMMEY ST	Georgetown Police	4/11/2023 10:13 PM
	LARCENY/FROM VEHICLE/NOT ATTACHED	8123001876	100 BLOCK S ADAMS ST	Georgetown Police	4/11/2023 8:16 PM
	LARCENY/FROM BUILDING	8123001864	100 BLOCK SE KIMMEY ST	Georgetown Police	4/11/2023 12:50 PM
	DAMAGE/PRIVATE PROPERTY	8123001859	100 BLOCK NW INGRAMTOWN RD	Georgetown Police	4/11/2023 8:44 AM
	DRIVING UNDER THE INFLUENCE/LIQUOR	8123001835	ON LAYTON STREET 168.20 FEET SOUTH EAST FROM DEPOT STREET	Georgetown Police	4/9/2023 11:56 PM
	DISORDERLY CONDUCT/UNRELATED TO LIQUOR	8123001831	100 BLOCK SE BEDFORD ST	Georgetown Police	4/9/2023 2:59 PM
	BURGLARY/FORCED ENTRY/FREE TEXT NONRESIDENCE	8123001830	100 BLOCK SW E. MARKET ST	Georgetown Police	4/9/2023 1:56 PM
	LARCENY/FROM BUILDING	8123001803	200 BLOCK DUNBARTON APTS	Georgetown Police	4/8/2023 12:57 AM
	DRIVING UNDER THE INFLUENCE/LIQUOR		ON E. MARKET STREET US9 567.94 FEET SOUTH WEST FROM AIRPORT	Delaware State Police	4/8/2023 12:40 AM
	AGGRAVATED ASSAULT/NON-FAMILY STRONG-ARM/HANDS/FIST/FEET	8123001797	500 BLOCK SE BEDFORD ST	Georgetown Police	4/7/2023 8:40 PM
	LARCENY/BICYCLES	8123001793	N. BEDFORD SE ST & NORTH ST	Georgetown Police	4/7/2023 6:16 PM
	DAMAGE/BUSINESS PROPERTY	8123001790	700 BLOCK DUNBARTON OAKS APTS	Georgetown Police	4/7/2023 4:36 PM
	DISORDERLY CONDUCT/UNRELATED TO LIQUOR	8123001785	20500 BLOCK S DUPONT BLVD	Georgetown Police	4/7/2023 11:16 AM
	THEFT/FALSE PRETENSE OR PROMISE	8123001754	000 BLOCK E COLLEGE PARK LA	Georgetown Police	4/5/2023 4:50 PM
	DAMAGE/PRIVATE PROPERTY	8123001738	21100 BLOCK AIRPORT RD	Georgetown Police	4/4/2023 6:18 PM
	AGGRAVATED ASSAULT/NON-FAMILY STRONG-ARM/HANDS/FIST/FEET	8123001725	21600 BLOCK SW BIDEN AVE	Georgetown Police	4/3/2023 10:02 PM
	LARCENY/FROM ALL OTHER YARDS	8123001710	000 BLOCK NW ALBURY AVE	Georgetown Police	4/3/2023 11:27 AM
	SIMPLE ASSAULT/NON-FAMILY/OTHER ASSAULTS/NON-	8123001689	PINE SW ST & CHERRY LA	Georgetown Police	4/2/2023 2:15 PM

Type	Description	Incident #	Location	Agency	Date
	AGGRAVATED				
	DISORDERLY CONDUCT/UNRELATED TO LIQUOR	8123001667	W. MARKET SW ST & DUPONT BLVD	Georgetown Police	4/1/2023 1:36 PM
	BURGLARY/NO FORCED ENTRY/FREE TEXT	8123001666	100 BLOCK SE RACE ST	Georgetown Police	4/1/2023 11:11 AM
	SIMPLE ASSAULT/NON-FAMILY/OTHER ASSAULTS/NON-AGGRAVATED	8123001655	RAILROAD AVENUE NW EAST & CEDAR ST	Georgetown Police	3/31/2023 4:46 PM
	BURGLARY/NO FORCED ENTRY/FREE TEXT	8123001648	000 BLOCK NW ALBURY AVE	Georgetown Police	3/31/2023 1:09 PM
	LARCENY/SHOPLIFTING	8123001640	20500 BLOCK S DUPONT BLVD	Georgetown Police	3/31/2023 1:11 AM
	LARCENY/SHOPLIFTING	8123001626	000 BLOCK E COLLEGE PARK LA	Georgetown Police	3/30/2023 4:26 PM
	THEFT/FALSE PRETENSE OR PROMISE	8123001628	COLLEGE PARK E LA & CARMEAN WAY	Georgetown Police	3/30/2023 2:13 PM
	OFFENSIVE TOUCHING/OTHER ASSAULTS/NON-AGGRAVATED	8123001613	000 BLOCK E COLLEGE PARK LA	Georgetown Police	3/29/2023 5:58 PM
	LARCENY/FROM VEHICLE/NOT ATTACHED	8123001605	000 BLOCK NE CINDER WAY	Georgetown Police	3/29/2023 7:54 AM
	LARCENY/FROM BUILDING	8123001596	20600 BLOCK S SAVANNAH RD	Georgetown Police	3/28/2023 4:34 PM
	THEFT/FALSE PRETENSE OR PROMISE	8123001591	000 BLOCK E COLLEGE PARK LA	Georgetown Police	3/28/2023 12:56 PM
	DISORDERLY CONDUCT/UNRELATED TO LIQUOR	8123001590	20700 BLOCK S DUPONT BLVD	Georgetown Police	3/28/2023 10:30 AM
	DAMAGE/PRIVATE PROPERTY	8123001589	200 BLOCK SW W. MARKET ST	Georgetown Police	3/28/2023 10:19 AM
	CARRYING A CONCEALED DEADLY WEAPON/DEADLY INSTRUMENT/CCDW/CCDI	8123001587	300 BLOCK SW W. MARKET ST	Georgetown Police	3/28/2023 7:44 AM
	DISORDERLY CONDUCT/UNRELATED TO LIQUOR	8123001580	100 BLOCK SE RAILROAD AVENUE EAST	Georgetown Police	3/27/2023 7:15 PM
	FRAUD BY WIRE	8123001578	000 BLOCK NE HUCKLEBERRY LA	Georgetown Police	3/27/2023 3:21 PM
	OFFENSIVE TOUCHING/OTHER ASSAULTS/NON-AGGRAVATED	8123001577	400 BLOCK S BEDFORD ST	Georgetown Police	3/27/2023 2:42 PM
	DRIVING UNDER THE INFLUENCE/LIQUOR	8123001549	ON NORTHBOUND DUPONT BOULEVARD US113 AT THE INTERSECTION OF	Georgetown Police	3/26/2023 3:28 AM
	DISORDERLY CONDUCT/LIQUOR INVOLVEMENT	8123001551	21600 BLOCK SW BIDEN AVE	Georgetown Police	3/26/2023 1:50 AM
	DRIVING UNDER THE INFLUENCE/LIQUOR	8123001530	ON WEST PINE STREET 154.88 FEET NORTH EAST FROM SUSSEX CEN	Georgetown Police	3/25/2023 2:22 AM
	SIMPLE ASSAULT/NON-FAMILY/OTHER ASSAULTS/NON-AGGRAVATED	8123001519	000 BLOCK SW BRAMHALL ST	Georgetown Police	3/24/2023 12:19 PM
	SIMPLE ASSAULT/NON-FAMILY/OTHER ASSAULTS/NON-AGGRAVATED	8123001513	1100 BLOCK DUNBARTON	Georgetown Police	3/23/2023 10:24 PM

Type	Description	Incident #	Location	Agency	Date
	DISORDERLY CONDUCT/LIQUOR INVOLVEMENT	8123001500	200 BLOCK SW W. MARKET ST	Georgetown Police	3/23/2023 11:14 AM
	LARCENY/FROM BUILDING	8123001495	400 BLOCK NE MARKET ST	Georgetown Police	3/23/2023 3:59 AM
	OFFENSIVE TOUCHING/OTHER ASSAULTS/NON-AGGRAVATED	8123001479	300 BLOCK SW MARKET ST	Georgetown Police	3/22/2023 3:06 PM
	DAMAGE/PRIVATE PROPERTY	8123001476	20800 BLOCK N DUPONT BLVD	Georgetown Police	3/22/2023 11:32 AM
	LARCENY/FROM ALL OTHER YARDS	8123001460	20600 BLOCK S SAVANNAH RD	Georgetown Police	3/21/2023 3:48 PM
	DISORDERLY CONDUCT/LIQUOR INVOLVEMENT	8123001446	21600 BLOCK W BIDEN AVE	Georgetown Police	3/21/2023 1:06 AM
	BURGLARY/FORCED ENTRY/RESIDENCE	8123001444	1400 BLOCK DUNBARTON APTS	Georgetown Police	3/20/2023 8:35 PM
	DISORDERLY CONDUCT/UNRELATED TO LIQUOR	8123001443	000 BLOCK SE THE CIR	Georgetown Police	3/20/2023 8:02 PM
	SIMPLE ASSAULT/NON-FAMILY/OTHER ASSAULTS/NON-AGGRAVATED	8123001442	RACE SE ST & DEPOT ST	Georgetown Police	3/20/2023 7:32 PM
	OFFENSIVE TOUCHING/OTHER ASSAULTS/NON-AGGRAVATED	8123001438	600 BLOCK DUNBARTON APTS	Georgetown Police	3/20/2023 4:12 PM
	LARCENY/FROM BUILDING	8123001432	20500 BLOCK DUPONT BLVD	Georgetown Police	3/20/2023 8:57 AM
	SIMPLE ASSAULT/NON-FAMILY/OTHER ASSAULTS/NON-AGGRAVATED	8123001429	200 BLOCK MARKET ST	Georgetown Police	3/20/2023 1:46 AM
	DISORDERLY CONDUCT/LIQUOR INVOLVEMENT	8123001423	20500 BLOCK N DUPONT BLVD	Georgetown Police	3/19/2023 6:43 PM
	LARCENY/SHOPLIFTING	8123001424	100 BLOCK NE CEDAR ST	Georgetown Police	3/19/2023 6:40 PM
	THEFT/FALSE PRETENSE OR PROMISE	8123001421	000 BLOCK E COLLEGE PARK LA	Georgetown Police	3/19/2023 4:48 PM
	LARCENY/FROM VEHICLE/NOT ATTACHED	8123001420	200 BLOCK SE KING ST	Georgetown Police	3/19/2023 4:29 PM
	DISORDERLY CONDUCT/UNRELATED TO LIQUOR	8123001418	400 BLOCK E COLLEGE PARK LA	Georgetown Police	3/19/2023 1:20 PM
	DRIVING UNDER THE INFLUENCE/LIQUOR	8123001412	ON W. MARKET STREET US9 63.50 FEET NORTH EAST FROM MARGARET	Georgetown Police	3/19/2023 7:52 AM
	SIMPLE ASSAULT/NON-FAMILY/OTHER ASSAULTS/NON-AGGRAVATED	8123001401	400 BLOCK BEDFORD ST	Georgetown Police	3/18/2023 7:04 PM
	DAMAGE/BUSINESS PROPERTY	8123001399	BIDEN W AVE & CARMEAN WAY	Georgetown Police	3/18/2023 2:05 PM
	INTIMIDATION/RECKLESS ENDANGER/TERRORISTIC THREAT/HARASSMENT/OTHER ASSAULTS/NON-AGGRAVATED	8123001398	300 BLOCK NW RAILROAD AVENUE EAST	Georgetown Police	3/18/2023 12:35 PM
	LARCENY/FROM BUILDING	8123001392	000 BLOCK NE GORDY ST	Georgetown Police	3/18/2023 9:48 AM
	FRAUD BY WIRE	8123001379	300 BLOCK SE RACE ST	Georgetown Police	3/17/2023 5:07 PM
	DISORDERLY CONDUCT/LIQUOR INVOLVEMENT	8123001359	400 BLOCK COLLEGE PARK LA	Georgetown Police	3/16/2023 6:50 PM

Type	Description	Incident #	Location	Agency	Date
	CARRYING PROHIBITED	8123001358	20800 BLOCK N DUPONT BLVD	Georgetown Police	3/16/2023 6:29 PM
	DAMAGE/PRIVATE PROPERTY	8123001355	300 BLOCK NE JAMES ST	Georgetown Police	3/16/2023 2:31 PM
	LARCENY/FROM BUILDING	8123001352	100 BLOCK E. MARKET ST	Georgetown Police	3/16/2023 2:26 PM
	DAMAGE/PRIVATE PROPERTY	8123001344	400 BLOCK NE MARKET ST	Georgetown Police	3/16/2023 9:19 AM
	DRIVING UNDER THE INFLUENCE/LIQUOR	8123001339	ON NORTHBOUND DUPONT BOULEVARD US113 811.63 FEET NORTH FROM	Georgetown Police	3/16/2023 2:48 AM
	LARCENY/VEHICLE PARTS/FROM AUTO/ATTACHED	8123001296	100 BLOCK SW NORTH ST	Georgetown Police	3/14/2023 11:17 AM
	DRIVING UNDER THE INFLUENCE/LIQUOR	8123001289	ON SOUTH BEDFORD STREET 55.62 FEET NORTH FROM WEST WAY WI	Georgetown Police	3/14/2023 5:55 AM
	BURGLARY/FORCED ENTRY/RESIDENCE	8123001286	500 BLOCK NW BEDFORD ST	Georgetown Police	3/13/2023 10:04 PM
	OFFENSIVE TOUCHING/OTHER ASSAULTS/NON-AGGRAVATED	8123001273	21100 BLOCK NW AIRPORT RD	Georgetown Police	3/13/2023 10:35 AM
	THEFT OF SERVICES FROM ALL OTHER YARDS	8123001258	000 BLOCK GEORGETOWN PLZ	Georgetown Police	3/12/2023 7:09 PM
	DISORDERLY CONDUCT/LIQUOR INVOLVEMENT	8123001257	000 BLOCK GEORGETOWN PLZ	Georgetown Police	3/12/2023 6:08 PM
	INTIMIDATION/RECKLESS ENDANGER/TERRORISTIC THREAT/HARASSMENT/OTHER ASSAULTS/NON-AGGRAVATED	8123001254	PARSONS LA & PARSONS LA	Georgetown Police	3/12/2023 3:27 PM
	DISORDERLY CONDUCT/UNRELATED TO LIQUOR	8123001252	000 BLOCK E COLLEGE PARK LA	Georgetown Police	3/12/2023 1:19 PM
	DISORDERLY CONDUCT/LIQUOR INVOLVEMENT	8123001238	300 BLOCK NW RACE ST	Georgetown Police	3/11/2023 5:46 PM
	OFFENSIVE TOUCHING/OTHER ASSAULTS/NON-AGGRAVATED	8123001222	200 BLOCK NW N. BEDFORD ST	Georgetown Police	3/11/2023 12:35 AM
	DAMAGE/PRIVATE PROPERTY	8123001217	400 BLOCK NW FRANKLIN ST	Georgetown Police	3/10/2023 6:52 PM
	DAMAGE/PRIVATE PROPERTY	8123001215	20600 BLOCK SAVANNAH RD	Georgetown Police	3/10/2023 5:05 PM
	THEFT/FALSE PRETENSE OR PROMISE	8123001214	000 BLOCK E COLLEGE PARK LA	Georgetown Police	3/10/2023 4:27 PM
	LARCENY/SHOPLIFTING	8123001193	20500 BLOCK S DUPONT BLVD	Georgetown Police	3/9/2023 8:22 PM
	DISORDERLY CONDUCT/LIQUOR INVOLVEMENT	8123001186	500 BLOCK E COLLEGE PARK LA	Georgetown Police	3/9/2023 2:31 PM
	HARASSING COMMUNICATION/PHONE/WIRE/M... ONLY	8123001182	000 BLOCK CLOVER DR	Georgetown Police	3/9/2023 12:26 PM
	THEFT/FALSE PRETENSE OR PROMISE	8123001167	000 BLOCK E COLLEGE PARK LA	Georgetown Police	3/8/2023 8:04 PM
	LARCENY/SHOPLIFTING	8123001163	000 BLOCK E COLLEGE PARK LA	Georgetown Police	3/8/2023 5:44 PM
	LARCENY/FROM BUILDING	8123001161	20800 BLOCK N DUPONT BLVD	Georgetown Police	3/8/2023 4:58 PM





Type	Description	Incident #	Location	Agency	Date
	OFFENSIVE TOUCHING/OTHER ASSAULTS/NON-AGGRAVATED	8123001156	300 BLOCK MARKET ST	Georgetown Police	3/8/2023 8:23 AM
	OFFENSIVE TOUCHING/OTHER ASSAULTS/NON-AGGRAVATED	8123001148	22100 BLOCK SW DUPONT BLVD	Georgetown Police	3/7/2023 7:39 PM
	DAMAGE/PRIVATE PROPERTY	8123001127	20600 BLOCK SAVANNAH RD	Georgetown Police	3/6/2023 4:50 PM
	HARASSING COMMUNICATION/PHONE/WIRE/M... ONLY	8123001124	24000 BLOCK CRAB APPLE CT	Georgetown Police	3/6/2023 3:03 PM
	BURGLARY/FORCED ENTRY/FREE TEXT NONRESIDENCE	8123001123	200 BLOCK SE RACE ST	Georgetown Police	3/6/2023 2:29 PM
	SIMPLE ASSAULT/NON-FAMILY/OTHER ASSAULTS/NON-AGGRAVATED	8123001113	200 BLOCK NE LAUREL ST	Georgetown Police	3/5/2023 5:00 PM
	INTIMIDATION/RECKLESS ENDANGER/TERRORISTIC THREAT/HARASSMENT/OTHER ASSAULTS/NON-AGGRAVATED	8123001110	DUPONT N BLVD & ENNIS ST	Georgetown Police	3/5/2023 12:54 PM
	DRIVING UNDER THE INFLUENCE/LIQUOR		ON E. MARKET STREET US9 292.16 FEET WEST FROM MURRAYS LANE	Delaware State Police	3/4/2023 9:08 PM
	OFFENSIVE TOUCHING/OTHER ASSAULTS/NON-AGGRAVATED	8123001095	000 BLOCK SE N. BEDFORD ST	Georgetown Police	3/4/2023 5:01 PM
	FRAUD/ILLEGAL USE OF CREDIT CARDS	8123001046	400 BLOCK SW E. MARKET ST	Georgetown Police	3/1/2023 2:08 PM
	BURGLARY/FORCED ENTRY/NONRESIDENCE	8123001043	21300 BLOCK S DUPONT BLVD	Georgetown Police	3/1/2023 8:54 AM
	OFFENSIVE TOUCHING/OTHER ASSAULTS/NON-AGGRAVATED	8123001031	000 BLOCK NE PINE ST	Georgetown Police	2/28/2023 3:58 PM
	OFFENSIVE TOUCHING/OTHER ASSAULTS/NON-AGGRAVATED	8123001028	500 BLOCK BEDFORD ST	Georgetown Police	2/28/2023 2:07 PM
	LARCENY/SHOPLIFTING	8123001027	000 BLOCK GEORGETOWN PLZ	Georgetown Police	2/28/2023 11:56 AM
	DAMAGE/BUSINESS PROPERTY	8123001026	20600 BLOCK DUPONT BLVD	Georgetown Police	2/28/2023 11:53 AM
	LARCENY/SHOPLIFTING	8123001024	2100 BLOCK N DUPONT BLVD	Georgetown Police	2/28/2023 10:22 AM
	DAMAGE/PRIVATE PROPERTY	8123001021	400 BLOCK SW E. MARKET ST	Georgetown Police	2/28/2023 8:09 AM
	OFFENSIVE TOUCHING/OTHER ASSAULTS/NON-AGGRAVATED	8123001020	300 BLOCK MARKET ST	Georgetown Police	2/28/2023 7:41 AM
	HOMICIDE - WILLFUL KILL - NON-FAMILY - GUN		200 BLOCK DUNBARTON	Delaware State Police	2/27/2023 8:38 PM
	LARCENY/FROM VEHICLE/NOT ATTACHED	8123001007	200 BLOCK BEDFORD ST	Georgetown Police	2/27/2023 8:44 AM
	DRIVING UNDER THE INFLUENCE/LIQUOR	8123000994	ON DOUGLAS STREET 15.62 FEET NORTH EAST FROM BEDFORD STREE	Georgetown Police	2/26/2023 6:12 PM
	DRIVING UNDER THE INFLUENCE/LIQUOR		ON SAVANNAH ROAD 277.06 FEET NORTH FROM SAVANNAH ROAD WIT	Delaware State Police	2/26/2023 2:39 AM

Type	Description	Incident #	Location	Agency	Date
	LARCENY/FROM BUILDING	8123000984	20500 BLOCK S SAND HILL RD	Georgetown Police	2/26/2023 12:04 AM
	DRIVING UNDER THE INFLUENCE/LIQUOR		ON SOUTH BEDFORD STREET 122.87 FEET SOUTH EAST FROM HARRIS	Delaware State Police	2/25/2023 10:04 PM
	INTIMIDATION/RECKLESS ENDANGER/TERRORISTIC THREAT/HARASSMENT/OTHER ASSAULTS/NON-AGGRAVATED	8123000969	300 BLOCK NE W. MARKET ST	Georgetown Police	2/24/2023 3:59 PM
	LARCENY/FROM BUILDING	8123000964	000 BLOCK E COLLEGE PARK LA	Georgetown Police	2/24/2023 12:04 PM
	DRIVING UNDER THE INFLUENCE/LIQUOR		ON E. MARKET STREET US9 427.39 FEET WEST FROM BURTON STREET	Delaware State Police	2/24/2023 2:35 AM
	SIMPLE ASSAULT/NON-FAMILY/OTHER ASSAULTS/NON-AGGRAVATED	8123000946	PEPPER NE ST & RACE ST	Georgetown Police	2/23/2023 12:40 PM
	DISORDERLY CONDUCT/UNRELATED TO LIQUOR	8123000941	E. MARKET W ST & BURTON ST	Georgetown Police	2/23/2023 9:10 AM
	DRIVING UNDER THE INFLUENCE/DRUGS	8123000939	SEASHORE W HWY & VAUGHN RD	Georgetown Police	2/23/2023 2:42 AM
	SIMPLE ASSAULT/NON-FAMILY/OTHER ASSAULTS/NON-AGGRAVATED	8123000929	21600 BLOCK SW BIDEN AVE	Georgetown Police	2/22/2023 4:35 PM
	DISORDERLY CONDUCT/UNRELATED TO LIQUOR	8123000916	000 BLOCK SE RAILROAD AVENUE EAST	Georgetown Police	2/21/2023 5:46 PM
	OFFENSIVE TOUCHING/OTHER ASSAULTS/NON-AGGRAVATED	8123000906	200 BLOCK DUNBARTON APTS	Georgetown Police	2/21/2023 1:10 PM
	DRIVING UNDER THE INFLUENCE/DRUGS	8123000887	ON MARGARET STREET 31.80 FEET NORTH WEST FROM W. MARKET ST	Georgetown Police	2/20/2023 3:47 PM
	DAMAGE/BUSINESS PROPERTY	8123000891	20700 BLOCK DUPONT BLVD	Georgetown Police	2/20/2023 2:29 PM
	HARASSING COMMUNICATION/PHONE/WIRE/M... ONLY	8123000889	100 BLOCK N LINDEN AVE	Georgetown Police	2/20/2023 12:57 PM
	LARCENY/SHOPLIFTING	8123000871	000 BLOCK GEORGETOWN PLZ	Georgetown Police	2/19/2023 4:03 PM
	DISORDERLY CONDUCT/LIQUOR INVOLVEMENT	8123000858	20500 BLOCK N DUPONT BLVD	Georgetown Police	2/18/2023 2:09 PM
	FRAUD BY WIRE	8123000855	19300 BLOCK S CITIZENS BLVD	Georgetown Police	2/18/2023 9:35 AM
	LARCENY/FROM ALL OTHER YARDS	8123000854	THE W CIR & THE CIR	Georgetown Police	2/18/2023 9:00 AM
	DISTURBING THE PEACE/PUBLIC NUISANCE	8123000834	20500 BLOCK DUPONT BLVD	Georgetown Police	2/17/2023 10:41 AM
	AGGRAVATED ASSAULT/NON-FAMILY OTHER DANGEROUS WEAPON	8123000824	100 BLOCK SE RACE ST	Georgetown Police	2/17/2023 12:04 AM
	OFFENSIVE TOUCHING/OTHER ASSAULTS/NON-AGGRAVATED	8123000818	500 BLOCK INGRAMTOWN RD	Georgetown Police	2/16/2023 6:14 PM
	AGGRAVATED ASSAULT/NON-FAMILY OTHER DANGEROUS WEAPON	8123000813	300 BLOCK NE W. MARKET ST	Georgetown Police	2/16/2023 10:46 AM

Type	Description	Incident #	Location	Agency	Date
	ROBBERY/CARJACKING/GUN CONVENIENCE STORE	8123000804	500 BLOCK NW BEDFORD ST	Georgetown Police	2/15/2023 9:37 PM
	OFFENSIVE TOUCHING/OTHER ASSAULTS/NON-AGGRAVATED	8123000799	100 BLOCK SW PINE ST	Georgetown Police	2/15/2023 3:29 PM
	DISORDERLY CONDUCT/UNRELATED TO LIQUOR	8123000794	21700 BLOCK SE ROTH AVE	Georgetown Police	2/15/2023 12:33 PM
	LARCENY/FROM ALL OTHER YARDS	8123000775	000 BLOCK E COLLEGE PARK LA	Georgetown Police	2/14/2023 12:50 PM
	DRIVING UNDER THE INFLUENCE/LIQUOR	8123000741	ON BEDFORD STREET 19.06 FEET NORTH WEST FROM CARRIAGE LANE	Georgetown Police	2/13/2023 2:24 AM
	DISORDERLY CONDUCT/UNRELATED TO LIQUOR	8123000734	100 BLOCK SW DEPOT ST	Georgetown Police	2/11/2023 6:22 PM
	LARCENY/FROM ALL OTHER YARDS	8123000733	GORDY ST ST & DUPONT BLVD	Georgetown Police	2/11/2023 4:20 PM
	DRIVING UNDER THE INFLUENCE/LIQUOR	8123000727	ON N. BEDFORD STREET SR18 72.57 FEET NORTH WEST FROM PEPPER	Georgetown Police	2/11/2023 5:52 AM
	DISORDERLY CONDUCT/UNRELATED TO LIQUOR	8123000725	600 BLOCK DUNBARTON APTS	Georgetown Police	2/11/2023 1:25 AM
	DISORDERLY CONDUCT/UNRELATED TO LIQUOR	8123000718	21600 BLOCK SW BIDEN AVE	Georgetown Police	2/10/2023 4:04 PM
	THEFT/FALSE PRETENSE OR PROMISE	8123000701	100 BLOCK DUNBARTON APTS	Georgetown Police	2/9/2023 12:52 PM
	DAMAGE/BUSINESS PROPERTY	8123000699	200 BLOCK MARKET ST	Georgetown Police	2/9/2023 11:32 AM
	LARCENY/SHOPLIFTING	8123000697	22100 BLOCK DUPONT BLVD	Georgetown Police	2/9/2023 10:07 AM
	HARASSING COMMUNICATION/PHONE/WIRE/M... ONLY	8123000673	21600 BLOCK W BIDEN AVE	Georgetown Police	2/8/2023 12:06 AM
	DAMAGE/BUSINESS PROPERTY	8123000664	100 BLOCK SW PINE ST	Georgetown Police	2/7/2023 2:19 PM
	LARCENY/SHOPLIFTING	8123000660	22000 BLOCK N DUPONT BLVD	Georgetown Police	2/7/2023 8:00 AM
	LARCENY/FROM BUILDING	8123000659	20500 BLOCK DUPONT BLVD	Georgetown Police	2/7/2023 7:54 AM
	LARCENY/SHOPLIFTING	8123000650	20500 BLOCK N DUPONT BLVD	Georgetown Police	2/6/2023 7:47 PM
	DAMAGE/BUSINESS PROPERTY	8123000639	900 BLOCK DUNBARTON APTS	Georgetown Police	2/6/2023 8:51 AM
	DISORDERLY CONDUCT/UNRELATED TO LIQUOR	8123000628	400 BLOCK NW KIMMEY ST	Georgetown Police	2/5/2023 3:20 PM
	DRIVING UNDER THE INFLUENCE/LIQUOR		ON SOUTH BEDFORD STREET 30.72 FEET SOUTH EAST FROM ADAMS S	Delaware State Police	2/5/2023 7:48 AM
	DRIVING UNDER THE INFLUENCE/LIQUOR		ON SOUTHBOUND DUPONT BOULEVARD US113 559.61 FEET NORTH FROM	Delaware State Police	2/5/2023 3:43 AM
	DRIVING UNDER THE INFLUENCE/LIQUOR		ON W. MARKET STREET US9 15.47 FEET NORTH EAST FROM SOUTH AL	Delaware State Police	2/5/2023 2:15 AM

Type	Description	Incident #	Location	Agency	Date
	DRIVING UNDER THE INFLUENCE/LIQUOR		ON SOUTH BEDFORD STREET US9TR AT THE INTERSECTION OF PARK AV	Delaware State Police	2/5/2023 1:48 AM
	DRIVING UNDER THE INFLUENCE/LIQUOR		ON E. MARKET STREET US9 126.83 FEET EAST FROM BURTON STREET	Delaware State Police	2/5/2023 12:54 AM
	OFFENSIVE TOUCHING/OTHER ASSAULTS/NON-AGGRAVATED	8123000603	800 BLOCK E MARKET ST	Georgetown Police	2/4/2023 1:22 PM
	THEFT/FALSE PRETENSE OR PROMISE	8123000596	SAVANNAH N RD & SAVANNAH RD	Georgetown Police	2/4/2023 2:59 AM
	CARRYING PROHIBITED	8123000584	200 BLOCK SW PINE ST	Georgetown Police	2/3/2023 3:38 PM
	LARCENY/SHOPLIFTING	8123000579	000 BLOCK GEORGETOWN PLZ	Georgetown Police	2/3/2023 10:55 AM
	DISTURBING THE PEACE/PUBLIC NUISANCE	8123000569	000 BLOCK SE LAYTON ST	Georgetown Police	2/2/2023 4:51 PM
	DISORDERLY CONDUCT/UNRELATED TO LIQUOR	8123000565	100 BLOCK SE RAILROAD AVENUE EAST	Georgetown Police	2/2/2023 1:07 PM
	DRIVING UNDER THE INFLUENCE/LIQUOR	8123000542	ON DEPOT STREET 12.63 FEET NORTH FROM LAYTON STREET WITHI	Georgetown Police	2/1/2023 12:56 AM
	ROBBERY/CARJACKING/STRONG-ARM RESIDENCE	8123000531	DUNBARTON OAKS APTS & NORTH ST	Georgetown Police	1/31/2023 2:05 AM
	OFFENSIVE TOUCHING/OTHER ASSAULTS/NON-AGGRAVATED	8123000520	000 BLOCK SE KIMMEY ST	Georgetown Police	1/30/2023 12:34 PM
	LARCENY/FROM BUILDING	8123000516	200 BLOCK ADAMS ST	Georgetown Police	1/30/2023 6:55 AM
	INTIMIDATION/RECKLESS ENDANGER/TERRORISTIC THREAT/HARASSMENT/OTHER ASSAULTS/NON-AGGRAVATED	8123000508	400 BLOCK SW MARKET ST	Georgetown Police	1/29/2023 9:04 PM
	ROBBERY/CARJACKING/STRONG-ARM HIGHWAY,STREET,ALLEY	8123000495	CHESTNUT NE ST & ACADEMY ST	Georgetown Police	1/28/2023 2:25 PM
	LARCENY/FROM BUILDING	8123000498	000 BLOCK SE KING ST	Georgetown Police	1/28/2023 2:00 PM
	INTIMIDATION/RECKLESS ENDANGER/TERRORISTIC THREAT/HARASSMENT/OTHER ASSAULTS/NON-AGGRAVATED	8123000476	600 BLOCK INGRAMTOWN RD	Georgetown Police	1/27/2023 3:11 PM
	DISORDERLY CONDUCT/UNRELATED TO LIQUOR	8123000475	20900 BLOCK DUPONT BLVD	Georgetown Police	1/27/2023 2:34 PM
	LARCENY/SHOPLIFTING	8123000470	20500 BLOCK N DUPONT BLVD	Georgetown Police	1/27/2023 8:58 AM
	LARCENY/FROM ALL OTHER YARDS	8123000459	000 BLOCK DOUGLAS ST	Georgetown Police	1/26/2023 5:05 PM
	SIMPLE ASSAULT/NON-FAMILY/OTHER ASSAULTS/NON-AGGRAVATED	8123000455	100 BLOCK SW PINE ST	Georgetown Police	1/26/2023 2:56 PM
	BURGLARY/FORCED ENTRY/NONRESIDENCE	8123000430	21300 BLOCK S BERLIN RD	Georgetown Police	1/25/2023 7:44 AM
	LARCENY/BICYCLES	8123000424	000 BLOCK NW BRIDGEVILLE RD	Georgetown Police	1/24/2023 7:48 PM
	DISORDERLY CONDUCT/UNRELATED TO LIQUOR	8123000422	000 BLOCK LEE AVE	Georgetown Police	1/24/2023 4:07 PM

Type	Description	Incident #	Location	Agency	Date
	OFFENSIVE TOUCHING/OTHER ASSAULTS/NON-AGGRAVATED	8123000414	600 BLOCK DUNBARTON APTS	Georgetown Police	1/24/2023 12:22 AM
	LARCENY/FROM BUILDING	8123000406	DUPONT S BLVD & COLLEGE PARK LA	Georgetown Police	1/23/2023 9:19 AM
	DISORDERLY CONDUCT/UNRELATED TO LIQUOR	8123000400	20800 BLOCK DUPONT BLVD	Georgetown Police	1/22/2023 6:37 PM
	DRIVING UNDER THE INFLUENCE/LIQUOR		ON MURRAYS LANE 143.36 FEET SOUTH FROM EAST LAUREL STREET	Delaware State Police	1/22/2023 2:18 AM
	DISORDERLY CONDUCT/UNRELATED TO LIQUOR	8123000387	600 BLOCK DUNBARTON APTS	Georgetown Police	1/21/2023 8:37 PM
	VEHICLE THEFT LOCALLY STOLEN-LOCALLY RECOVER	8123000359	20700 BLOCK N DUPONT BLVD	Georgetown Police	1/20/2023 6:31 PM
	DAMAGE/PRIVATE PROPERTY	8123000351	20700 BLOCK DUPONT BLVD	Georgetown Police	1/20/2023 8:13 AM
	DISTURBING THE PEACE/PUBLIC NUISANCE	8123000343	22200 BLOCK SE DUPONT BLVD	Georgetown Police	1/19/2023 6:14 PM
	BURGLARY/NO FORCED ENTRY/RESIDENCE	8123000332	000 BLOCK NE CHESTNUT ST	Georgetown Police	1/19/2023 10:20 AM
	INTIMIDATION/RECKLESS ENDANGER/TERRORISTIC THREAT/HARASSMENT/OTHER ASSAULTS/NON-AGGRAVATED	8123000323	000 BLOCK SE BOISENBERRY LA	Georgetown Police	1/18/2023 8:18 PM
	LARCENY/SHOPLIFTING	8123000316	000 BLOCK GEORGETOWN PLZ	Georgetown Police	1/18/2023 1:33 PM
	LARCENY/FROM BUILDING	8123000297	1300 BLOCK DUNBARTON OAKS APTS	Georgetown Police	1/17/2023 4:41 PM
	ROBBERY/CARJACKING/GUN MISCELLANEOUS	8123000264	EAST LAUREL ST & LAUREL ST	Georgetown Police	1/16/2023 1:28 PM
	DRIVING UNDER THE INFLUENCE/LIQUOR	8123000256	ON E. MARKET STREET US9 112.28 FEET EAST FROM MURRAYS LANE	Georgetown Police	1/16/2023 3:12 AM
	OFFENSIVE TOUCHING/OTHER ASSAULTS/NON-AGGRAVATED	8123000226	500 BLOCK DUNBARTON APTS	Georgetown Police	1/13/2023 11:40 PM
	LARCENY/SHOPLIFTING	8123000194	20500 BLOCK N DUPONT BLVD	Georgetown Police	1/12/2023 4:30 PM
	THEFT/OTHER MOTOR VEHICLE LOCALLY STOLEN-LOCALLY RECOVER	8123000191	000 BLOCK NW RAILROAD AVENUE EAST	Georgetown Police	1/12/2023 2:58 PM
	INTIMIDATION/RECKLESS ENDANGER/TERRORISTIC THREAT/HARASSMENT/OTHER ASSAULTS/NON-AGGRAVATED	8123000174	300 BLOCK NW FRANKLIN ST	Georgetown Police	1/11/2023 4:50 PM
	LARCENY/FROM BUILDING	8123000151	000 BLOCK GEORGETOWN PLZ	Georgetown Police	1/10/2023 4:21 PM
	LARCENY/FROM BUILDING	8123000147	000 BLOCK SW PINE ST	Georgetown Police	1/10/2023 2:00 PM
	INTIMIDATION/RECKLESS ENDANGER/TERRORISTIC THREAT/HARASSMENT/OTHER ASSAULTS/NON-AGGRAVATED	8123000134	600 BLOCK DUNBARTON OAKS APTS	Georgetown Police	1/9/2023 3:40 PM
	OFFENSIVE TOUCHING/OTHER ASSAULTS/NON-AGGRAVATED	8123000131	21600 BLOCK W BIDEN AVE	Georgetown Police	1/9/2023 1:55 PM

Type	Description	Incident #	Location	Agency	Date
	BURGLARY/FORCED ENTRY/NONRESIDENCE	8123000123	500 BLOCK BEDFORD ST	Georgetown Police	1/8/2023 10:46 PM
	DAMAGE/PRIVATE PROPERTY	8123000113	300 BLOCK SE MARGARET ST	Georgetown Police	1/8/2023 10:49 AM
	PUBLIC PEACE/FREE TEXT/CRIMINAL NUISANCE	8123000029	BIDEN SW AVE & CARMEAN WAY	Georgetown Police	1/2/2023 12:19 PM
	DISORDERLY CONDUCT/LIQUOR INVOLVEMENT	8123000003	300 BLOCK SW LAUREL ST	Georgetown Police	1/1/2023 2:38 AM

Crime Offense Report

Jun 8, 2023 - Jun 14, 2023

PART I OFFENSES

Offense_Order	Crime_Categ	Current Week	Current Year	Week Previous Year	Previous Year
A03	Kidnap	<u>0</u>	<u>1</u>	<u>0</u>	<u>1</u>
A04	Rape	<u>0</u>	<u>6</u>	<u>0</u>	<u>5</u>
A06	Robbery	<u>0</u>	<u>6</u>	<u>0</u>	<u>2</u>
A07	Assault/Aggravated	<u>0</u>	<u>12</u>	<u>0</u>	<u>7</u>
A08	Burglary	<u>0</u>	<u>13</u>	<u>0</u>	<u>8</u>
A09	Theft	<u>1</u>	<u>115</u>	<u>1</u>	<u>46</u>
A10	Theft/Auto	<u>0</u>	<u>2</u>	<u>0</u>	<u>2</u>
A12	All Other	<u>0</u>	<u>1</u>	<u>0</u>	<u>2</u>
PART I OFFENSES		1	156	1	73

PART II OFFENSES

Offense_Order	Crime_Categ	Current Week	Current Year	Week Previous Year	Previous Year
A13	Other Assaults	<u>1</u>	<u>115</u>	<u>2</u>	<u>98</u>
A15	Criminal Mischief	<u>0</u>	<u>67</u>	<u>0</u>	<u>29</u>
A16	Weapons	<u>0</u>	<u>8</u>	<u>0</u>	<u>8</u>
A17	Other Sex Offenses	<u>0</u>	<u>5</u>	<u>0</u>	<u>5</u>
A18	Alcohol	<u>0</u>	<u>2</u>	<u>0</u>	<u>2</u>
A19	Drugs	<u>3</u>	<u>91</u>	<u>3</u>	<u>88</u>
A20	Noise/Disorderly Premise	<u>2</u>	<u>38</u>	<u>0</u>	<u>4</u>
A21	Trespass	<u>0</u>	<u>73</u>	<u>0</u>	<u>46</u>
A22	Disorderly Conduct	<u>1</u>	<u>55</u>	<u>1</u>	<u>43</u>
A23	Other	<u>12</u>	<u>753</u>	<u>3</u>	<u>333</u>
PART II OFFENSES		19	1207	9	656

PART III OFFENSES

Offense_Order	Crime_Categ	Current Week	Current Year	Week Previous Year	Previous Year
A24	Alarm	<u>3</u>	<u>132</u>	<u>0</u>	<u>0</u>
A25	Animal Control	<u>0</u>	<u>3</u>	<u>0</u>	<u>0</u>
A26	Recovered Property	<u>0</u>	<u>14</u>	<u>0</u>	<u>13</u>
A27	Service	<u>14</u>	<u>651</u>	<u>0</u>	<u>5</u>
A28	Suspicious Per/Veh	<u>7</u>	<u>144</u>	<u>1</u>	<u>4</u>
PART III OFFENSES		24	944	1	22
Summary		44	2307	11	751

Jun 16, 2023

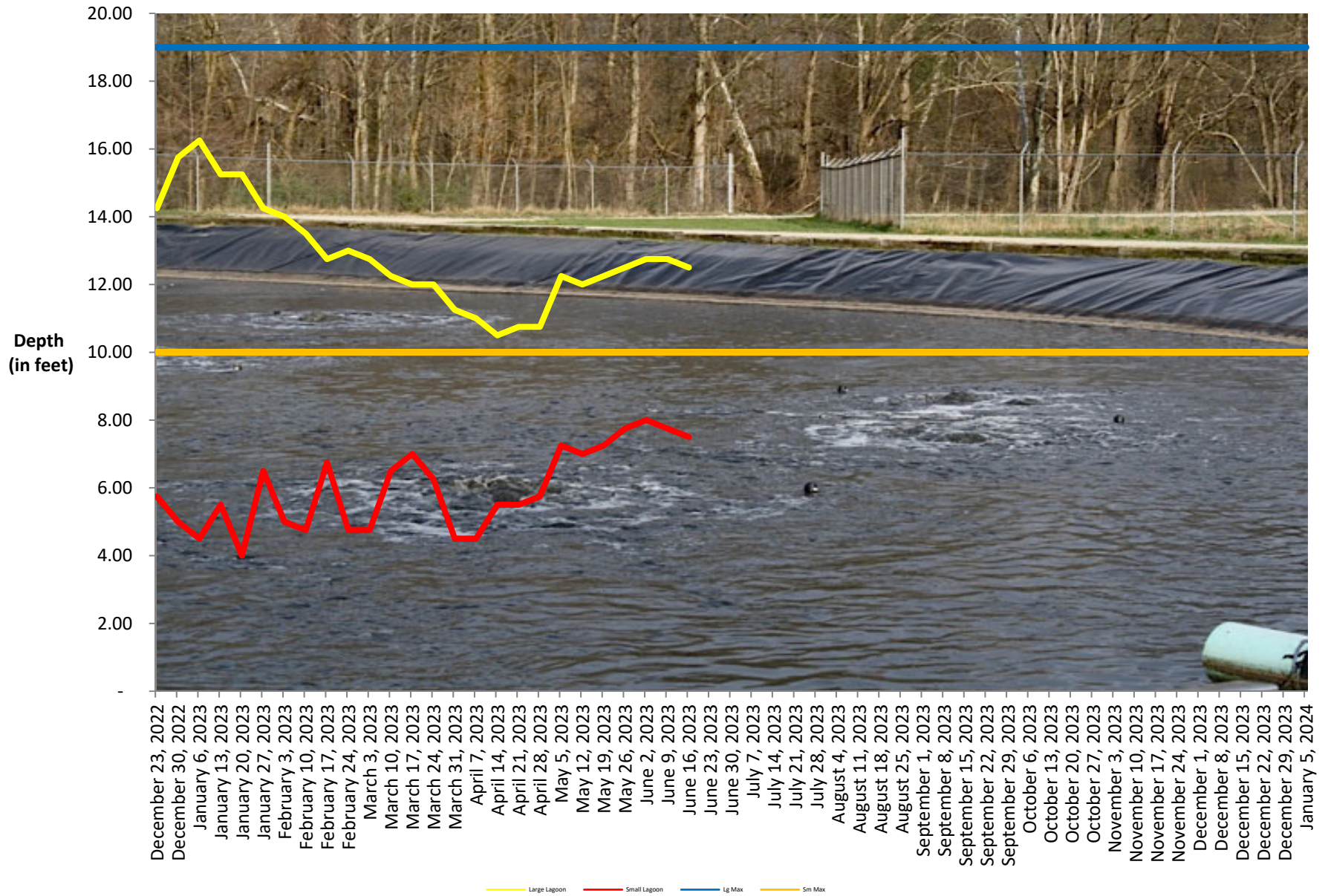
1

10:53:44 AM

Building Permit Activity



WWTF Lagoon Depths



STATE OF THE TOWN

GREATER GEORGETOWN CHAMBER OF COMMERCE

JUNE 7, 2023



TOWN OF
GEORGETOWN

***“Growth is inevitable and desirable, but
destruction of community character is not. The
question is not whether your part of the world
is going to change. The question is how.”***

~ Edward T. McMahon

RESIDENTIAL UNDER CONSTRUCTION

■ Habitat for Humanity

- 7 New Single Family
- Kimmeytown infill & redevelopment
- Additional lots planned



RESIDENTIAL UNDER CONSTRUCTION

■ Dan Ryan Builders

- 121 Units



■ Insight Homes

- 5 Units



RESIDENTIAL UNDER CONSTRUCTION

■ Village of College Park

- 288 apartments
- 1, 2, and 3 Bedroom
- Pool and Clubhouse



PLANNED RESIDENTIAL

■ Admiral's Landing

- Townhomes (Ennis Road/Vaugh Road)

■ CHEER Gateway East

- Apartments/Administrative Office (Sand Hill Road)

■ The Oaks at Georgetown

- Townhomes (South Bedford Street)

■ Short Leaf Preserve

- Townhomes & Single Family (Parker Road)

COMMERCIAL DEVELOPMENT

- Dairy Queen
- Mach 1 Car Wash
- PAM Rehabilitation Hospital



COMMERCIAL UNDER CONSTRUCTION

- Auto Zone
- J B Wagamon Professional Building
- Wawa



COMMERCIAL COMING SOON

POPeYes
 ♦ LOUISIANA KITCHEN ♦

**ROYAL
FARMS**



**SHERWIN
WILLIAMS**

INSTITUTIONAL DEVELOPMENT

- **Sussex County Family Court Facility**
 - \$105 Million Investment
 - 136+ Courthouse Employees Downtown
 - 300 New parking spaces (parking structure)




RECREATION

- **Georgetown to Lewes Trail – Phase 8**
 - Airport Road to Parsons Lane
 - Future connection: Airport Road to Fisher Road
- **Parsons Lane Trailhead & Parking Area**
- **Trail Connectivity**
 - South Railroad Avenue to Park Avenue

INNOVATIVE SOLUTIONS

- **Pallet Village**
- **Residential Single Family Leased Community**



INFRASTRUCTURE

■ ARPA Funds - \$4.0 million

- Sewer
 - Pump Station Rehabilitation
- Water
 - Advanced Metering Infrastructure
 - Elevated Storage – Zoar Road
- Community



INFRASTRUCTURE

■ Planning & Design

- 18/404 & 113 Grade Separated Intersection
- Park Avenue Realignment – Phase 2 (Arrow Safety Road)

■ Under Construction

- Park Avenue Realignment – Phase 1 (Arrow Safety Road)
- Bedford Street & Market Street Rehabilitation

■ Completed

- Georgetown Gateway East Improvements



Delaware Department
of Transportation

INFRASTRUCTURE

- **Planning & Design**
 - North Race Street Improvements (Pepper Street to Douglas Street)
 - Kimmey Street & Pepper Street
- **Completed**
 - Wagamon Avenue and South Front Street
 - Cinder Way Drainage Improvements



CHALLENGES

- **Georgetown North Groundwater**
 - National Priority List
- **Former Georgetown Dump**
 - Donovans Road
- **Emerging Contaminants**
 - Water & Wastewater



CHALLENGES

- Increased Regulations (DNREC)
 - Spray Discharge Permit Renewal
- Legislative actions
 - Courthouse Municipality Fee (SB 110)
 - Employee Unionization (SB 92)
 - Recovery House Accreditation (HS 1 for HB 114)
 - Countywide Reassessment

THANKS TO...

- Residents & Businesses
- Mayor & Town Council
- Town Operating Departments
 - Administration
 - Planning
 - Police
 - Public Works
 - Wastewater





Karryl Hubbard, Secretary

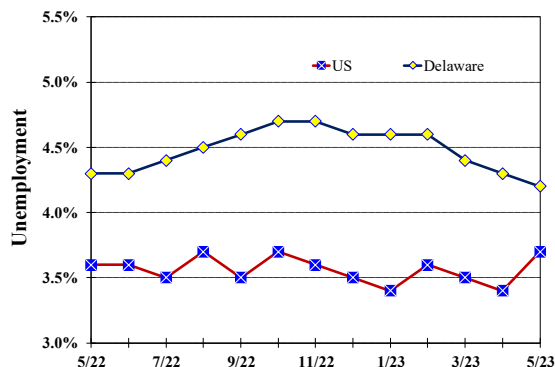
Monthly Labor Review

May 2023

Published June 16, 2023

Unemployment Rate

Delaware and US
May 2022 – May 2023



Monthly Commentary

Delaware's May unemployment rate of 4.2 percent is the lowest rate since just prior to the COVID-19 pandemic in February 2020 when the unemployment rate was 3.7 percent. The number of employed workers increased by 2,300 or 0.5%, continuing the over-the-month upward trend in employment that began in December 2022. May's Labor Force Participation (LFP) rate also grew from 59.8 to 59.9 over the month as 2,000 workers were added to Delaware's labor force, the largest monthly gain since December 2020. Total non-farm jobs reached 485,700, their highest level since record-keeping began in 1990.

Delaware Civilian Labor Force

Delaware Residents

	May 2023	Apr. 2023	May 2022
Civilian Labor Force	499,800	497,800	497,800
Employed	478,600	476,300	476,300
Unemployed	21,200	21,500	21,500
Unemployment Rate %	4.2	4.3	4.3
US Unemployment Rate %	3.7	3.4	3.6

Source: Delaware Dept. of Labor in cooperation with the US Dept. of Labor, Bureau of Labor Statistics.

Area Unemployment Rates (%)

	May 2023	Apr. 2023	May 2022
New Castle County	3.8	3.7	4.0
Wilmington	6.1	5.5	5.7
Newark	3.4	3.2	4.2
Kent County	4.4	4.5	4.7
Dover	5.4	5.3	6.2
Sussex County	3.8	4.0	3.8

Note: Area rates are not seasonally adjusted.

Source: Delaware Dept. of Labor in cooperation with the US Dept. of Labor, Bureau of Labor Statistics.

Hours & Earnings

All Employee (Total Private)

	May 2023	Apr. 2023	May 2022
Weekly Earnings	\$992.09	\$1,018.66	\$974.49
Weekly Hours	32.4	32.4	33.0
Hourly Earnings	\$30.62	\$31.44	\$29.53

Source: Delaware Dept. of Labor in cooperation with the US Dept. of Labor, Bureau of Labor Statistics.

Office of Occupational and Labor Market Information

For data questions, contact Tom Dougherty (302) 761-8062

Delaware Labor Force Trends

Delaware's seasonally adjusted unemployment rate in May 2023 was 4.2%, down from 4.3% in April 2023. There were 21,200 unemployed Delawareans in May 2023 compared to 21,500 in May 2022. The US unemployment rate was 3.7% in May 2023, up from 3.4% in April 2023. In May 2022, the US unemployment rate was 3.6%, while Delaware's rate was 4.3%.

In May 2023, seasonally adjusted nonfarm employment was 485,700, up from 483,700 in April 2023. Since May 2022, Delaware's total nonfarm jobs have increased by a net gain of 14,700, a rise of 3.1 %. Nationally, jobs during that period increased 2.6%.

Delaware Nonfarm Employment

Jobs at Delaware Locations
Seasonally Adjusted (in 000s)

INDUSTRY GROUP	May 2023	Apr. 2023	Over the Month Change	Over the Year Change†
TOTAL NONAG. EMP.	485.7	483.7	2.0	14.7
CONSTRUCTION	24.4	24.2	0.2	1.2
MANUFACTURING	27.3	27.2	0.1	1.6
Durable Goods	10.1	10.1	0.0	0.8
Nondurable Goods	17.2	17.1	0.1	0.8
TRADE, TRANSP., & UTIL.	91.6	90.9	0.7	1.9
Wholesale Trade	12.4	12.5	-0.1	0.1
Retail Trade	50.6	50.1	0.5	0.6
Transp. & Utilities	28.6	28.3	0.3	1.2
INFORMATION	3.7	3.8	-0.1	-0.1
FINANCIAL ACTIVITIES	50.3	50.3	0.0	2.3
PROF. & BUS. SERVICES	67.9	67.6	0.3	2.0
PRIV. EDUCATION & HEALTH	80.3	79.9	0.4	0.6
LEISURE & HOSPITALITY	53.4	52.6	0.8	4.0
OTHER SERVICES	18.5	18.8	-0.3	-0.2
GOVERNMENT	68.3	68.4	-0.1	1.4
Federal Government	6.3	6.3	0.0	0.4
State Government	31.8	32.1	-0.3	-0.1
Local Government	30.2	30.0	0.2	1.1

† Annual changes are not seasonally adjusted.
Details may not add up due to rounding and seasonal adjustment.
Source: US Department of Labor, Bureau of Labor Statistics.

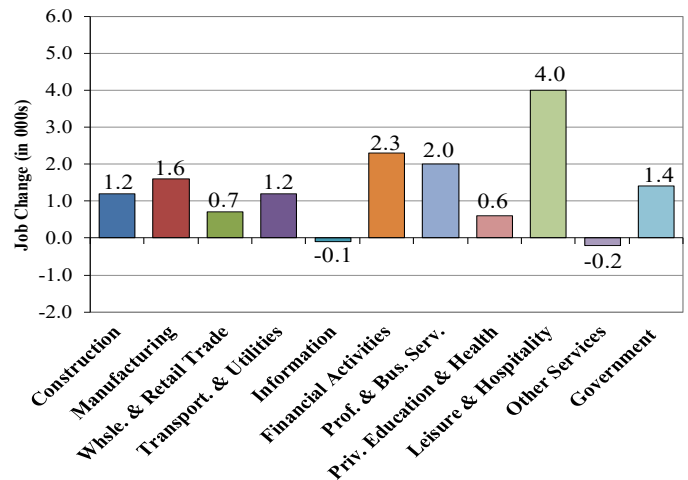
Office of Occupational and Labor Market Information

For data questions, contact Tom Dougherty (302) 761-8062

<https://labor.delaware.gov/divisions/oolmi/>

Delaware Over-the-Year Job Change

May 2022 — May 2023



Consumer Price Index

All Urban Consumers

	Percent Change to May 2023 from:		
	May 2022	Mar. 2023	Apr. 2023
US City Average	4.0	0.8	0.3
Phila.-Camden-Wilm.*	NA	NA	NA

* Data are published on a bi-monthly basis.

Delaware Annual Net Job Change

Annual Average 2002–2022

