

# TOWN MANAGER'S WEEKLY REPORT



## UPCOMING MEETINGS & EVENTS ...

- ✓ **Sussex County Association of Towns:** Wednesday, June 7, 6:00 PM, hosted by Lewes
- ✓ **Sussex County Association of Towns Steering Committee:** Friday, June 9, 9:00 AM, First State Community Action Agency
- ✓ **Town Council Meeting:** Monday, June 12, 7:00 PM, Regular Meeting, Town Hall
- ✓ **Town Offices Closed:** Monday, June 19, in observance of Juneteenth

## UPDATES FROM DEPARTMENTS ...

### **Finance**

- As of June 2, the Town has collected:
  - \$959,256 (51%) of the 2024 annual property tax billing (\$1,875,037)
  - \$997,173 (93%) of the April utility billing (\$1,070,163)
    - ✓ Posted Homes with Disconnect Notices on June 1
- Processed Payroll, Accounts Payable, Accounts Receivable
  - Processed 44 payroll records.
  - Processed Purchase Orders (64)
    - ✓ Accounts Payable checks generated (42)
    - ✓ Scanned copies of invoices and attached to PO's.
  - Cash Receipt Transactions (930)
  - Miscellaneous Billing Invoices generated.
- Provided Tax and Utility Information for property settlements and stamped deeds.
- Assisted customers with utility bill and parking ticket questions.
- Meeting regarding end of year procedures (Kristen Dabrowski, Laura Givens, Olga Holm)

### **Construction Coordinator**

- Sussex County Family Court
  - Inspect sanitary sewer main and lateral installation
  - Inspect storm water pipe and catch basin installation
  - Approve and inspect field adjustment for water main drop
- Certificate of Occupancy
  - 22549 Little Street (Temporary)
  - 109 Nelson Avenue
- Miss Utility Locate Summary (copy attached)

# TOWN MANAGER'S WEEKLY REPORT

---



## **Police**

- Weekly CrimeMapping Reports (copy attached)
- Part I, II, and III Offenses Crime Data (week and year to date) (attached)
- Departmental Press Releases issued as warranted

## **Planning**

- WB Georgetown (Dental Office) – Resubmittal submitted to Engineer for review on June 1
- 124 East Pine Street (Duplex) – Plans signed/stamped approved on May 31; electronic copy received by applicant on June 1
- Predevelopment Meetings Scheduled:
  - June 7: 106 East Laurel Street – proposed printing shop/warehouse in an existing out building
  - June 8: Calhoun Apartments – follow up meeting, 108 units

## **Public Works**

- Special water bacteria test returned absent from North Georgetown Elementary water samples (due to water main break)
- HVAC units serviced 37 and 39 The Circle
- Fire hydrant hit at North Bedford Street and West Laurel Street – repaired and back in service
- Public Works truck re-bids delivered to 6 dealers
- Memorial Bench for Dr. Anthony received on May 30
- No truck right turn/no left turn signs ordered on May 30
- Pot hole patrol patching in progress
- Added millings and graded Kimmey Street Extended, Pepper Street Extended, and East Alley

## **Wastewater**

- Lagoon depths: Large Lagoon is 12.75 feet and Small Lagoon is 8.00 feet
- Hay farmer completed baling and removal of hay from Zones 6 thru 8 of our spray field
- Sprayed herbicide around all the risers in Zones 6 thru 8 of our spray field
- Sprayed herbicide around all the valve boxes in our spray field.
- Responded to an emergency utility locate on Route 9 in the area of Old Furnace Road

# TOWN MANAGER'S WEEKLY REPORT

---



- Investigated a sewer odor complaint on North Race Street – No sewer backups were found outside of the building, and we advised maintenance personnel to run water through all the drains and possibly seal off any drains not being used

## TOWN MANAGER'S UPDATE ...

- Participated in a call with the Office of the Governor and Delaware League of Local Governments regarding proposed DNREC Zero Emission Vehicle (ZEV) regulations and the potential impact on municipalities:
  1. Cost to Implement
  2. Availability of Vehicles
  3. Access to charging stations
  4. Infrastructure for Level 3 charging stations
- Provided Planning Department with updates on Comprehensive Plan Implementation Recommendations
- Finalized paperwork for Delmarva Power for new street light on Swain Avenue – anticipate installation within the next two weeks
- Executed Municipal Electronic Agreement with DelDOT (for sending and approving Letter Agreements electronically)
- Participated, with Staff, in a discussion with ePlanSoft (electronic plan submission and review) (Jamie Craddock, Kristen Dabrowski, Gene Dvornick, Jocelyn Huff, Jeff Ward)
- Contacted Sandhill Fields to schedule a meeting to discuss special events and impact on the Town and Police Department
- Continued work on *State of the Town* presentation for the Georgetown Chamber of Commerce, June Economic Development Lunch (June 7)
- Participated in GREAT Fund Committee Meeting – Award recommendations on June 12 Town Council Agenda (Sue Barlow, Gene Dvornick, Angela Townsend)
- Responded to local resident concern over noise related to the Bedford & Market Street Rehabilitation Project – shared same with DelDOT and Inspector – two week schedule now received and Notice of Work posted on Social Media
- Responded to visitor questions regarding the traffic signal at Dupont Boulevard and Arrow Safety Road
- Started to update the *2023 Overview of Operations and Projects* for presentation at the June 26 Town Council Meeting
- Followed up on some Code Enforcement issues
- Responded to several FOIA requests

TOWN MANAGER'S  
WEEKLY REPORT

---



# TOWN MANAGER'S WEEKLY REPORT

---

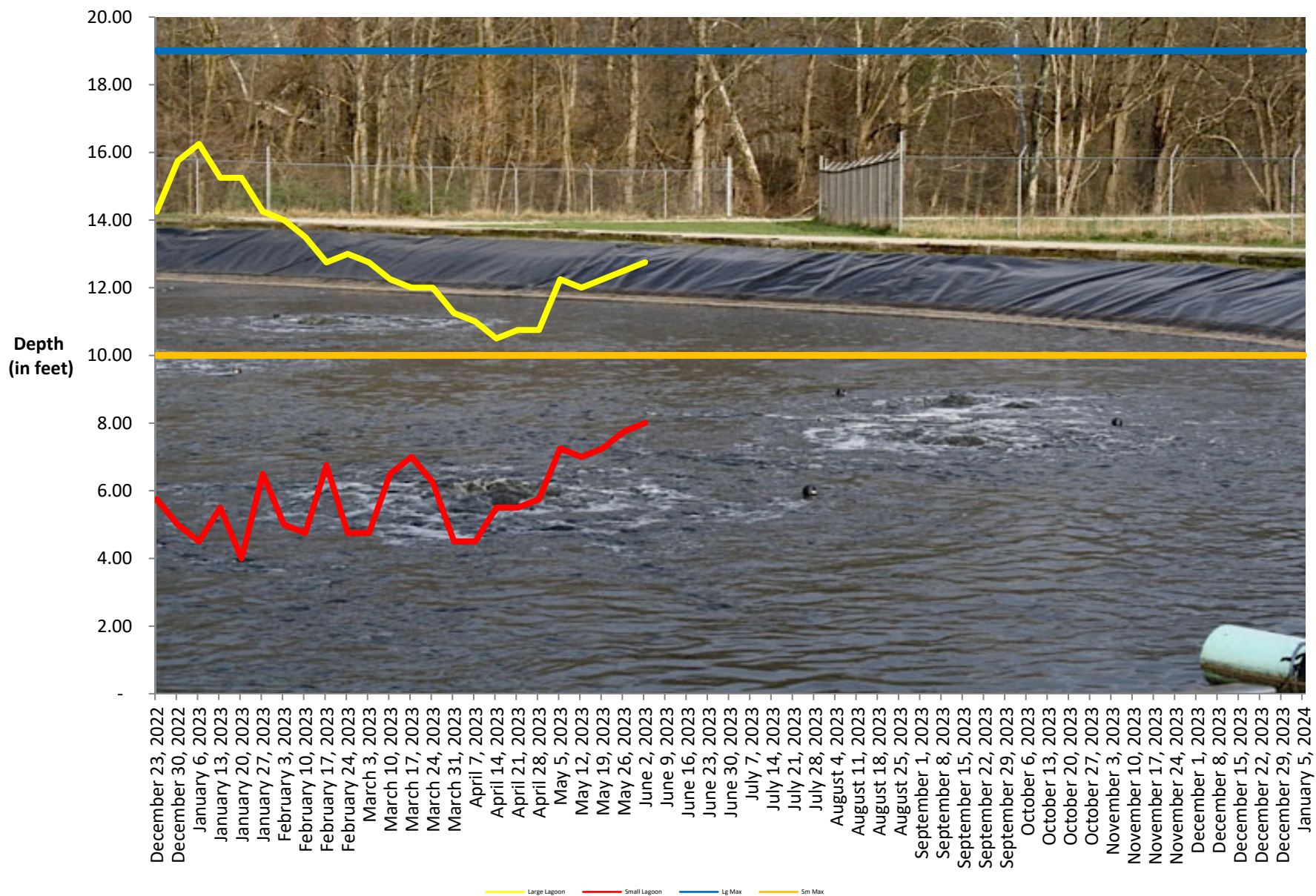


***THIS REPORT AND ANY ATTACHMENTS ARE ONLY BEING SENT  
ELECTRONICALLY UNLESS OTHERWISE REQUESTED***

*In an effort to inform Council, employees and the public about current Town activities and issues, the Town Manager issues the Town Manager's Weekly Report with highlights from department activities for the current week. This report is published online and distributed every Friday. If you have comments, questions or suggestions regarding the Town Manager's Weekly Report, please contact Town Manager.*



## WWTF Lagoon Depths

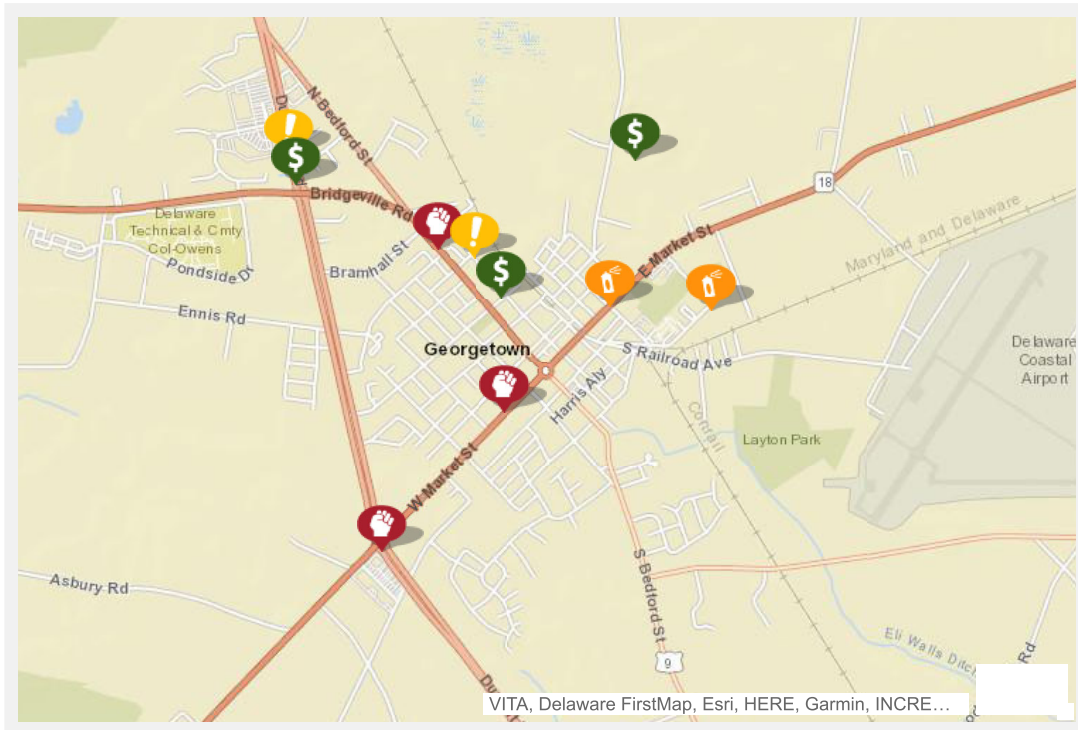


## CrimeMapping.com Map

Friday, May 26, 2023 through Thursday, June 1, 2023

**Showing crime types:** Arson, Assault, Burglary, Disturbing the Peace, Drugs / Alcohol Violations, DUI, Fraud, Homicide, Motor Vehicle Theft, Robbery, Sex Crimes, Theft / Larceny, Vandalism, Vehicle Break-In / Theft, Weapons











☒ Show crime report ☐ Show crime chart



Grab the bottom/right borders to resize the map or the handle in the bottom right corner.

All representations on this map are distributed and transmitted "AS IS" without warranties of any kind, either express or implied including without limitation, warranties of title or implied warranties of merchantability or fitness for a particular purpose. In no event shall CrimeMapping.COM become liable to users of these data for any loss or damages, consequential or otherwise, including but not limited to time, money, goodwill, arising from the use, operation or modification of the data. The visual presentation of data is being provided strictly as a courtesy, not as an obligation to its users.

## Crime Report

Type	Description	Incident #	Location	Agency	Date
	LARCENY/FROM BUILDING	8123003030	000 BLOCK SW NEW ST	Georgetown Police	5/31/2023 10:49 AM
	OFFENSIVE TOUCHING/OTHER ASSAULTS/NON-AGGRAVATED	8123002973	GEORGETOWN SE PLZ & W. MARKET ST	Georgetown Police	5/28/2023 3:14 PM
	INTIMIDATION/RECKLESS ENDANGER/TERRORISTIC THREAT/HARASSMENT/OTHER ASSAULTS/NON-AGGRAVATED	8123002971	400 BLOCK NW N. BEDFORD ST	Georgetown Police	5/28/2023 1:45 PM
	DISORDERLY CONDUCT/UNRELATED TO LIQUOR	8123002965	300 BLOCK SE RACE ST	Georgetown Police	5/28/2023 6:14 AM
	DAMAGE/BUSINESS PROPERTY	8123002927	000 BLOCK INGRAMTOWN RD	Georgetown Police	5/26/2023 7:44 PM
	PUBLIC PEACE/FREE TEXT/CRIMINAL NUISANCE	8123002925	20500 BLOCK S DUPONT BLVD	Georgetown Police	5/26/2023 7:03 PM
	LARCENY/VEHICLE PARTS/FROM AUTO/ATTACHED	8123002924	20600 BLOCK SAVANNAH RD	Georgetown Police	5/26/2023 7:00 PM
	INTIMIDATION/RECKLESS ENDANGER/TERRORISTIC THREAT/HARASSMENT/OTHER ASSAULTS/NON-AGGRAVATED	8123002915	300 BLOCK SW MARKET ST	Georgetown Police	5/26/2023 3:01 PM
	DAMAGE/BUSINESS PROPERTY	8123002912	000 BLOCK SE KING ST	Georgetown Police	5/26/2023 12:44 PM
	LARCENY/FROM ALL OTHER YARDS	8123002908	20500 BLOCK N DUPONT BLVD	Georgetown Police	5/26/2023 11:13 AM

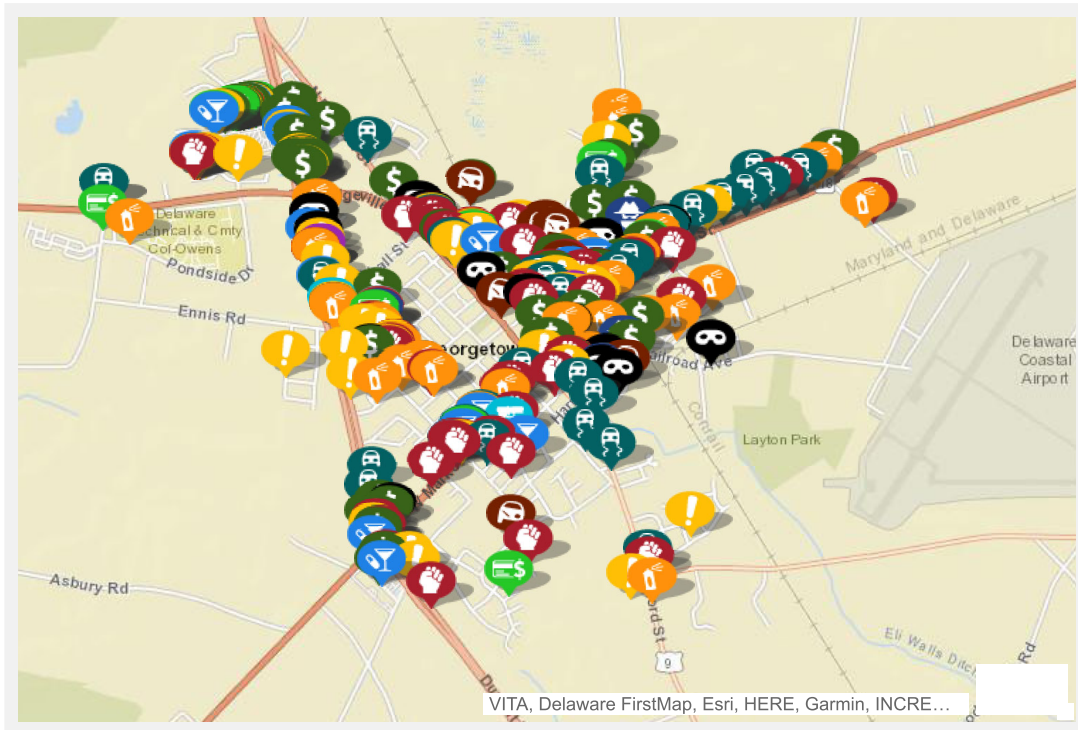


## CrimeMapping.com Map

Sunday, January 1, 2023 through Thursday, June 1, 2023

**Showing crime types:** Arson, Assault, Burglary, Disturbing the Peace, Drugs / Alcohol Violations, DUI, Fraud, Homicide, Motor Vehicle Theft, Robbery, Sex Crimes, Theft / Larceny, Vandalism, Vehicle Break-In / Theft, Weapons

☒ Show crime report ☐ Show crime chart



Grab the bottom/right borders to resize the map or the handle in the bottom right corner.

All representations on this map are distributed and transmitted "AS IS" without warranties of any kind, either express or implied including without limitation, warranties of title or implied warranties of merchantability or fitness for a particular purpose. In no event shall CrimeMapping.COM become liable to users of these data for any loss or damages, consequential or otherwise, including but not limited to time, money, goodwill, arising from the use, operation or modification of the data. The visual presentation of data is being provided strictly as a courtesy, not as an obligation to its users.

## Crime Report

Type	Description	Incident #	Location	Agency	Date
	LARCENY/FROM BUILDING	8123003030	000 BLOCK SW NEW ST	Georgetown Police	5/31/2023 10:49 AM
	OFFENSIVE TOUCHING/OTHER ASSAULTS/NON-AGGRAVATED	8123002973	GEORGETOWN SE PLZ & W. MARKET ST	Georgetown Police	5/28/2023 3:14 PM
	INTIMIDATION/RECKLESS ENDANGER/TERRORISTIC THREAT/HARASSMENT/OTHER ASSAULTS/NON-AGGRAVATED	8123002971	400 BLOCK NW N. BEDFORD ST	Georgetown Police	5/28/2023 1:45 PM
	DISORDERLY CONDUCT/UNRELATED TO LIQUOR	8123002965	300 BLOCK SE RACE ST	Georgetown Police	5/28/2023 6:14 AM
	DAMAGE/BUSINESS PROPERTY	8123002927	000 BLOCK INGRAMTOWN RD	Georgetown Police	5/26/2023 7:44 PM
	PUBLIC PEACE/FREE TEXT/CRIMINAL NUISANCE	8123002925	20500 BLOCK S DUPONT BLVD	Georgetown Police	5/26/2023 7:03 PM
	LARCENY/VEHICLE PARTS/FROM AUTO/ATTACHED	8123002924	20600 BLOCK SAVANNAH RD	Georgetown Police	5/26/2023 7:00 PM
	INTIMIDATION/RECKLESS ENDANGER/TERRORISTIC THREAT/HARASSMENT/OTHER ASSAULTS/NON-AGGRAVATED	8123002915	300 BLOCK SW MARKET ST	Georgetown Police	5/26/2023 3:01 PM
	DAMAGE/BUSINESS PROPERTY	8123002912	000 BLOCK SE KING ST	Georgetown Police	5/26/2023 12:44 PM
	LARCENY/FROM ALL OTHER YARDS	8123002908	20500 BLOCK N DUPONT BLVD	Georgetown Police	5/26/2023 11:13 AM
	DISTURBING THE PEACE/PUBLIC NUISANCE	8123002876	20500 BLOCK N DUPONT BLVD	Georgetown Police	5/25/2023 4:39 AM
	DAMAGE/BUSINESS PROPERTY	8123002848	200 BLOCK NW RACE ST	Georgetown Police	5/24/2023 1:18 AM
	LARCENY/SHOPLIFTING	8123002839	000 BLOCK E COLLEGE PARK LA	Georgetown Police	5/23/2023 6:04 PM
	OFFENSIVE TOUCHING/OTHER ASSAULTS/NON-AGGRAVATED	8123002833	W. MARKET SW ST & SOUTH LA	Georgetown Police	5/23/2023 8:06 AM
	OFFENSIVE TOUCHING/OTHER ASSAULTS/NON-AGGRAVATED	8123002832	300 BLOCK DUNBARTON APTS	Georgetown Police	5/23/2023 7:18 AM
	INTIMIDATION/RECKLESS ENDANGER/TERRORISTIC THREAT/HARASSMENT/OTHER ASSAULTS/NON-AGGRAVATED	8123002823	200 BLOCK SW HIGH SCHOOL AVE	Georgetown Police	5/22/2023 9:34 PM
	DAMAGE/PRIVATE PROPERTY	8123002824	000 BLOCK INGRAMTOWN RD	Georgetown Police	5/22/2023 9:03 PM
	DISORDERLY CONDUCT/LIQUOR INVOLVEMENT	8123002807	100 BLOCK NE ANDERSON ST	Georgetown Police	5/21/2023 10:56 PM
	DISORDERLY CONDUCT/UNRELATED TO LIQUOR	8123002806	000 BLOCK E COLLEGE PARK LA	Georgetown Police	5/21/2023 10:34 PM
	DISORDERLY CONDUCT/UNRELATED TO LIQUOR	8123002800	000 BLOCK W COLLEGE PARK LA	Georgetown Police	5/21/2023 5:49 PM
	DAMAGE/PRIVATE PROPERTY	8123002784	800 BLOCK SW E. MARKET ST	Georgetown Police	5/21/2023 9:28 AM
	OFFENSIVE TOUCHING/OTHER ASSAULTS/NON-AGGRAVATED	8123002760	20700 BLOCK DUPONT BLVD	Georgetown Police	5/20/2023 1:11 AM
	DRIVING UNDER THE INFLUENCE/LIQUOR	8123002754	ON BRAMHALL STREET AT THE INTERSECTION OF	Georgetown Police	5/19/2023 10:36 PM

Type	Description	Incident #	DUPONT BOULEVARD Location	Agency	Date
	LARCENY/FROM BUILDING	8123002752	000 BLOCK E COLLEGE PARK LA	Georgetown Police	5/19/2023 5:11 PM
	ROBBERY/CARJACKING/KNIFE HIGHWAY,STREET,ALLEY	8123002746	200 BLOCK SE RACE ST	Georgetown Police	5/19/2023 1:18 PM
	HARASSING COMMUNICATION/PHONE/WIRE/M... ONLY	8123002744	200 BLOCK SW E. MARKET ST	Georgetown Police	5/19/2023 10:30 AM
	OFFENSIVE TOUCHING/OTHER ASSAULTS/NON-AGGRAVATED	8123002742	22300 BLOCK SE DUPONT BLVD	Georgetown Police	5/19/2023 9:12 AM
	BURGLARY/NO FORCED ENTRY/FREE TEXT	8123002739	DUPONT N BLVD & BRAMHALL ST	Georgetown Police	5/19/2023 1:36 AM
	DISORDERLY CONDUCT/UNRELATED TO LIQUOR	8123002736	DUPONT S BLVD & BRAMHALL ST	Georgetown Police	5/18/2023 10:19 PM
	DISORDERLY CONDUCT/LIQUOR INVOLVEMENT	8123002731	000 BLOCK GEORGETOWN PLZ	Georgetown Police	5/18/2023 7:52 PM
	DISTURBING THE PEACE/PUBLIC NUISANCE	8123002729	20800 BLOCK N DUPONT BLVD	Georgetown Police	5/18/2023 6:12 PM
	LARCENY/VEHICLE PARTS/FROM AUTO/ATTACHED	8123002717	000 BLOCK SW LAUREL ST	Georgetown Police	5/18/2023 9:56 AM
	DISORDERLY CONDUCT/LIQUOR INVOLVEMENT	8123002707	20500 BLOCK N DUPONT BLVD	Georgetown Police	5/17/2023 9:41 PM
	LARCENY/FROM BUILDING	8123002704	000 BLOCK E COLLEGE PARK LA	Georgetown Police	5/17/2023 8:33 PM
	SIMPLE ASSAULT/NON-FAMILY/OTHER ASSAULTS/NON-AGGRAVATED	8123002702	20700 BLOCK DUPONT BLVD	Georgetown Police	5/17/2023 7:25 PM
	HARASSING COMMUNICATION/PHONE/WIRE/M... ONLY	8123002680	20600 BLOCK N SAVANNAH RD	Georgetown Police	5/16/2023 9:29 PM
	DISORDERLY CONDUCT/UNRELATED TO LIQUOR	8123002672	100 BLOCK SE RAILROAD AVENUE EAST	Georgetown Police	5/16/2023 3:40 PM
	LARCENY/FROM BUILDING	8123002657	000 BLOCK E WAPLES DR	Georgetown Police	5/15/2023 10:34 PM
	DAMAGE/PRIVATE PROPERTY	8123002651	100 BLOCK SW E. MARKET ST	Georgetown Police	5/15/2023 4:56 PM
	LARCENY/FROM BUILDING	8123002647	000 BLOCK GEORGETOWN PLZ	Georgetown Police	5/15/2023 3:30 PM
	DAMAGE/PRIVATE PROPERTY	8123002629	1600 BLOCK SW DUNBARTON ST	Georgetown Police	5/14/2023 9:03 PM
	LARCENY/FROM ALL OTHER YARDS	8123002625	500 BLOCK W INGRAMTOWN RD	Georgetown Police	5/14/2023 6:55 PM
	LARCENY/FROM VEHICLE/NOT ATTACHED	8123002620	100 BLOCK TRACEY ST	Georgetown Police	5/14/2023 11:09 AM
	DRIVING UNDER THE INFLUENCE/LIQUOR		ON E. MARKET STREET US9 200.74 FEET SOUTH WEST FROM ALBURY	Delaware State Police	5/13/2023 5:17 AM
	DRIVING UNDER THE INFLUENCE/LIQUOR	8123002592	ON W. MARKET STREET US9 151.45 FEET SOUTH WEST FROM ROBINSO	Georgetown Police	5/13/2023 2:50 AM
	DRIVING UNDER THE INFLUENCE/LIQUOR		ON E. MARKET STREET US9 506.77 FEET SOUTH WEST FROM AIRPORT	Delaware State Police	5/13/2023 12:29 AM

Type	Description	Incident #	Location	Agency	Date
	INTIMIDATION/RECKLESS ENDANGER/TERRORISTIC THREAT/HARASSMENT/OTHER ASSAULTS/NON-AGGRAVATED	8123002581	400 BLOCK KIMMEY ST	Georgetown Police	5/12/2023 3:56 PM
	INTIMIDATION/RECKLESS ENDANGER/TERRORISTIC THREAT/HARASSMENT/OTHER ASSAULTS/NON-AGGRAVATED	8123002572	000 BLOCK GEORGETOWN PLZ	Georgetown Police	5/12/2023 5:54 AM
	DRIVING UNDER THE INFLUENCE/LIQUOR/DRUGS		ON E. MARKET STREET US9 47.28 FEET EAST FROM MURRAYS LANE	Delaware State Police	5/12/2023 3:37 AM
	SIMPLE ASSAULT/NON- FAMILY/OTHER ASSAULTS/NON- AGGRAVATED	8123002569	1100 BLOCK DUNBARTON APTS	Georgetown Police	5/12/2023 12:12 AM
	BURGLARY/NO FORCED ENTRY/NONRESIDENCE	8123002568	300 BLOCK SE N. BEDFORD ST	Georgetown Police	5/11/2023 8:55 PM
	URINATE OR DEFECCATE IN PUBLIC	8123002566	600 BLOCK DUNBARTON APTS	Georgetown Police	5/11/2023 8:25 PM
	DAMAGE/BUSINESS PROPERTY	8123002560	400 BLOCK S BEDFORD ST	Georgetown Police	5/11/2023 4:12 PM
	INTIMIDATION/RECKLESS ENDANGER/TERRORISTIC THREAT/HARASSMENT/OTHER ASSAULTS/NON-AGGRAVATED	8123002551	300 BLOCK SW MARKET ST	Georgetown Police	5/11/2023 10:34 AM
	AGGRAVATED ASSAULT/NON-FAMILY STRONG-ARM/HANDS/FIST/FEET	8123002527	200 BLOCK NE PINE ST	Georgetown Police	5/10/2023 5:46 PM
	LARCENY/FROM VEHICLE/NOT ATTACHED	8123002519	100 BLOCK TRACEY ST	Georgetown Police	5/10/2023 10:35 AM
	DRIVING UNDER THE INFLUENCE/LIQUOR		ON E. MARKET STREET US9 43.95 FEET NORTH EAST FROM PARSONS	Delaware State Police	5/9/2023 10:46 PM
	LARCENY/VEHICLE PARTS/FROM AUTO/ATTACHED	8123002484	20100 BLOCK WOLF RD	Georgetown Police	5/9/2023 7:34 AM
	LARCENY/FROM VEHICLE/NOT ATTACHED	8123002480	000 BLOCK NE DOUGLAS ST	Georgetown Police	5/8/2023 10:30 PM
	DAMAGE/PUBLIC PROPERTY	8123002461	300 BLOCK SE RACE ST	Georgetown Police	5/8/2023 6:24 AM
	DAMAGE/PUBLIC PROPERTY	8123002460	E. MARKET SW ST & BARNES ALY	Georgetown Police	5/8/2023 3:45 AM
	DAMAGE/BUSINESS PROPERTY	8123002416	21600 BLOCK SW BIDEN AVE	Georgetown Police	5/6/2023 11:45 AM
	DRIVING UNDER THE INFLUENCE/LIQUOR		ON SOUTHBOUND DUPONT BOULEVARD US113 448.82 FEET NORTH FROM	Delaware State Police	5/5/2023 11:54 PM
	DRIVING UNDER THE INFLUENCE/LIQUOR	8123002406	ON EAST LAUREL STREET 25.74 FEET SOUTH WEST FROM LAYTON ST	Georgetown Police	5/5/2023 11:08 PM
	BURGLARY/FORCED ENTRY/NONRESIDENCE	8123002401	500 BLOCK NW BEDFORD ST	Georgetown Police	5/5/2023 11:21 AM
	INTIMIDATION/RECKLESS ENDANGER/TERRORISTIC THREAT/HARASSMENT/OTHER ASSAULTS/NON-AGGRAVATED	8123002338	20700 BLOCK DUPONT BLVD	Georgetown Police	5/3/2023 9:00 PM
	LARCENY/FROM VEHICLE/NOT	8123002336	000 BLOCK SE KING ST	Georgetown Police	5/2/2023 8:16 PM

Type	Description	Incident #	Location	Agency	Date
	ATTACHED				
	DISORDERLY CONDUCT/LIQUOR INVOLVEMENT	8123002318	20600 BLOCK N DUPONT BLVD	Georgetown Police	5/1/2023 10:04 PM
	OFFENSIVE TOUCHING/OTHER ASSAULTS/NON-AGGRAVATED	8123002309	300 BLOCK NE MARKET ST	Georgetown Police	5/1/2023 3:48 PM
	LARCENY/SHOPLIFTING	8123002290	000 BLOCK E COLLEGE PARK LA	Georgetown Police	4/30/2023 12:12 PM
	LARCENY/SHOPLIFTING	8123002288	COLLEGE PARK E LA & CARMEAN WAY	Georgetown Police	4/30/2023 11:37 AM
	DRIVING UNDER THE INFLUENCE/LIQUOR	8123002277	ON SEASHORE HIGHWAY SR18 20.51 FEET WEST FROM VAUGHN ROAD	Georgetown Police	4/30/2023 2:14 AM
	AGGRAVATED ASSAULT/NON-FAMILY OTHER DANGEROUS WEAPON	8123002279	100 BLOCK NE CEDAR ST	Georgetown Police	4/30/2023 12:12 AM
	LARCENY/VEHICLE PARTS/FROM AUTO/ATTACHED	8123002253	500 BLOCK NE W. MARKET ST	Georgetown Police	4/29/2023 6:26 PM
	LARCENY/FROM BUILDING	8123002284	000 BLOCK E COLLEGE PARK LA	Georgetown Police	4/29/2023 6:00 PM
	THEFT/FALSE PRETENSE OR PROMISE	8123002267	000 BLOCK W COLLEGE PARK LA	Georgetown Police	4/29/2023 12:35 PM
	DISORDERLY CONDUCT/LIQUOR INVOLVEMENT	8123002261	20700 BLOCK N DUPONT BLVD	Georgetown Police	4/29/2023 8:38 AM
	DISORDERLY CONDUCT/UNRELATED TO LIQUOR	8123002242	600 BLOCK DUNBARTON APTS	Georgetown Police	4/28/2023 8:29 AM
	OFFENSIVE TOUCHING/OTHER ASSAULTS/NON-AGGRAVATED	8123002239	600 BLOCK DUNBARTON	Georgetown Police	4/28/2023 12:55 AM
	LARCENY/FROM BUILDING	8123002238	20600 BLOCK SAVANNAH RD	Georgetown Police	4/27/2023 10:38 PM
	INTIMIDATION/RECKLESS ENDANGER/TERRORISTIC THREAT/HARASSMENT/OTHER ASSAULTS/NON-AGGRAVATED	8123002235	20500 BLOCK S DUPONT BLVD	Georgetown Police	4/27/2023 9:36 PM
	BURGLARY/FORCED ENTRY/FREE TEXT NONRESIDENCE	8123002210	500 BLOCK NE MARKET ST	Georgetown Police	4/27/2023 8:49 AM
	OFFENSIVE TOUCHING/OTHER ASSAULTS/NON-AGGRAVATED	8123002201	600 BLOCK DUNBARTON	Georgetown Police	4/26/2023 7:54 PM
	BURGLARY/FORCED ENTRY/FREE TEXT NONRESIDENCE	8123002194	500 BLOCK NE W. MARKET ST	Georgetown Police	4/26/2023 9:29 AM
	DISORDERLY CONDUCT/UNRELATED TO LIQUOR	8123002175	DUPONT N BLVD & ENNIS ST	Georgetown Police	4/25/2023 10:56 AM
	LARCENY/SHOPLIFTING	8123002143	000 BLOCK E COLLEGE PARK LA	Georgetown Police	4/23/2023 10:40 PM
	DISTURBING THE PEACE/PUBLIC NUISANCE	8123002134	000 BLOCK W COLLEGE PARK LA	Georgetown Police	4/23/2023 4:14 PM
	THEFT/FALSE PRETENSE OR PROMISE	8123002132	000 BLOCK E COLLEGE PARK LA	Georgetown Police	4/23/2023 1:30 PM
	BURGLARY/NO FORCED ENTRY/NONRESIDENCE	8123002129	300 BLOCK W RAILROAD AVE	Georgetown Police	4/23/2023 10:32 AM
	BURGLARY/FORCED ENTRY/FREE TEXT NONRESIDENCE	8123002126	100 BLOCK SW ADAMS ST	Georgetown Police	4/23/2023 8:25 AM
	PUBLIC PEACE/FREE	8123002110	1100 BLOCK DUNBARTON	Georgetown Police	4/21/2023 9:14 PM



Type	Description	Incident #	Location	Agency	Date
	TEXT/CRIMINAL NUISANCE		OAKS APTS		
	CONSUMPTION OF LIQUOR/UNDERAGE	8123002102	300 BLOCK SW MARKET ST	Georgetown Police	4/21/2023 5:12 PM
	LIQUOR/UNDERAGE POSSESSION	8123002101	300 BLOCK SW MARKET ST	Georgetown Police	4/21/2023 5:09 PM
	LARCENY/SHOPLIFTING	8123002095	000 BLOCK E COLLEGE PARK LA	Georgetown Police	4/21/2023 3:10 PM
	CARRYING A CONCEALED DEADLY WEAPON/DEADLY INSTRUMENT/CCDW/CCDI	8123002091	300 BLOCK NE W. MARKET ST	Georgetown Police	4/21/2023 2:42 PM
	HARASSING COMMUNICATION/PHONE/WIRE/M... ONLY	8123002085	1200 BLOCK DUNBARTON APTS	Georgetown Police	4/21/2023 8:40 AM
	DISORDERLY CONDUCT/UNRELATED TO LIQUOR	8123002068	300 BLOCK MARKET ST	Georgetown Police	4/20/2023 2:06 PM
	DISORDERLY CONDUCT/UNRELATED TO LIQUOR	8123002066	DUPONT NW BLVD & OLD LAUREL RD	Georgetown Police	4/20/2023 11:28 AM
	OFFENSIVE TOUCHING/OTHER ASSAULTS/NON-AGGRAVATED	8123002059	DUNBARTON OAKS APTS & EDWARD ST	Georgetown Police	4/19/2023 11:44 PM
	LARCENY/FROM BUILDING	8123002050	000 BLOCK E COLLEGE PARK LA	Georgetown Police	4/19/2023 7:17 PM
	OFFENSIVE TOUCHING/OTHER ASSAULTS/NON-AGGRAVATED	8123002048	BIDEN SW AVE & CARMEAN WAY	Georgetown Police	4/19/2023 5:44 PM
	DAMAGE/BUSINESS PROPERTY	8123002040	POND SIDE DR & VAUGHN RD	Georgetown Police	4/19/2023 11:45 AM
	LARCENY/FROM VEHICLE/NOT ATTACHED	8123002039	100 BLOCK SW CEDAR ST	Georgetown Police	4/19/2023 11:09 AM
	LARCENY/SHOPLIFTING	8123002030	000 BLOCK E COLLEGE PARK LA	Georgetown Police	4/18/2023 8:31 PM
	DAMAGE/PRIVATE PROPERTY	8123002027	100 BLOCK SE KING ST	Georgetown Police	4/18/2023 5:46 PM
	THEFT/FALSE PRETENSE OR PROMISE	8123002025	000 BLOCK E COLLEGE PARK LA	Georgetown Police	4/18/2023 3:36 PM
	DISTURBING THE PEACE/PUBLIC NUISANCE	8123002008	20700 BLOCK DUPONT BLVD	Georgetown Police	4/17/2023 4:27 PM
	FRAUD/FREE TEXT	8123002006	200 BLOCK NE W. MARKET ST	Georgetown Police	4/17/2023 3:38 PM
	LARCENY/SHOPLIFTING	8123001997	000 BLOCK E COLLEGE PARK LA	Georgetown Police	4/17/2023 10:20 AM
	LARCENY/VEHICLE PARTS/FROM AUTO/ATTACHED	8123001986	100 BLOCK NE E. MARKET ST	Georgetown Police	4/16/2023 9:01 PM
	DISORDERLY CONDUCT/UNRELATED TO LIQUOR	8123001980	500 BLOCK NW BEDFORD ST	Georgetown Police	4/16/2023 5:53 PM
	DISORDERLY CONDUCT/LIQUOR INVOLVEMENT	8123001978	200 BLOCK SE LAUREL ST	Georgetown Police	4/16/2023 3:48 PM
	DRIVING UNDER THE INFLUENCE/LIQUOR		ON E. MARKET STREET US9 82.94 FEET NORTH EAST FROM ALBURY A	Delaware State Police	4/15/2023 11:27 PM
	LARCENY/PICKPOCKETING	8123001960	DOUGLAS NE ST & BEDFORD ST	Georgetown Police	4/15/2023 8:08 PM
	LARCENY/FROM BUILDING	8123001961	20500 BLOCK DUPONT BLVD	Georgetown Police	4/15/2023 8:02 PM

Type	Description	Incident #	Location	Agency	Date
	LARCENY/FROM BUILDING	8123001952	200 BLOCK NW LAUREL ST	Georgetown Police	4/15/2023 1:56 PM
	DRIVING UNDER THE INFLUENCE/LIQUOR		ON SOUTH FRONT STREET 307.92 FEET SOUTH EAST FROM ADAMS ST	Delaware State Police	4/15/2023 12:48 AM
	DISORDERLY CONDUCT/UNRELATED TO LIQUOR	8123001897	400 BLOCK N. BEDFORD ST	Georgetown Police	4/12/2023 4:30 PM
	THEFT/FALSE PRETENSE OR PROMISE	8123001890	000 BLOCK COLLEGE PARK LA	Georgetown Police	4/12/2023 1:06 PM
	HARASSING COMMUNICATION/PHONE/WIRE/M... ONLY	8123001877	000 BLOCK KIMMEY ST	Georgetown Police	4/11/2023 10:13 PM
	LARCENY/FROM VEHICLE/NOT ATTACHED	8123001876	100 BLOCK S ADAMS ST	Georgetown Police	4/11/2023 8:16 PM
	LARCENY/FROM BUILDING	8123001864	100 BLOCK SE KIMMEY ST	Georgetown Police	4/11/2023 12:50 PM
	DAMAGE/PRIVATE PROPERTY	8123001859	100 BLOCK NW INGRAMTOWN RD	Georgetown Police	4/11/2023 8:44 AM
	DRIVING UNDER THE INFLUENCE/LIQUOR	8123001835	ON LAYTON STREET 168.20 FEET SOUTH EAST FROM DEPOT STREET	Georgetown Police	4/9/2023 11:56 PM
	DISORDERLY CONDUCT/UNRELATED TO LIQUOR	8123001831	100 BLOCK SE BEDFORD ST	Georgetown Police	4/9/2023 2:59 PM
	BURGLARY/FORCED ENTRY/FREE TEXT NONRESIDENCE	8123001830	100 BLOCK SW E. MARKET ST	Georgetown Police	4/9/2023 1:56 PM
	LARCENY/FROM BUILDING	8123001803	200 BLOCK DUNBARTON APTS	Georgetown Police	4/8/2023 12:57 AM
	DRIVING UNDER THE INFLUENCE/LIQUOR		ON E. MARKET STREET US9 567.94 FEET SOUTH WEST FROM AIRPORT	Delaware State Police	4/8/2023 12:40 AM
	AGGRAVATED ASSAULT/NON-FAMILY STRONG-ARM/HANDS/FIST/FEET	8123001797	500 BLOCK SE BEDFORD ST	Georgetown Police	4/7/2023 8:40 PM
	LARCENY/BICYCLES	8123001793	N. BEDFORD SE ST & NORTH ST	Georgetown Police	4/7/2023 6:16 PM
	DAMAGE/BUSINESS PROPERTY	8123001790	700 BLOCK DUNBARTON OAKS APTS	Georgetown Police	4/7/2023 4:36 PM
	DISORDERLY CONDUCT/UNRELATED TO LIQUOR	8123001785	20500 BLOCK S DUPONT BLVD	Georgetown Police	4/7/2023 11:16 AM
	THEFT/FALSE PRETENSE OR PROMISE	8123001754	000 BLOCK E COLLEGE PARK LA	Georgetown Police	4/5/2023 4:50 PM
	DAMAGE/PRIVATE PROPERTY	8123001738	21100 BLOCK AIRPORT RD	Georgetown Police	4/4/2023 6:18 PM
	AGGRAVATED ASSAULT/NON-FAMILY STRONG-ARM/HANDS/FIST/FEET	8123001725	21600 BLOCK SW BIDEN AVE	Georgetown Police	4/3/2023 10:02 PM
	LARCENY/FROM ALL OTHER YARDS	8123001710	000 BLOCK NW ALBURY AVE	Georgetown Police	4/3/2023 11:27 AM
	SIMPLE ASSAULT/NON-FAMILY/OTHER ASSAULTS/NON-AGGRAVATED	8123001689	PINE SW ST & CHERRY LA	Georgetown Police	4/2/2023 2:15 PM
	DISORDERLY CONDUCT/UNRELATED TO LIQUOR	8123001667	W. MARKET SW ST & DUPONT BLVD	Georgetown Police	4/1/2023 1:36 PM
	BURGLARY/NO FORCED ENTRY/FREE TEXT	8123001666	100 BLOCK SE RACE ST	Georgetown Police	4/1/2023 11:11 AM

Type	Description	Incident #	Location	Agency	Date
	SIMPLE ASSAULT/NON-FAMILY/OTHER ASSAULTS/NON-AGGRAVATED	8123001655	RAILROAD AVENUE NW EAST & CEDAR ST	Georgetown Police	3/31/2023 4:46 PM
	BURGLARY/NO FORCED ENTRY/FREE TEXT	8123001648	000 BLOCK NW ALBURY AVE	Georgetown Police	3/31/2023 1:09 PM
	LARCENY/SHOPLIFTING	8123001640	20500 BLOCK S DUPONT BLVD	Georgetown Police	3/31/2023 1:11 AM
	LARCENY/SHOPLIFTING	8123001626	000 BLOCK E COLLEGE PARK LA	Georgetown Police	3/30/2023 4:26 PM
	THEFT/FALSE PRETENSE OR PROMISE	8123001628	COLLEGE PARK E LA & CARMEAN WAY	Georgetown Police	3/30/2023 2:13 PM
	OFFENSIVE TOUCHING/OTHER ASSAULTS/NON-AGGRAVATED	8123001613	000 BLOCK E COLLEGE PARK LA	Georgetown Police	3/29/2023 5:58 PM
	LARCENY/FROM VEHICLE/NOT ATTACHED	8123001605	000 BLOCK NE CINDER WAY	Georgetown Police	3/29/2023 7:54 AM
	LARCENY/FROM BUILDING	8123001596	20600 BLOCK S SAVANNAH RD	Georgetown Police	3/28/2023 4:34 PM
	THEFT/FALSE PRETENSE OR PROMISE	8123001591	000 BLOCK E COLLEGE PARK LA	Georgetown Police	3/28/2023 12:56 PM
	DISORDERLY CONDUCT/UNRELATED TO LIQUOR	8123001590	20700 BLOCK S DUPONT BLVD	Georgetown Police	3/28/2023 10:30 AM
	DAMAGE/PRIVATE PROPERTY	8123001589	200 BLOCK SW W. MARKET ST	Georgetown Police	3/28/2023 10:19 AM
	CARRYING A CONCEALED DEADLY WEAPON/DEADLY INSTRUMENT/CCDW/CCDI	8123001587	300 BLOCK SW W. MARKET ST	Georgetown Police	3/28/2023 7:44 AM
	DISORDERLY CONDUCT/UNRELATED TO LIQUOR	8123001580	100 BLOCK SE RAILROAD AVENUE EAST	Georgetown Police	3/27/2023 7:15 PM
	FRAUD BY WIRE	8123001578	000 BLOCK NE HUCKLEBERRY LA	Georgetown Police	3/27/2023 3:21 PM
	OFFENSIVE TOUCHING/OTHER ASSAULTS/NON-AGGRAVATED	8123001577	400 BLOCK S BEDFORD ST	Georgetown Police	3/27/2023 2:42 PM
	DISORDERLY CONDUCT/LIQUOR INVOLVEMENT	8123001551	21600 BLOCK SW BIDEN AVE	Georgetown Police	3/26/2023 1:50 AM
	LARCENY/FROM BUILDING	8123001538	500 BLOCK E COLLEGE PARK LA	Georgetown Police	3/25/2023 2:16 PM
	DRIVING UNDER THE INFLUENCE/LIQUOR	8123001530	ON WEST PINE STREET 154.88 FEET NORTH EAST FROM SUSSEX CEN	Georgetown Police	3/25/2023 2:22 AM
	SIMPLE ASSAULT/FAMILY/OTHER ASSAULTS/NON-AGGRAVATED	8123001519	000 BLOCK SW BRAMHALL ST	Georgetown Police	3/24/2023 12:19 PM
	SIMPLE ASSAULT/NON-FAMILY/OTHER ASSAULTS/NON-AGGRAVATED	8123001513	1100 BLOCK DUNBARTON	Georgetown Police	3/23/2023 10:24 PM
	DISORDERLY CONDUCT/LIQUOR INVOLVEMENT	8123001500	200 BLOCK SW W. MARKET ST	Georgetown Police	3/23/2023 11:14 AM
	LARCENY/FROM BUILDING	8123001495	400 BLOCK NE MARKET ST	Georgetown Police	3/23/2023 3:59 AM
	OFFENSIVE TOUCHING/OTHER ASSAULTS/NON-AGGRAVATED	8123001479	300 BLOCK SW MARKET ST	Georgetown Police	3/22/2023 3:06 PM
	DAMAGE/PRIVATE PROPERTY	8123001476	20800 BLOCK N DUPONT BLVD	Georgetown Police	3/22/2023 11:32 AM

Type	Description	Incident #	Location	Agency	Date
	LARCENY/FROM ALL OTHER YARDS	8123001460	20600 BLOCK S SAVANNAH RD	Georgetown Police	3/21/2023 3:48 PM
	DISORDERLY CONDUCT/LIQUOR INVOLVEMENT	8123001446	21600 BLOCK W BIDEN AVE	Georgetown Police	3/21/2023 1:06 AM
	BURGLARY/FORCED ENTRY/RESIDENCE	8123001444	1400 BLOCK DUNBARTON APTS	Georgetown Police	3/20/2023 8:35 PM
	DISORDERLY CONDUCT/UNRELATED TO LIQUOR	8123001443	000 BLOCK SE THE CIR	Georgetown Police	3/20/2023 8:02 PM
	SIMPLE ASSAULT/NON-FAMILY/OTHER ASSAULTS/NON-AGGRAVATED	8123001442	RACE SE ST & DEPOT ST	Georgetown Police	3/20/2023 7:32 PM
	OFFENSIVE TOUCHING/OTHER ASSAULTS/NON-AGGRAVATED	8123001438	600 BLOCK DUNBARTON APTS	Georgetown Police	3/20/2023 4:12 PM
	LARCENY/FROM BUILDING	8123001432	20500 BLOCK DUPONT BLVD	Georgetown Police	3/20/2023 8:57 AM
	SIMPLE ASSAULT/NON-FAMILY/OTHER ASSAULTS/NON-AGGRAVATED	8123001429	200 BLOCK MARKET ST	Georgetown Police	3/20/2023 1:46 AM
	DISORDERLY CONDUCT/LIQUOR INVOLVEMENT	8123001423	20500 BLOCK N DUPONT BLVD	Georgetown Police	3/19/2023 6:43 PM
	LARCENY/SHOPLIFTING	8123001424	100 BLOCK NE CEDAR ST	Georgetown Police	3/19/2023 6:40 PM
	THEFT/FALSE PRETENSE OR PROMISE	8123001421	000 BLOCK E COLLEGE PARK LA	Georgetown Police	3/19/2023 4:48 PM
	LARCENY/FROM VEHICLE/NOT ATTACHED	8123001420	200 BLOCK SE KING ST	Georgetown Police	3/19/2023 4:29 PM
	DISORDERLY CONDUCT/UNRELATED TO LIQUOR	8123001418	400 BLOCK E COLLEGE PARK LA	Georgetown Police	3/19/2023 1:20 PM
	DRIVING UNDER THE INFLUENCE/LIQUOR	8123001412	ON W. MARKET STREET US9 63.50 FEET NORTH EAST FROM MARGARET	Georgetown Police	3/19/2023 7:52 AM
	SIMPLE ASSAULT/NON-FAMILY/OTHER ASSAULTS/NON-AGGRAVATED	8123001401	400 BLOCK BEDFORD ST	Georgetown Police	3/18/2023 7:04 PM
	DAMAGE/BUSINESS PROPERTY	8123001399	BIDEN W AVE & CARMEAN WAY	Georgetown Police	3/18/2023 2:05 PM
	INTIMIDATION/RECKLESS ENDANGER/TERRORISTIC THREAT/HARASSMENT/OTHER ASSAULTS/NON-AGGRAVATED	8123001398	300 BLOCK NW RAILROAD AVENUE EAST	Georgetown Police	3/18/2023 12:35 PM
	LARCENY/FROM BUILDING	8123001392	000 BLOCK NE GORDY ST	Georgetown Police	3/18/2023 9:48 AM
	FRAUD BY WIRE	8123001379	300 BLOCK SE RACE ST	Georgetown Police	3/17/2023 5:07 PM
	DISORDERLY CONDUCT/LIQUOR INVOLVEMENT	8123001359	400 BLOCK COLLEGE PARK LA	Georgetown Police	3/16/2023 6:50 PM
	CARRYING PROHIBITED	8123001358	20800 BLOCK N DUPONT BLVD	Georgetown Police	3/16/2023 6:29 PM
	DAMAGE/PRIVATE PROPERTY	8123001355	300 BLOCK NE JAMES ST	Georgetown Police	3/16/2023 2:31 PM
	LARCENY/FROM BUILDING	8123001352	100 BLOCK E. MARKET ST	Georgetown Police	3/16/2023 2:26 PM
	DAMAGE/PRIVATE PROPERTY	8123001344	400 BLOCK NE MARKET ST	Georgetown Police	3/16/2023 9:19 AM

Type	Description	Incident #	Location	Agency	Date
	DRIVING UNDER THE INFLUENCE/LIQUOR	8123001339	ON NORTHBOUND DUPONT BOULEVARD US113 811.63 FEET NORTH FROM	Georgetown Police	3/16/2023 2:48 AM
	LARCENY/VEHICLE PARTS/FROM AUTO/ATTACHED	8123001296	100 BLOCK SW NORTH ST	Georgetown Police	3/14/2023 11:17 AM
	DRIVING UNDER THE INFLUENCE/LIQUOR	8123001289	ON SOUTH BEDFORD STREET 55.62 FEET NORTH FROM WEST WAY WI	Georgetown Police	3/14/2023 5:55 AM
	BURGLARY/FORCED ENTRY/RESIDENCE	8123001286	500 BLOCK NW BEDFORD ST	Georgetown Police	3/13/2023 10:04 PM
	OFFENSIVE TOUCHING/OTHER ASSAULTS/NON-AGGRAVATED	8123001273	21100 BLOCK NW AIRPORT RD	Georgetown Police	3/13/2023 10:35 AM
	THEFT OF SERVICES FROM ALL OTHER YARDS	8123001258	000 BLOCK GEORGETOWN PLZ	Georgetown Police	3/12/2023 7:09 PM
	DISORDERLY CONDUCT/LIQUOR INVOLVEMENT	8123001257	000 BLOCK GEORGETOWN PLZ	Georgetown Police	3/12/2023 6:08 PM
	INTIMIDATION/RECKLESS ENDANGER/TERRORISTIC THREAT/HARASSMENT/OTHER ASSAULTS/NON-AGGRAVATED	8123001254	PARSONS LA & PARSONS LA	Georgetown Police	3/12/2023 3:27 PM
	DISORDERLY CONDUCT/UNRELATED TO LIQUOR	8123001252	000 BLOCK E COLLEGE PARK LA	Georgetown Police	3/12/2023 1:19 PM
	DISORDERLY CONDUCT/LIQUOR INVOLVEMENT	8123001238	300 BLOCK NW RACE ST	Georgetown Police	3/11/2023 5:46 PM
	OFFENSIVE TOUCHING/OTHER ASSAULTS/NON-AGGRAVATED	8123001222	200 BLOCK NW N. BEDFORD ST	Georgetown Police	3/11/2023 12:35 AM
	DAMAGE/PRIVATE PROPERTY	8123001217	400 BLOCK NW FRANKLIN ST	Georgetown Police	3/10/2023 6:52 PM
	DAMAGE/PRIVATE PROPERTY	8123001215	20600 BLOCK SAVANNAH RD	Georgetown Police	3/10/2023 5:05 PM
	THEFT/FALSE PRETENSE OR PROMISE	8123001214	000 BLOCK E COLLEGE PARK LA	Georgetown Police	3/10/2023 4:27 PM
	LARCENY/SHOPLIFTING	8123001193	20500 BLOCK S DUPONT BLVD	Georgetown Police	3/9/2023 8:22 PM
	DISORDERLY CONDUCT/LIQUOR INVOLVEMENT	8123001186	500 BLOCK E COLLEGE PARK LA	Georgetown Police	3/9/2023 2:31 PM
	HARASSING COMMUNICATION/PHONE/WIRE/M... ONLY	8123001182	000 BLOCK CLOVER DR	Georgetown Police	3/9/2023 12:26 PM
	THEFT/FALSE PRETENSE OR PROMISE	8123001167	000 BLOCK E COLLEGE PARK LA	Georgetown Police	3/8/2023 8:04 PM
	LARCENY/SHOPLIFTING	8123001163	000 BLOCK E COLLEGE PARK LA	Georgetown Police	3/8/2023 5:44 PM
	LARCENY/FROM BUILDING	8123001161	20800 BLOCK N DUPONT BLVD	Georgetown Police	3/8/2023 4:58 PM
	OFFENSIVE TOUCHING/OTHER ASSAULTS/NON-AGGRAVATED	8123001156	300 BLOCK MARKET ST	Georgetown Police	3/8/2023 8:23 AM
	OFFENSIVE TOUCHING/OTHER ASSAULTS/NON-AGGRAVATED	8123001148	22100 BLOCK SW DUPONT BLVD	Georgetown Police	3/7/2023 7:39 PM
	DAMAGE/PRIVATE PROPERTY	8123001127	20600 BLOCK SAVANNAH RD	Georgetown Police	3/6/2023 4:50 PM



Type	Description	Incident #	Location	Agency	Date
	HARASSING COMMUNICATION/PHONE/WIRE/M... ONLY	8123001124	24000 BLOCK CRAB APPLE CT	Georgetown Police	3/6/2023 3:03 PM
	BURGLARY/FORCED ENTRY/FREE TEXT NONRESIDENCE	8123001123	200 BLOCK SE RACE ST	Georgetown Police	3/6/2023 2:29 PM
	SIMPLE ASSAULT/NON-FAMILY/OTHER ASSAULTS/NON-AGGRAVATED	8123001113	200 BLOCK NE LAUREL ST	Georgetown Police	3/5/2023 5:00 PM
	INTIMIDATION/RECKLESS ENDANGER/TERRORISTIC THREAT/HARASSMENT/OTHER ASSAULTS/NON-AGGRAVATED	8123001110	DUPONT N BLVD & ENNIS ST	Georgetown Police	3/5/2023 12:54 PM
	DRIVING UNDER THE INFLUENCE/LIQUOR		ON E. MARKET STREET US9 292.16 FEET WEST FROM MURRAYS LANE	Delaware State Police	3/4/2023 9:08 PM
	OFFENSIVE TOUCHING/OTHER ASSAULTS/NON-AGGRAVATED	8123001095	000 BLOCK SE N. BEDFORD ST	Georgetown Police	3/4/2023 5:01 PM
	FRAUD/ILLEGAL USE OF CREDIT CARDS	8123001046	400 BLOCK SW E. MARKET ST	Georgetown Police	3/1/2023 2:08 PM
	BURGLARY/FORCED ENTRY/NONRESIDENCE	8123001043	21300 BLOCK S DUPONT BLVD	Georgetown Police	3/1/2023 8:54 AM
	OFFENSIVE TOUCHING/OTHER ASSAULTS/NON-AGGRAVATED	8123001031	000 BLOCK NE PINE ST	Georgetown Police	2/28/2023 3:58 PM
	OFFENSIVE TOUCHING/OTHER ASSAULTS/NON-AGGRAVATED	8123001028	500 BLOCK BEDFORD ST	Georgetown Police	2/28/2023 2:07 PM
	LARCENY/SHOPLIFTING	8123001027	000 BLOCK GEORGETOWN PLZ	Georgetown Police	2/28/2023 11:56 AM
	DAMAGE/BUSINESS PROPERTY	8123001026	20600 BLOCK DUPONT BLVD	Georgetown Police	2/28/2023 11:53 AM
	LARCENY/SHOPLIFTING	8123001024	2100 BLOCK N DUPONT BLVD	Georgetown Police	2/28/2023 10:22 AM
	DAMAGE/PRIVATE PROPERTY	8123001021	400 BLOCK SW E. MARKET ST	Georgetown Police	2/28/2023 8:09 AM
	OFFENSIVE TOUCHING/OTHER ASSAULTS/NON-AGGRAVATED	8123001020	300 BLOCK MARKET ST	Georgetown Police	2/28/2023 7:41 AM
	HOMICIDE - WILLFUL KILL - NON-FAMILY - GUN		200 BLOCK DUNBARTON	Delaware State Police	2/27/2023 8:38 PM
	LARCENY/FROM VEHICLE/NOT ATTACHED	8123001007	200 BLOCK BEDFORD ST	Georgetown Police	2/27/2023 8:44 AM
	DISORDERLY CONDUCT/LIQUOR INVOLVEMENT	8123001001	300 BLOCK W COLLEGE PARK LA	Georgetown Police	2/26/2023 11:32 PM
	DRIVING UNDER THE INFLUENCE/LIQUOR	8123000994	ON DOUGLAS STREET 15.62 FEET NORTH EAST FROM BEDFORD STREE	Georgetown Police	2/26/2023 6:12 PM
	LARCENY/SHOPLIFTING	8123000989	000 BLOCK W COLLEGE PARK LA	Georgetown Police	2/26/2023 10:40 AM
	DRIVING UNDER THE INFLUENCE/LIQUOR		ON SAVANNAH ROAD 277.06 FEET NORTH FROM SAVANNAH ROAD WIT	Delaware State Police	2/26/2023 2:39 AM
	LARCENY/FROM BUILDING	8123000984	20500 BLOCK S SAND HILL RD	Georgetown Police	2/26/2023 12:04 AM

Type	Description	Incident #	Location	Agency	Date
	DRIVING UNDER THE INFLUENCE/LIQUOR		ON SOUTH BEDFORD STREET 122.87 FEET SOUTH EAST FROM HARRIS	Delaware State Police	2/25/2023 10:04 PM
	INTIMIDATION/RECKLESS ENDANGER/TERRORISTIC THREAT/HARASSMENT/OTHER ASSAULTS/NON-AGGRAVATED	8123000969	300 BLOCK NE W. MARKET ST	Georgetown Police	2/24/2023 3:59 PM
	LARCENY/FROM BUILDING	8123000964	000 BLOCK E COLLEGE PARK LA	Georgetown Police	2/24/2023 12:04 PM
	DRIVING UNDER THE INFLUENCE/LIQUOR		ON E. MARKET STREET US9 427.39 FEET WEST FROM BURTON STREET	Delaware State Police	2/24/2023 2:35 AM
	SIMPLE ASSAULT/NON-FAMILY/OTHER ASSAULTS/NON-AGGRAVATED	8123000946	PEPPER NE ST & RACE ST	Georgetown Police	2/23/2023 12:40 PM
	DISORDERLY CONDUCT/UNRELATED TO LIQUOR	8123000941	E. MARKET W ST & BURTON ST	Georgetown Police	2/23/2023 9:10 AM
	DRIVING UNDER THE INFLUENCE/DRUGS	8123000939	SEASHORE W HWY & VAUGHN RD	Georgetown Police	2/23/2023 2:42 AM
	SIMPLE ASSAULT/NON-FAMILY/OTHER ASSAULTS/NON-AGGRAVATED	8123000929	21600 BLOCK SW BIDEN AVE	Georgetown Police	2/22/2023 4:35 PM
	DISORDERLY CONDUCT/UNRELATED TO LIQUOR	8123000916	000 BLOCK SE RAILROAD AVENUE EAST	Georgetown Police	2/21/2023 5:46 PM
	OFFENSIVE TOUCHING/OTHER ASSAULTS/NON-AGGRAVATED	8123000906	200 BLOCK DUNBARTON APTS	Georgetown Police	2/21/2023 1:10 PM
	DRIVING UNDER THE INFLUENCE/DRUGS	8123000887	ON MARGARET STREET 31.80 FEET NORTH WEST FROM W. MARKET ST	Georgetown Police	2/20/2023 3:47 PM
	DAMAGE/BUSINESS PROPERTY	8123000891	20700 BLOCK DUPONT BLVD	Georgetown Police	2/20/2023 2:29 PM
	HARASSING COMMUNICATION/PHONE/WIRE/M... ONLY	8123000889	100 BLOCK N LINDEN AVE	Georgetown Police	2/20/2023 12:57 PM
	LARCENY/SHOPLIFTING	8123000871	000 BLOCK GEORGETOWN PLZ	Georgetown Police	2/19/2023 4:03 PM
	DISORDERLY CONDUCT/LIQUOR INVOLVEMENT	8123000858	20500 BLOCK N DUPONT BLVD	Georgetown Police	2/18/2023 2:09 PM
	FRAUD BY WIRE	8123000855	19300 BLOCK S CITIZENS BLVD	Georgetown Police	2/18/2023 9:35 AM
	LARCENY/FROM ALL OTHER YARDS	8123000854	THE W CIR & THE CIR	Georgetown Police	2/18/2023 9:00 AM
	THEFT/FALSE PRETENSE OR PROMISE	8123000837	000 BLOCK E COLLEGE PARK LA	Georgetown Police	2/17/2023 1:42 PM
	DISTURBING THE PEACE/PUBLIC NUISANCE	8123000834	20500 BLOCK DUPONT BLVD	Georgetown Police	2/17/2023 10:41 AM
	AGGRAVATED ASSAULT/NON-FAMILY OTHER DANGEROUS WEAPON	8123000824	100 BLOCK SE RACE ST	Georgetown Police	2/17/2023 12:04 AM
	OFFENSIVE TOUCHING/OTHER ASSAULTS/NON-AGGRAVATED	8123000818	500 BLOCK INGRAMTOWN RD	Georgetown Police	2/16/2023 6:14 PM
	AGGRAVATED ASSAULT/NON-FAMILY OTHER DANGEROUS WEAPON	8123000813	300 BLOCK NE W. MARKET ST	Georgetown Police	2/16/2023 10:46 AM

Type	Description	Incident #	Location	Agency	Date
	ROBBERY/CARJACKING/GUN CONVENIENCE STORE	8123000804	500 BLOCK NW BEDFORD ST	Georgetown Police	2/15/2023 9:37 PM
	OFFENSIVE TOUCHING/OTHER ASSAULTS/NON-AGGRAVATED	8123000799	100 BLOCK SW PINE ST	Georgetown Police	2/15/2023 3:29 PM
	DISORDERLY CONDUCT/UNRELATED TO LIQUOR	8123000794	21700 BLOCK SE ROTH AVE	Georgetown Police	2/15/2023 12:33 PM
	LARCENY/FROM ALL OTHER YARDS	8123000775	000 BLOCK E COLLEGE PARK LA	Georgetown Police	2/14/2023 12:50 PM
	DRIVING UNDER THE INFLUENCE/LIQUOR	8123000741	ON BEDFORD STREET 19.06 FEET NORTH WEST FROM CARRIAGE LANE	Georgetown Police	2/13/2023 2:24 AM
	DISORDERLY CONDUCT/UNRELATED TO LIQUOR	8123000734	100 BLOCK SW DEPOT ST	Georgetown Police	2/11/2023 6:22 PM
	LARCENY/FROM ALL OTHER YARDS	8123000733	GORDY ST ST & DUPONT BLVD	Georgetown Police	2/11/2023 4:20 PM
	DRIVING UNDER THE INFLUENCE/LIQUOR	8123000727	ON N. BEDFORD STREET SR18 72.57 FEET NORTH WEST FROM PEPPER	Georgetown Police	2/11/2023 5:52 AM
	DISORDERLY CONDUCT/UNRELATED TO LIQUOR	8123000725	600 BLOCK DUNBARTON APTS	Georgetown Police	2/11/2023 1:25 AM
	DISORDERLY CONDUCT/UNRELATED TO LIQUOR	8123000718	21600 BLOCK SW BIDEN AVE	Georgetown Police	2/10/2023 4:04 PM
	THEFT/FALSE PRETENSE OR PROMISE	8123000701	100 BLOCK DUNBARTON APTS	Georgetown Police	2/9/2023 12:52 PM
	DAMAGE/BUSINESS PROPERTY	8123000699	200 BLOCK MARKET ST	Georgetown Police	2/9/2023 11:32 AM
	LARCENY/SHOPLIFTING	8123000697	22100 BLOCK DUPONT BLVD	Georgetown Police	2/9/2023 10:07 AM
	HARASSING COMMUNICATION/PHONE/WIRE/M... ONLY	8123000673	21600 BLOCK W BIDEN AVE	Georgetown Police	2/8/2023 12:06 AM
	DAMAGE/BUSINESS PROPERTY	8123000664	100 BLOCK SW PINE ST	Georgetown Police	2/7/2023 2:19 PM
	LARCENY/SHOPLIFTING	8123000660	22000 BLOCK N DUPONT BLVD	Georgetown Police	2/7/2023 8:00 AM
	LARCENY/FROM BUILDING	8123000659	20500 BLOCK DUPONT BLVD	Georgetown Police	2/7/2023 7:54 AM
	LARCENY/SHOPLIFTING	8123000650	20500 BLOCK N DUPONT BLVD	Georgetown Police	2/6/2023 7:47 PM
	DAMAGE/BUSINESS PROPERTY	8123000639	900 BLOCK DUNBARTON APTS	Georgetown Police	2/6/2023 8:51 AM
	LARCENY/SHOPLIFTING	8123000629	000 BLOCK W COLLEGE PARK LA	Georgetown Police	2/5/2023 4:52 PM
	DISORDERLY CONDUCT/UNRELATED TO LIQUOR	8123000628	400 BLOCK NW KIMMEY ST	Georgetown Police	2/5/2023 3:20 PM
	DRIVING UNDER THE INFLUENCE/LIQUOR		ON SOUTH BEDFORD STREET 30.72 FEET SOUTH EAST FROM ADAMS S	Delaware State Police	2/5/2023 7:48 AM
	DRIVING UNDER THE INFLUENCE/LIQUOR		ON SOUTHBOUND DUPONT BOULEVARD US113 559.61 FEET NORTH FROM	Delaware State Police	2/5/2023 3:43 AM
	DRIVING UNDER THE INFLUENCE/LIQUOR		ON W. MARKET STREET US9 15.47 FEET NORTH	Delaware State Police	2/5/2023 2:15 AM

Type	Description	Incident #	Location	Agency	Date
			EAST FROM SOUTH AL		
	DRIVING UNDER THE INFLUENCE/LIQUOR		ON SOUTH BEDFORD STREET US9TR AT THE INTERSECTION OF PARK AV	Delaware State Police	2/5/2023 1:48 AM
	DRIVING UNDER THE INFLUENCE/LIQUOR		ON E. MARKET STREET US9 126.83 FEET EAST FROM BURTON STREET	Delaware State Police	2/5/2023 12:54 AM
	OFFENSIVE TOUCHING/OTHER ASSAULTS/NON-AGGRAVATED	8123000603	800 BLOCK E MARKET ST	Georgetown Police	2/4/2023 1:22 PM
	THEFT/FALSE PRETENSE OR PROMISE	8123000596	SAVANNAH N RD & SAVANNAH RD	Georgetown Police	2/4/2023 2:59 AM
	CARRYING PROHIBITED	8123000584	200 BLOCK SW PINE ST	Georgetown Police	2/3/2023 3:38 PM
	LARCENY/SHOPLIFTING	8123000579	000 BLOCK GEORGETOWN PLZ	Georgetown Police	2/3/2023 10:55 AM
	DISTURBING THE PEACE/PUBLIC NUISANCE	8123000569	000 BLOCK SE LAYTON ST	Georgetown Police	2/2/2023 4:51 PM
	DISORDERLY CONDUCT/UNRELATED TO LIQUOR	8123000565	100 BLOCK SE RAILROAD AVENUE EAST	Georgetown Police	2/2/2023 1:07 PM
	DRIVING UNDER THE INFLUENCE/LIQUOR	8123000542	ON DEPOT STREET 12.63 FEET NORTH FROM LAYTON STREET WITHI	Georgetown Police	2/1/2023 12:56 AM
	ROBBERY/CARJACKING/STRONG-ARM RESIDENCE	8123000531	DUNBARTON OAKS APTS & NORTH ST	Georgetown Police	1/31/2023 2:05 AM
	OFFENSIVE TOUCHING/OTHER ASSAULTS/NON-AGGRAVATED	8123000520	000 BLOCK SE KIMMEY ST	Georgetown Police	1/30/2023 12:34 PM
	LARCENY/FROM BUILDING	8123000516	200 BLOCK ADAMS ST	Georgetown Police	1/30/2023 6:55 AM
	INTIMIDATION/RECKLESS ENDANGER/TERRORISTIC THREAT/HARASSMENT/OTHER ASSAULTS/NON-AGGRAVATED	8123000508	400 BLOCK SW MARKET ST	Georgetown Police	1/29/2023 9:04 PM
	ROBBERY/CARJACKING/STRONG-ARM HIGHWAY,STREET,ALLEY	8123000495	CHESTNUT NE ST & ACADEMY ST	Georgetown Police	1/28/2023 2:25 PM
	LARCENY/FROM BUILDING	8123000498	000 BLOCK SE KING ST	Georgetown Police	1/28/2023 2:00 PM
	INTIMIDATION/RECKLESS ENDANGER/TERRORISTIC THREAT/HARASSMENT/OTHER ASSAULTS/NON-AGGRAVATED	8123000476	600 BLOCK INGRAMTOWN RD	Georgetown Police	1/27/2023 3:11 PM
	DISORDERLY CONDUCT/UNRELATED TO LIQUOR	8123000475	20900 BLOCK DUPONT BLVD	Georgetown Police	1/27/2023 2:34 PM
	LARCENY/SHOPLIFTING	8123000470	20500 BLOCK N DUPONT BLVD	Georgetown Police	1/27/2023 8:58 AM
	LARCENY/FROM ALL OTHER YARDS	8123000459	000 BLOCK DOUGLAS ST	Georgetown Police	1/26/2023 5:05 PM
	SIMPLE ASSAULT/NON-FAMILY/OTHER ASSAULTS/NON-AGGRAVATED	8123000455	100 BLOCK SW PINE ST	Georgetown Police	1/26/2023 2:56 PM
	LARCENY/SHOPLIFTING	8123000454	500 BLOCK W COLLEGE PARK LA	Georgetown Police	1/26/2023 2:08 PM
	BURGLARY/FORCED ENTRY/NONRESIDENCE	8123000430	21300 BLOCK S BERLIN RD	Georgetown Police	1/25/2023 7:44 AM

Type	Description	Incident #	Location	Agency	Date
	LARCENY/BICYCLES	8123000424	000 BLOCK NW BRIDGEVILLE RD	Georgetown Police	1/24/2023 7:48 PM
	DISORDERLY CONDUCT/UNRELATED TO LIQUOR	8123000422	000 BLOCK LEE AVE	Georgetown Police	1/24/2023 4:07 PM
	OFFENSIVE TOUCHING/OTHER ASSAULTS/NON-AGGRAVATED	8123000414	600 BLOCK DUNBARTON APTS	Georgetown Police	1/24/2023 12:22 AM
	LARCENY/FROM BUILDING	8123000406	DUPONT S BLVD & COLLEGE PARK LA	Georgetown Police	1/23/2023 9:19 AM
	DISORDERLY CONDUCT/UNRELATED TO LIQUOR	8123000400	20800 BLOCK DUPONT BLVD	Georgetown Police	1/22/2023 6:37 PM
	DRIVING UNDER THE INFLUENCE/LIQUOR		ON MURRAYS LANE 143.36 FEET SOUTH FROM EAST LAUREL STREET	Delaware State Police	1/22/2023 2:18 AM
	DISORDERLY CONDUCT/UNRELATED TO LIQUOR	8123000387	600 BLOCK DUNBARTON APTS	Georgetown Police	1/21/2023 8:37 PM
	VEHICLE THEFT LOCALLY STOLEN-LOCALLY RECOVER	8123000359	20700 BLOCK N DUPONT BLVD	Georgetown Police	1/20/2023 6:31 PM
	DAMAGE/PRIVATE PROPERTY	8123000351	20700 BLOCK DUPONT BLVD	Georgetown Police	1/20/2023 8:13 AM
	DISTURBING THE PEACE/PUBLIC NUISANCE	8123000343	22200 BLOCK SE DUPONT BLVD	Georgetown Police	1/19/2023 6:14 PM
	BURGLARY/NO FORCED ENTRY/RESIDENCE	8123000332	000 BLOCK NE CHESTNUT ST	Georgetown Police	1/19/2023 10:20 AM
	INTIMIDATION/RECKLESS ENDANGER/TERRORISTIC THREAT/HARASSMENT/OTHER ASSAULTS/NON-AGGRAVATED	8123000323	000 BLOCK SE BOISENBERRY LA	Georgetown Police	1/18/2023 8:18 PM
	LARCENY/SHOPLIFTING	8123000316	000 BLOCK GEORGETOWN PLZ	Georgetown Police	1/18/2023 1:33 PM
	LARCENY/FROM BUILDING	8123000297	1300 BLOCK DUNBARTON OAKS APTS	Georgetown Police	1/17/2023 4:41 PM
	ROBBERY/CARJACKING/GUN MISCELLANEOUS	8123000264	EAST LAUREL ST & LAUREL ST	Georgetown Police	1/16/2023 1:28 PM
	DRIVING UNDER THE INFLUENCE/LIQUOR	8123000256	ON E. MARKET STREET US9 112.28 FEET EAST FROM MURRAYS LANE	Georgetown Police	1/16/2023 3:12 AM
	OFFENSIVE TOUCHING/OTHER ASSAULTS/NON-AGGRAVATED	8123000226	500 BLOCK DUNBARTON APTS	Georgetown Police	1/13/2023 11:40 PM
	LARCENY/SHOPLIFTING	8123000194	20500 BLOCK N DUPONT BLVD	Georgetown Police	1/12/2023 4:30 PM
	THEFT/OTHER MOTOR VEHICLE LOCALLY STOLEN-LOCALLY RECOVER	8123000191	000 BLOCK NW RAILROAD AVENUE EAST	Georgetown Police	1/12/2023 2:58 PM
	INTIMIDATION/RECKLESS ENDANGER/TERRORISTIC THREAT/HARASSMENT/OTHER ASSAULTS/NON-AGGRAVATED	8123000174	300 BLOCK NW FRANKLIN ST	Georgetown Police	1/11/2023 4:50 PM
	LARCENY/FROM BUILDING	8123000151	000 BLOCK GEORGETOWN PLZ	Georgetown Police	1/10/2023 4:21 PM
	LARCENY/FROM BUILDING	8123000147	000 BLOCK SW PINE ST	Georgetown Police	1/10/2023 2:00 PM
	INTIMIDATION/RECKLESS ENDANGER/TERRORISTIC	8123000134	600 BLOCK DUNBARTON OAKS APTS	Georgetown Police	1/9/2023 3:40 PM



Type	Description	Incident #	Location	Agency	Date
	THREAT/HARASSMENT/OTHER ASSAULTS/NON-AGGRAVATED				
	OFFENSIVE TOUCHING/OTHER ASSAULTS/NON-AGGRAVATED	8123000131	21600 BLOCK W BIDEN AVE	Georgetown Police	1/9/2023 1:55 PM
	BURGLARY/FORCED ENTRY/NONRESIDENCE	8123000123	500 BLOCK BEDFORD ST	Georgetown Police	1/8/2023 10:46 PM
	DAMAGE/PRIVATE PROPERTY	8123000113	300 BLOCK SE MARGARET ST	Georgetown Police	1/8/2023 10:49 AM
	PUBLIC PEACE/FREE TEXT/CRIMINAL NUISANCE	8123000029	BIDEN SW AVE & CARMEAN WAY	Georgetown Police	1/2/2023 12:19 PM
	DISORDERLY CONDUCT/LIQUOR INVOLVEMENT	8123000003	300 BLOCK SW LAUREL ST	Georgetown Police	1/1/2023 2:38 AM

# Crime Offense Report

**May 25, 2023 - May 31, 2023**

## **PART I OFFENSES**

Offense_Order	Crime_Categ	Current Week	Current Year	Week Previous Year	Previous Year
A03	Kidnap	<u>0</u>	<u>1</u>	<u>0</u>	<u>1</u>
A04	Rape	<u>1</u>	<u>6</u>	<u>2</u>	<u>5</u>
A06	Robbery	<u>0</u>	<u>6</u>	<u>0</u>	<u>2</u>
A07	Assault/Aggravated	<u>0</u>	<u>13</u>	<u>0</u>	<u>8</u>
A08	Burglary	<u>0</u>	<u>13</u>	<u>0</u>	<u>8</u>
A09	Theft	<u>4</u>	<u>109</u>	<u>0</u>	<u>45</u>
A10	Theft/Auto	<u>0</u>	<u>2</u>	<u>0</u>	<u>2</u>
A12	All Other	<u>0</u>	<u>1</u>	<u>0</u>	<u>2</u>
<b>PART I OFFENSES</b>		<b>5</b>	<b>151</b>	<b>2</b>	<b>73</b>

## **PART II OFFENSES**

Offense_Order	Crime_Categ	Current Week	Current Year	Week Previous Year	Previous Year
A13	Other Assaults	<u>5</u>	<u>112</u>	<u>3</u>	<u>96</u>
A15	Criminal Mischief	<u>3</u>	<u>67</u>	<u>2</u>	<u>29</u>
A16	Weapons	<u>0</u>	<u>8</u>	<u>0</u>	<u>8</u>
A17	Other Sex Offenses	<u>0</u>	<u>5</u>	<u>0</u>	<u>5</u>
A18	Alcohol	<u>0</u>	<u>2</u>	<u>0</u>	<u>2</u>
A19	Drugs	<u>4</u>	<u>86</u>	<u>4</u>	<u>83</u>
A20	Noise/Disorderly Premise	<u>4</u>	<u>37</u>	<u>1</u>	<u>5</u>
A21	Trespass	<u>3</u>	<u>70</u>	<u>3</u>	<u>46</u>
A22	Disorderly Conduct	<u>1</u>	<u>49</u>	<u>1</u>	<u>37</u>
A23	Other	<u>20</u>	<u>708</u>	<u>8</u>	<u>313</u>
<b>PART II OFFENSES</b>		<b>40</b>	<b>1144</b>	<b>22</b>	<b>624</b>

## **PART III OFFENSES**

Offense_Order	Crime_Categ	Current Week	Current Year	Week Previous Year	Previous Year
A24	Alarm	<u>4</u>	<u>124</u>	<u>0</u>	<u>0</u>
A25	Animal Control	<u>0</u>	<u>3</u>	<u>0</u>	<u>0</u>
A26	Recovered Property	<u>0</u>	<u>14</u>	<u>0</u>	<u>13</u>
A27	Service	<u>21</u>	<u>609</u>	<u>0</u>	<u>5</u>
A28	Suspicious Per/Veh	<u>4</u>	<u>132</u>	<u>0</u>	<u>3</u>
<b>PART III OFFENSES</b>		<b>29</b>	<b>882</b>	<b>0</b>	<b>21</b>
<b>Summary</b>		<b>74</b>	<b>2177</b>	<b>24</b>	<b>718</b>

Jun 1, 2023

1

1:15:29 PM

Miss Utility Locate Tickets

