

# TOWN MANAGER'S WEEKLY REPORT

---



## UPCOMING MEETINGS & EVENTS ...

- ✓ **Town Council Meeting:** Monday, May 22, 7:00 PM, Regular Meeting, Town Hall
- ✓ **Memorial Day Service:** Sunday, May 28, 1:30 PM, The Circle
- ✓ **Town Offices Closed:** Monday, May 29, in observance of Memorial Day
- ✓ **GREAT Fund Committee Meeting:** Thursday, May 31, 4:00 PM, Town Hall
- ✓ **Sussex County Association of Towns:** Wednesday, June 7, 6:00 PM, hosted by Lewes
- ✓ **Sussex County Association of Towns Steering Committee:** Friday, June 9, 9:00 AM, First State Community Action Agency

## UPDATES FROM DEPARTMENTS ...

### **Finance**

- As of May 18, the Town has collected:
  - \$462,734 (25%) of the 2024 annual property tax billing (\$1,875,037)
  - \$964,154 (90%) of the April utility billing (\$1,070,163)
    - ✓ Mailed Reminder Notices on 5/12 (400)
- Processed Payroll, Accounts Payable, Accounts Receivable
  - Processed 44 payroll records
  - Processed Purchase Orders (175)
    - ✓ Accounts Payable checks generated (52)
    - ✓ Scanned copies of invoices and attached to PO's
  - Cash Receipt Transactions (859)
  - Miscellaneous Billing Invoices generated (4)
- Provided Tax and Utility Information for property settlements and stamped deeds
- Assisted customers with utility bill and parking ticket questions
- Completed April 2023 bank reconciliations
- FY 2023 Audit Entrance Meeting (Kristen Dabrowski, Laura Givens, Olga Holm)

### **Construction Coordinator**

- Sussex County Family Court House
  - Sewer main inspection
  - Reviewed and approved proposed revision to sewer.
- Provide sewer and water information
  - North Railroad Avenue
  - School Lane
- Miss Utility Locate Summary (copy attached)

# TOWN MANAGER'S WEEKLY REPORT

---



## **Planning**

- Planning Commission Meeting cancelled due to lack of quorum on May 17
  - Shortleaf Preserve to be addressed on next agenda – June 21
- Perdue Wastewater Upgrades – Revised site plan approval to submit for signature on May 16
- The Oaks Phase 2 (Townhomes) – Resubmittal of preliminary site plan on May 15
- 211 Rosa Street – DSHA Strong Neighborhoods Housing Fund Certification provided on renovations made
- Proposed site plan review checklists received from Engineer and minor modifications requested on May 19
- Predevelopment Meetings:
  - North Bedford Street (Vacant) – Proposed location for youth development center
  - Greenlea Property (East Market Street) – Residential Single Family Leased Community

## **Police**

- Weekly Code Enforcement statistics updated (attached)
- Weekly CrimeMapping Reports (copy attached)
- Part I, II, and III Offenses Crime Data (week and year to date) (copy attached)
- Departmental Press Releases issued as warranted

## **Public Works**

- Sprayed weed treatment – South Bedford/South Front ‘The Point’
- Sprayed weed treatment – Booker Street ditch area
- Found and marked all flag pole holders in The Circle
- Grass cut at all town properties
- Started repairs on drywall at Police Department south side of building
- Watered flowers
- Bush hogged Barr Lane, East Laurel Street, Kimmey Street Extended, and Little League right of way
- Replaced more L.E.D. lights inside Police Department
- Water valve exercising continues

# TOWN MANAGER'S WEEKLY REPORT



## Wastewater

- Lagoon depths: Large Lagoon is 12.25 feet and Small Lagoon is 7.25 feet
- Cleared weeds out of curtain between clarifier and post aeration
- Power outage at Kimmeytown pump station, called DPL they came out found blown fuse on pole – they replaced fuse and restored power
- Moved gantry system from Health Unit pump station to Stevenson Lane head work for George and Lynch

## TOWN MANAGER'S UPDATE ...

- Completed and submitted two (2) Community Reinvestment Fund Applications
  1. Kimmey Street and Pepper Street Extended
  2. Conceptual design for Public Works and Police Department Facilities
- Followed up with Georgetown Kiwanis Club and the Korean War Veterans Association for Memorial Day Service on The Circle
- Responded to local municipality regarding bucket truck availability
- Reviewed open Community Transportation Fund Agreements from 2016 and 2018 – advised DelDOT projects were complete and the Agreements can be closed
- Wastewater Operator I employment opportunity shared with DFIT, DLLG, and SCAT organizations
- 2023 Waste Collection Request for Quotations (RFQ) opening held on May 19 – three bids received – award at the June 12 Town Council Meeting (Gene Dvornick, Laura Givens)
- Monthly Labor Review – April 2023 received (copy attached)
- Responded to several FOIA requests



# TOWN MANAGER'S WEEKLY REPORT

---



# TOWN MANAGER'S WEEKLY REPORT

---

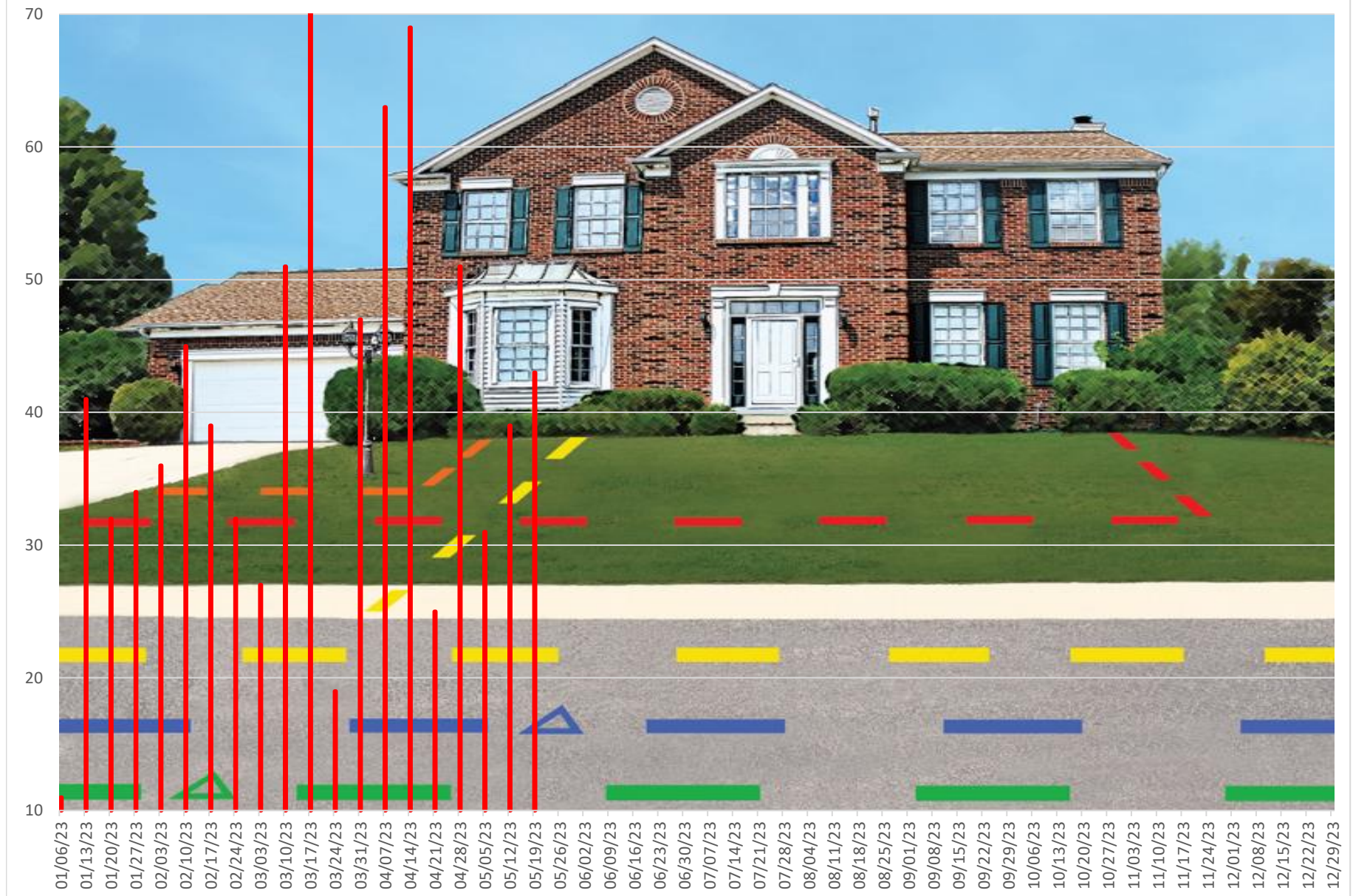


***THIS REPORT AND ANY ATTACHMENTS ARE ONLY BEING SENT  
ELECTRONICALLY UNLESS OTHERWISE REQUESTED***

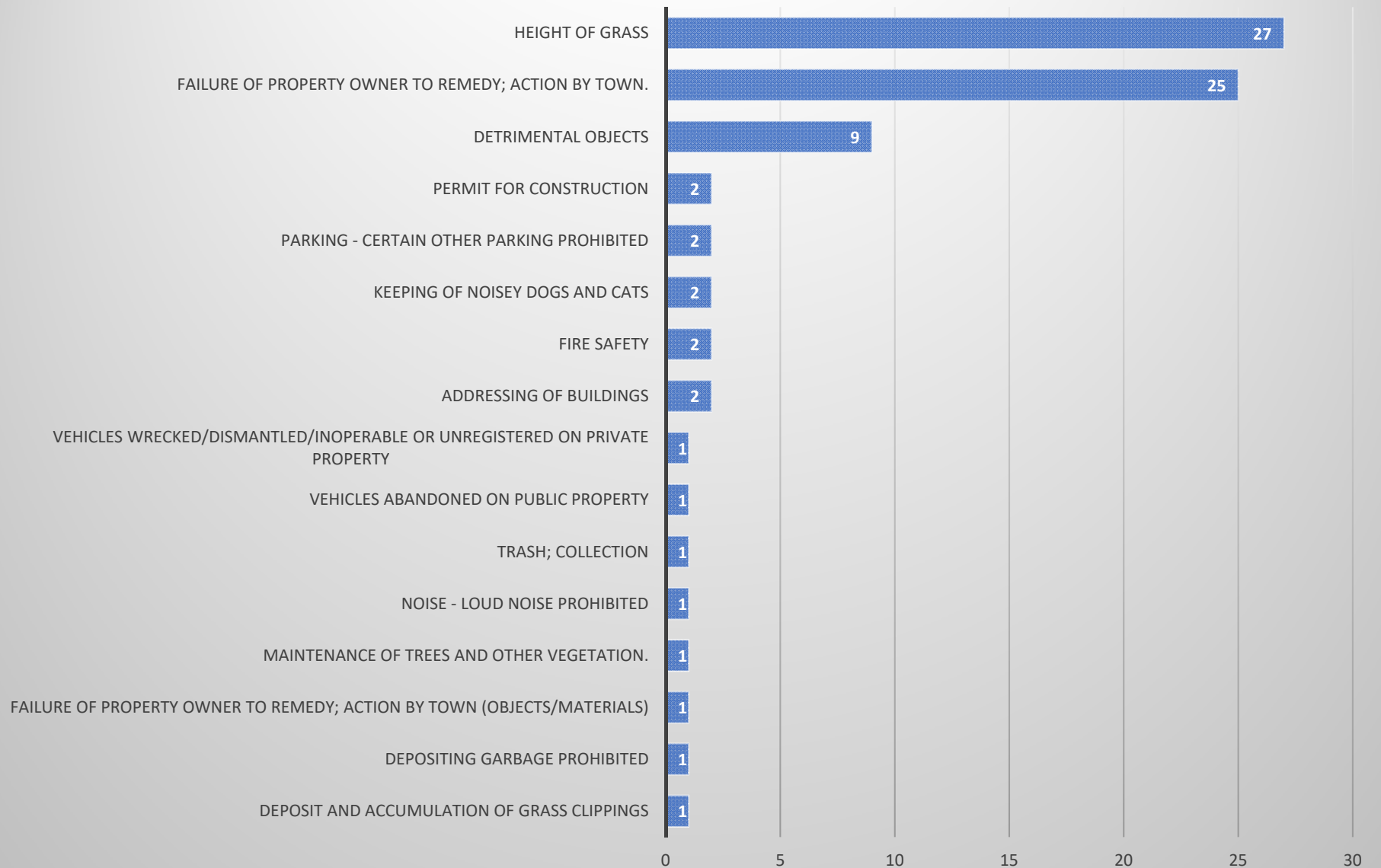
*In an effort to inform Council, employees and the public about current Town activities and issues, the Town Manager issues the Town Manager's Weekly Report with highlights from department activities for the current week. This report is published online and distributed every Friday. If you have comments, questions or suggestions regarding the Town Manager's Weekly Report, please contact Town Manager.*



## Miss Utility Locate Tickets



## Code Violations May 6, 2023 to May 18, 2023

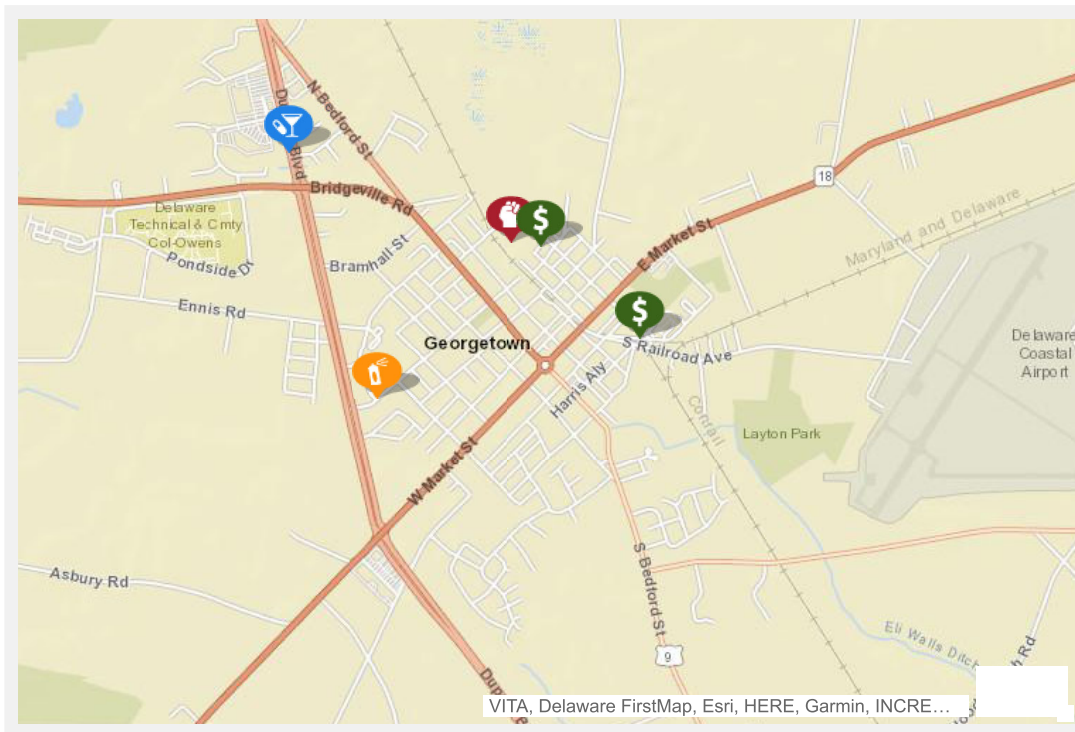


## CrimeMapping.com Map

Friday, May 12, 2023 through Thursday, May 18, 2023

**Showing crime types:** Arson, Assault, Burglary, Disturbing the Peace, Drugs / Alcohol Violations, DUI, Fraud, Homicide, Motor Vehicle Theft, Robbery, Sex Crimes, Theft / Larceny, Vandalism, Vehicle Break-In / Theft, Weapons

☒ Show crime report ☐ Show crime chart








Grab the bottom/right borders to resize the map or the handle in the bottom right corner.

All representations on this map are distributed and transmitted "AS IS" without warranties of any kind, either express or implied including without limitation, warranties of title or implied warranties of merchantability or fitness for a particular purpose. In no event shall CrimeMapping.COM become liable to users of these data for any loss or damages, consequential or otherwise, including but not limited to time, money, goodwill, arising from the use, operation or modification of the data. The visual presentation of data is being provided strictly as a courtesy, not as an obligation to its users.



## Crime Report

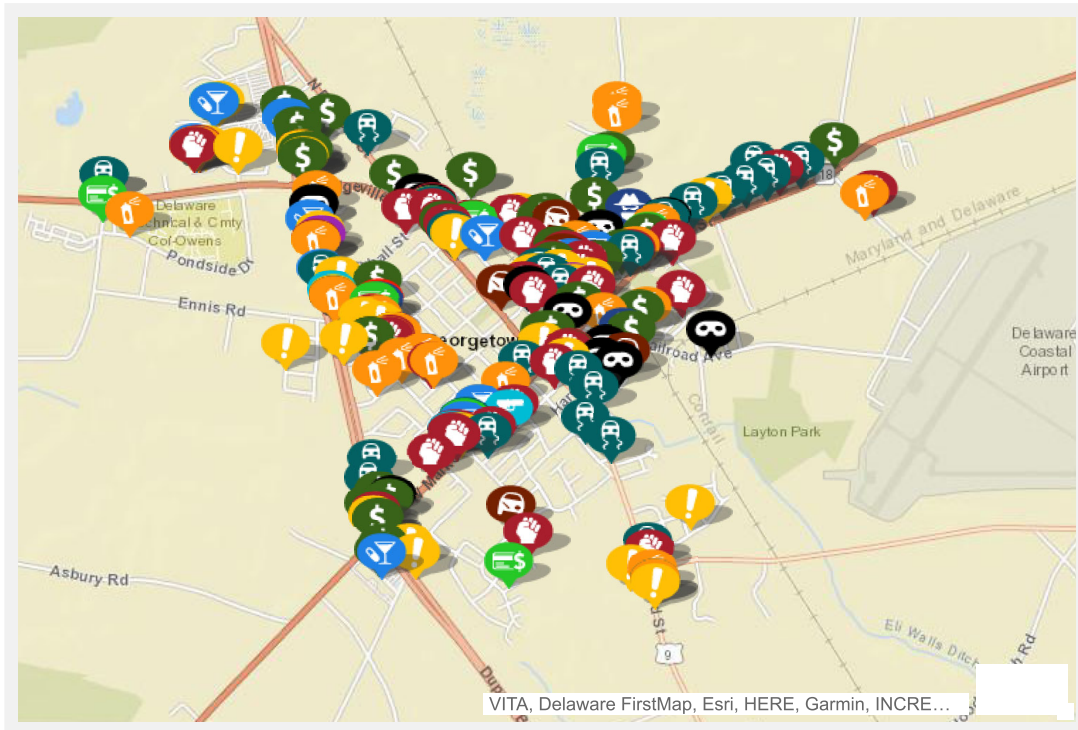
Type	Description	Incident #	Location	Agency	Date
	DISORDERLY CONDUCT/LIQUOR INVOLVEMENT	8123002707	20500 BLOCK N DUPONT BLVD	Georgetown Police	5/17/2023 9:41 PM
	DAMAGE/PRIVATE PROPERTY	8123002629	1600 BLOCK SW DUNBARTON ST	Georgetown Police	5/14/2023 9:03 PM
	LARCENY/FROM ALL OTHER YARDS	8123002625	500 BLOCK W INGRAMTOWN RD	Georgetown Police	5/14/2023 6:55 PM
	LARCENY/VEHICLE PARTS/FROM AUTO/ATTACHED	8123002620	100 BLOCK TRACEY ST	Georgetown Police	5/14/2023 11:09 AM
	INTIMIDATION/RECKLESS ENDANGER/TERRORISTIC THREAT/HARASSMENT/OTHER ASSAULTS/NON-AGGRAVATED	8123002581	400 BLOCK KIMMEY ST	Georgetown Police	5/12/2023 3:56 PM

## CrimeMapping.com Map

Sunday, January 1, 2023 through Thursday, May 18, 2023

**Showing crime types:** Arson, Assault, Burglary, Disturbing the Peace, Drugs / Alcohol Violations, DUI, Fraud, Homicide, Motor Vehicle Theft, Robbery, Sex Crimes, Theft / Larceny, Vandalism, Vehicle Break-In / Theft, Weapons

☒ Show crime report ☐ Show crime chart



























Grab the bottom/right borders to resize the map or the handle in the bottom right corner.

All representations on this map are distributed and transmitted "AS IS" without warranties of any kind, either express or implied including without limitation, warranties of title or implied warranties of merchantability or fitness for a particular purpose. In no event shall CrimeMapping.COM become liable to users of these data for any loss or damages, consequential or otherwise, including but not limited to time, money, goodwill, arising from the use, operation or modification of the data. The visual presentation of data is being provided strictly as a courtesy, not as an obligation to its users.

## Crime Report





Type	Description	Incident #	Location	Agency	Date
	DISORDERLY CONDUCT/LIQUOR INVOLVEMENT	8123002707	20500 BLOCK N DUPONT BLVD	Georgetown Police	5/17/2023 9:41 PM
	DAMAGE/PRIVATE PROPERTY	8123002629	1600 BLOCK SW DUNBARTON ST	Georgetown Police	5/14/2023 9:03 PM
	LARCENY/FROM ALL OTHER YARDS	8123002625	500 BLOCK W INGRAMTOWN RD	Georgetown Police	5/14/2023 6:55 PM
	LARCENY/VEHICLE PARTS/FROM AUTO/ATTACHED	8123002620	100 BLOCK TRACEY ST	Georgetown Police	5/14/2023 11:09 AM
	INTIMIDATION/RECKLESS ENDANGER/TERRORISTIC THREAT/HARASSMENT/OTHER ASSAULTS/NON-AGGRAVATED	8123002581	400 BLOCK KIMMEY ST	Georgetown Police	5/12/2023 3:56 PM
	URINATE OR DEFECATE IN PUBLIC	8123002566	600 BLOCK DUNBARTON APTS	Georgetown Police	5/11/2023 8:25 PM
	DAMAGE/BUSINESS PROPERTY	8123002560	400 BLOCK S BEDFORD ST	Georgetown Police	5/11/2023 4:12 PM
	INTIMIDATION/RECKLESS ENDANGER/TERRORISTIC THREAT/HARASSMENT/OTHER ASSAULTS/NON-AGGRAVATED	8123002551	300 BLOCK SW MARKET ST	Georgetown Police	5/11/2023 10:34 AM
	SIMPLE ASSAULT/NON-FAMILY/OTHER ASSAULTS/NON-AGGRAVATED	8123002527	200 BLOCK NE PINE ST	Georgetown Police	5/10/2023 5:46 PM
	LARCENY/VEHICLE PARTS/FROM AUTO/ATTACHED	8123002519	100 BLOCK TRACEY ST	Georgetown Police	5/10/2023 10:35 AM
	DRIVING UNDER THE INFLUENCE/LIQUOR		ON E. MARKET STREET US9 43.95 FEET NORTH EAST FROM PARSONS	Delaware State Police	5/9/2023 10:46 PM
	LARCENY/FROM BUILDING	8123002480	000 BLOCK NE DOUGLAS ST	Georgetown Police	5/8/2023 10:30 PM
	DAMAGE/BUSINESS PROPERTY	8123002416	21600 BLOCK SW BIDEN AVE	Georgetown Police	5/6/2023 11:45 AM
	DRIVING UNDER THE INFLUENCE/LIQUOR		ON SOUTHBOUND DUPONT BOULEVARD US113 448.82 FEET NORTH FROM	Delaware State Police	5/5/2023 11:54 PM
	DRIVING UNDER THE INFLUENCE/LIQUOR	8123002406	ON EAST LAUREL STREET 25.74 FEET SOUTH WEST FROM LAYTON ST	Georgetown Police	5/5/2023 11:08 PM
	BURGLARY/FORCED ENTRY/NONRESIDENCE	8123002401	500 BLOCK NW BEDFORD ST	Georgetown Police	5/5/2023 11:21 AM
	SIMPLE ASSAULT/NON-FAMILY/OTHER ASSAULTS/NON-AGGRAVATED	8123002338	20700 BLOCK DUPONT BLVD	Georgetown Police	5/3/2023 9:00 PM
	LARCENY/FROM VEHICLE/NOT ATTACHED	8123002336	000 BLOCK SE KING ST	Georgetown Police	5/2/2023 8:16 PM
	DISORDERLY CONDUCT/LIQUOR INVOLVEMENT	8123002318	20600 BLOCK N DUPONT BLVD	Georgetown Police	5/1/2023 10:04 PM
	OFFENSIVE TOUCHING/OTHER ASSAULTS/NON-AGGRAVATED	8123002309	300 BLOCK NE MARKET ST	Georgetown Police	5/1/2023 3:48 PM
	DRIVING UNDER THE INFLUENCE/LIQUOR	8123002277	ON SEASHORE HIGHWAY SR18 20.51 FEET WEST FROM VAUGHN ROAD	Georgetown Police	4/30/2023 2:14 AM




















Type	Description	Incident #	Location	Agency	Date
	AGGRAVATED ASSAULT/NON-FAMILY OTHER DANGEROUS WEAPON	8123002279	100 BLOCK NE CEDAR ST	Georgetown Police	4/30/2023 12:12 AM
	LARCENY/VEHICLE PARTS/FROM AUTO/ATTACHED	8123002253	500 BLOCK NE W. MARKET ST	Georgetown Police	4/29/2023 6:26 PM
	DISORDERLY CONDUCT/LIQUOR INVOLVEMENT	8123002261	20700 BLOCK N DUPONT BLVD	Georgetown Police	4/29/2023 8:38 AM
	DISORDERLY CONDUCT/UNRELATED TO LIQUOR	8123002242	600 BLOCK DUNBARTON APTS	Georgetown Police	4/28/2023 8:29 AM
	OFFENSIVE TOUCHING/OTHER ASSAULTS/NON-AGGRAVATED	8123002239	600 BLOCK DUNBARTON	Georgetown Police	4/28/2023 12:55 AM
	LARCENY/FROM BUILDING	8123002238	20600 BLOCK SAVANNAH RD	Georgetown Police	4/27/2023 10:38 PM
	INTIMIDATION/RECKLESS ENDANGER/TERRORISTIC THREAT/HARASSMENT/OTHER ASSAULTS/NON-AGGRAVATED	8123002235	20500 BLOCK S DUPONT BLVD	Georgetown Police	4/27/2023 9:36 PM
	BURGLARY/FORCED ENTRY/FREE TEXT NONRESIDENCE	8123002210	500 BLOCK NE MARKET ST	Georgetown Police	4/27/2023 8:49 AM
	OFFENSIVE TOUCHING/OTHER ASSAULTS/NON-AGGRAVATED	8123002201	600 BLOCK DUNBARTON	Georgetown Police	4/26/2023 7:54 PM
	BURGLARY/FORCED ENTRY/FREE TEXT NONRESIDENCE	8123002194	500 BLOCK NE W. MARKET ST	Georgetown Police	4/26/2023 9:29 AM
	DISORDERLY CONDUCT/UNRELATED TO LIQUOR	8123002175	DUPONT N BLVD & ENNIS ST	Georgetown Police	4/25/2023 10:56 AM
	BURGLARY/NO FORCED ENTRY/NONRESIDENCE	8123002129	300 BLOCK W RAILROAD AVE	Georgetown Police	4/23/2023 10:32 AM
	BURGLARY/FORCED ENTRY/FREE TEXT NONRESIDENCE	8123002126	100 BLOCK SW ADAMS ST	Georgetown Police	4/23/2023 8:25 AM
	PUBLIC PEACE/FREE TEXT/CRIMINAL NUISANCE	8123002110	1100 BLOCK DUNBARTON OAKS APTS	Georgetown Police	4/21/2023 9:14 PM
	CONSUMPTION OF LIQUOR/UNDERAGE	8123002102	300 BLOCK SW MARKET ST	Georgetown Police	4/21/2023 5:12 PM
	LIQUOR/UNDERAGE POSSESSION	8123002101	300 BLOCK SW MARKET ST	Georgetown Police	4/21/2023 5:09 PM
	CARRYING A CONCEALED DEADLY WEAPON/DEADLY INSTRUMENT/CCDW/CCDI	8123002091	300 BLOCK NE W. MARKET ST	Georgetown Police	4/21/2023 2:42 PM
	DISORDERLY CONDUCT/UNRELATED TO LIQUOR	8123002087	400 BLOCK S S BEDFORD ST	Georgetown Police	4/21/2023 9:22 AM
	HARASSING COMMUNICATION/PHONE/WIRE/M... ONLY	8123002085	1200 BLOCK DUNBARTON APTS	Georgetown Police	4/21/2023 8:40 AM
	DISORDERLY CONDUCT/UNRELATED TO LIQUOR	8123002068	300 BLOCK MARKET ST	Georgetown Police	4/20/2023 2:06 PM
	DISORDERLY CONDUCT/UNRELATED TO LIQUOR	8123002066	DUPONT NW BLVD & OLD LAUREL RD	Georgetown Police	4/20/2023 11:28 AM
	OFFENSIVE TOUCHING/OTHER ASSAULTS/NON-AGGRAVATED	8123002059	DUNBARTON OAKS APTS & EDWARD ST	Georgetown Police	4/19/2023 11:44 PM
	OFFENSIVE TOUCHING/OTHER ASSAULTS/NON-AGGRAVATED	8123002048	BIDEN SW AVE & CARMEAN WAY	Georgetown Police	4/19/2023 5:44 PM
	DAMAGE/BUSINESS PROPERTY	8123002040	POND SIDE DR & VAUGHN RD	Georgetown Police	4/19/2023 11:45 AM

Type	Description	Incident #	Location	Agency	Date
	LARCENY/FROM VEHICLE/NOT ATTACHED	8123002039	100 BLOCK SW CEDAR ST	Georgetown Police	4/19/2023 11:09 AM
	DAMAGE/PRIVATE PROPERTY	8123002027	100 BLOCK SE KING ST	Georgetown Police	4/18/2023 5:46 PM
	DISTURBING THE PEACE/PUBLIC NUISANCE	8123002008	20700 BLOCK DUPONT BLVD	Georgetown Police	4/17/2023 4:27 PM
	FRAUD/FREE TEXT	8123002006	200 BLOCK NE W. MARKET ST	Georgetown Police	4/17/2023 3:38 PM
	LARCENY/VEHICLE PARTS/FROM AUTO/ATTACHED	8123001986	100 BLOCK NE E. MARKET ST	Georgetown Police	4/16/2023 9:01 PM
	DISORDERLY CONDUCT/UNRELATED TO LIQUOR	8123001980	500 BLOCK NW BEDFORD ST	Georgetown Police	4/16/2023 5:53 PM
	DISORDERLY CONDUCT/LIQUOR INVOLVEMENT	8123001978	200 BLOCK SE LAUREL ST	Georgetown Police	4/16/2023 3:48 PM
	DRIVING UNDER THE INFLUENCE/LIQUOR		ON E. MARKET STREET US9 82.94 FEET NORTH EAST FROM ALBURY A	Delaware State Police	4/15/2023 11:27 PM
	LARCENY/PICKPOCKETING	8123001960	DOUGLAS NE ST & BEDFORD ST	Georgetown Police	4/15/2023 8:08 PM
	LARCENY/FROM BUILDING	8123001961	20500 BLOCK DUPONT BLVD	Georgetown Police	4/15/2023 8:02 PM
	LARCENY/FROM BUILDING	8123001952	200 BLOCK NW LAUREL ST	Georgetown Police	4/15/2023 1:56 PM
	DRIVING UNDER THE INFLUENCE/LIQUOR		ON SOUTH FRONT STREET 307.92 FEET SOUTH EAST FROM ADAMS ST	Delaware State Police	4/15/2023 12:48 AM
	DISORDERLY CONDUCT/UNRELATED TO LIQUOR	8123001897	400 BLOCK N. BEDFORD ST	Georgetown Police	4/12/2023 4:30 PM
	THEFT/FALSE PRETENSE OR PROMISE	8123001890	000 BLOCK COLLEGE PARK LA	Georgetown Police	4/12/2023 1:06 PM
	HARASSING COMMUNICATION/PHONE/WIRE/M... ONLY	8123001877	000 BLOCK KIMMEY ST	Georgetown Police	4/11/2023 10:13 PM
	LARCENY/FROM VEHICLE/NOT ATTACHED	8123001876	100 BLOCK S ADAMS ST	Georgetown Police	4/11/2023 8:16 PM
	LARCENY/FROM BUILDING	8123001864	100 BLOCK SE KIMMEY ST	Georgetown Police	4/11/2023 12:50 PM
	DAMAGE/PRIVATE PROPERTY	8123001859	100 BLOCK NW INGRAMTOWN RD	Georgetown Police	4/11/2023 8:44 AM
	DRIVING UNDER THE INFLUENCE/LIQUOR	8123001835	ON LAYTON STREET 168.20 FEET SOUTH EAST FROM DEPOT STREET	Georgetown Police	4/9/2023 11:56 PM
	DISORDERLY CONDUCT/UNRELATED TO LIQUOR	8123001831	100 BLOCK SE BEDFORD ST	Georgetown Police	4/9/2023 2:59 PM
	BURGLARY/FORCED ENTRY/FREE TEXT NONRESIDENCE	8123001830	100 BLOCK SW E. MARKET ST	Georgetown Police	4/9/2023 1:56 PM
	DRIVING UNDER THE INFLUENCE/LIQUOR		ON SOUTH BEDFORD STREET US9TR 647.53 FEET SOUTH FROM PARK A	Delaware State Police	4/9/2023 3:45 AM
	LARCENY/FROM BUILDING	8123001803	200 BLOCK DUNBARTON APTS	Georgetown Police	4/8/2023 12:57 AM
	DRIVING UNDER THE INFLUENCE/LIQUOR		ON E. MARKET STREET US9 567.94 FEET SOUTH WEST	Delaware State Police	4/8/2023 12:40 AM



Type	Description	Incident #	Location	Agency	Date
			FROM AIRPORT		
	AGGRAVATED ASSAULT/NON-FAMILY STRONG-ARM/HANDS/FIST/FEET	8123001797	500 BLOCK SE BEDFORD ST	Georgetown Police	4/7/2023 8:40 PM
	LARCENY/BICYCLES	8123001793	N. BEDFORD SE ST & NORTH ST	Georgetown Police	4/7/2023 6:16 PM
	DAMAGE/BUSINESS PROPERTY	8123001790	700 BLOCK DUNBARTON OAKS APTS	Georgetown Police	4/7/2023 4:36 PM
	DISORDERLY CONDUCT/UNRELATED TO LIQUOR	8123001785	20500 BLOCK S DUPONT BLVD	Georgetown Police	4/7/2023 11:16 AM
	DAMAGE/PRIVATE PROPERTY	8123001738	21100 BLOCK AIRPORT RD	Georgetown Police	4/4/2023 6:18 PM
	LARCENY/FROM ALL OTHER YARDS	8123001710	000 BLOCK NW ALBURY AVE	Georgetown Police	4/3/2023 11:27 AM
	SIMPLE ASSAULT/NON-FAMILY/OTHER ASSAULTS/NON-AGGRAVATED	8123001689	PINE SW ST & CHERRY LA	Georgetown Police	4/2/2023 2:15 PM
	DISORDERLY CONDUCT/UNRELATED TO LIQUOR	8123001667	W. MARKET SW ST & DUPONT BLVD	Georgetown Police	4/1/2023 1:36 PM
	BURGLARY/NO FORCED ENTRY/FREE TEXT	8123001666	100 BLOCK SE RACE ST	Georgetown Police	4/1/2023 11:11 AM
	SIMPLE ASSAULT/NON-FAMILY/OTHER ASSAULTS/NON-AGGRAVATED	8123001655	RAILROAD AVENUE NW EAST & CEDAR ST	Georgetown Police	3/31/2023 4:46 PM
	BURGLARY/NO FORCED ENTRY/FREE TEXT	8123001648	000 BLOCK NW ALBURY AVE	Georgetown Police	3/31/2023 1:09 PM
	LARCENY/SHOPLIFTING	8123001640	20500 BLOCK S DUPONT BLVD	Georgetown Police	3/31/2023 1:11 AM
	LARCENY/FROM VEHICLE/NOT ATTACHED	8123001605	000 BLOCK NE CINDER WAY	Georgetown Police	3/29/2023 7:54 AM
	LARCENY/FROM BUILDING	8123001596	20600 BLOCK S SAVANNAH RD	Georgetown Police	3/28/2023 4:34 PM
	DISORDERLY CONDUCT/UNRELATED TO LIQUOR	8123001590	20700 BLOCK S DUPONT BLVD	Georgetown Police	3/28/2023 10:30 AM
	DAMAGE/PRIVATE PROPERTY	8123001589	200 BLOCK SW W. MARKET ST	Georgetown Police	3/28/2023 10:19 AM
	CARRYING A CONCEALED DEADLY WEAPON/DEADLY INSTRUMENT/CCDW/CCDI	8123001587	300 BLOCK SW W. MARKET ST	Georgetown Police	3/28/2023 7:44 AM
	DISORDERLY CONDUCT/UNRELATED TO LIQUOR	8123001580	100 BLOCK SE RAILROAD AVENUE EAST	Georgetown Police	3/27/2023 7:15 PM
	FRAUD BY WIRE	8123001578	000 BLOCK NE HUCKLEBERRY LA	Georgetown Police	3/27/2023 3:21 PM
	OFFENSIVE TOUCHING/OTHER ASSAULTS/NON-AGGRAVATED	8123001577	400 BLOCK S BEDFORD ST	Georgetown Police	3/27/2023 2:42 PM
	DISORDERLY CONDUCT/LIQUOR INVOLVEMENT	8123001551	21600 BLOCK SW BIDEN AVE	Georgetown Police	3/26/2023 1:50 AM
	DRIVING UNDER THE INFLUENCE/LIQUOR	8123001530	ON WEST PINE STREET 154.88 FEET NORTH EAST FROM SUSSEX CEN	Georgetown Police	3/25/2023 2:22 AM
	SIMPLE ASSAULT/FAMILY/OTHER ASSAULTS/NON-AGGRAVATED	8123001519	000 BLOCK SW BRAMHALL ST	Georgetown Police	3/24/2023 12:19 PM
	SIMPLE ASSAULT/NON-FAMILY/OTHER ASSAULTS/NON-	8123001513	1100 BLOCK DUNBARTON	Georgetown Police	3/23/2023 10:24 PM

Type	Description	Incident #	Location	Agency	Date
	AGGRAVATED				
	DISORDERLY CONDUCT/LIQUOR INVOLVEMENT	8123001500	200 BLOCK SW W. MARKET ST	Georgetown Police	3/23/2023 11:14 AM
	LARCENY/FROM BUILDING	8123001495	400 BLOCK NE MARKET ST	Georgetown Police	3/23/2023 3:59 AM
	OFFENSIVE TOUCHING/OTHER ASSAULTS/NON-AGGRAVATED	8123001479	300 BLOCK SW MARKET ST	Georgetown Police	3/22/2023 3:06 PM
	DAMAGE/PRIVATE PROPERTY	8123001476	20800 BLOCK N DUPONT BLVD	Georgetown Police	3/22/2023 11:32 AM
	LARCENY/FROM ALL OTHER YARDS	8123001460	20600 BLOCK S SAVANNAH RD	Georgetown Police	3/21/2023 3:48 PM
	DISORDERLY CONDUCT/LIQUOR INVOLVEMENT	8123001446	21600 BLOCK W BIDEN AVE	Georgetown Police	3/21/2023 1:06 AM
	BURGLARY/FORCED ENTRY/RESIDENCE	8123001444	1400 BLOCK DUNBARTON APTS	Georgetown Police	3/20/2023 8:35 PM
	DISORDERLY CONDUCT/UNRELATED TO LIQUOR	8123001443	000 BLOCK SE THE CIR	Georgetown Police	3/20/2023 8:02 PM
	SIMPLE ASSAULT/NON-FAMILY/OTHER ASSAULTS/NON-AGGRAVATED	8123001442	RACE SE ST & DEPOT ST	Georgetown Police	3/20/2023 7:32 PM
	DAMAGE/BUSINESS PROPERTY	8123001439	400 BLOCK S BEDFORD ST	Georgetown Police	3/20/2023 4:48 PM
	OFFENSIVE TOUCHING/OTHER ASSAULTS/NON-AGGRAVATED	8123001438	600 BLOCK DUNBARTON APTS	Georgetown Police	3/20/2023 4:12 PM
	LARCENY/FROM BUILDING	8123001432	20500 BLOCK DUPONT BLVD	Georgetown Police	3/20/2023 8:57 AM
	SIMPLE ASSAULT/NON-FAMILY/OTHER ASSAULTS/NON-AGGRAVATED	8123001429	200 BLOCK MARKET ST	Georgetown Police	3/20/2023 1:46 AM
	DISORDERLY CONDUCT/LIQUOR INVOLVEMENT	8123001423	20500 BLOCK N DUPONT BLVD	Georgetown Police	3/19/2023 6:43 PM
	LARCENY/SHOPLIFTING	8123001424	100 BLOCK NE CEDAR ST	Georgetown Police	3/19/2023 6:40 PM
	LARCENY/FROM VEHICLE/NOT ATTACHED	8123001420	200 BLOCK SE KING ST	Georgetown Police	3/19/2023 4:29 PM
	DISORDERLY CONDUCT/UNRELATED TO LIQUOR	8123001418	400 BLOCK E COLLEGE PARK LA	Georgetown Police	3/19/2023 1:20 PM
	DRIVING UNDER THE INFLUENCE/LIQUOR	8123001412	ON W. MARKET STREET US9 63.50 FEET NORTH EAST FROM MARGARET	Georgetown Police	3/19/2023 7:52 AM
	SIMPLE ASSAULT/NON-FAMILY/OTHER ASSAULTS/NON-AGGRAVATED	8123001401	400 BLOCK BEDFORD ST	Georgetown Police	3/18/2023 7:04 PM
	DAMAGE/BUSINESS PROPERTY	8123001399	BIDEN W AVE & CARMEAN WAY	Georgetown Police	3/18/2023 2:05 PM
	INTIMIDATION/RECKLESS ENDANGER/TERRORISTIC THREAT/HARASSMENT/OTHER ASSAULTS/NON-AGGRAVATED	8123001398	300 BLOCK NW RAILROAD AVENUE EAST	Georgetown Police	3/18/2023 12:35 PM
	LARCENY/FROM BUILDING	8123001392	000 BLOCK NE GORDY ST	Georgetown Police	3/18/2023 9:48 AM
	FRAUD BY WIRE	8123001379	300 BLOCK SE RACE ST	Georgetown Police	3/17/2023 5:07 PM

Type	Description	Incident #	Location	Agency	Date
	DISORDERLY CONDUCT/LIQUOR INVOLVEMENT	8123001359	400 BLOCK COLLEGE PARK LA	Georgetown Police	3/16/2023 6:50 PM
	CARRYING PROHIBITED	8123001358	20800 BLOCK N DUPONT BLVD	Georgetown Police	3/16/2023 6:29 PM
	DAMAGE/PRIVATE PROPERTY	8123001355	300 BLOCK NE JAMES ST	Georgetown Police	3/16/2023 2:31 PM
	LARCENY/FROM BUILDING	8123001352	100 BLOCK E. MARKET ST	Georgetown Police	3/16/2023 2:26 PM
	DAMAGE/PRIVATE PROPERTY	8123001344	400 BLOCK NE MARKET ST	Georgetown Police	3/16/2023 9:19 AM
	DRIVING UNDER THE INFLUENCE/LIQUOR	8123001339	ON NORTHBOUND DUPONT BOULEVARD US113 811.63 FEET NORTH FROM	Georgetown Police	3/16/2023 2:48 AM
	LARCENY/VEHICLE PARTS/FROM AUTO/ATTACHED	8123001296	100 BLOCK SW NORTH ST	Georgetown Police	3/14/2023 11:17 AM
	DRIVING UNDER THE INFLUENCE/LIQUOR	8123001289	ON SOUTH BEDFORD STREET 55.62 FEET NORTH FROM WEST WAY WI	Georgetown Police	3/14/2023 5:55 AM
	BURGLARY/FORCED ENTRY/RESIDENCE	8123001286	500 BLOCK NW BEDFORD ST	Georgetown Police	3/13/2023 10:04 PM
	OFFENSIVE TOUCHING/OTHER ASSAULTS/NON-AGGRAVATED	8123001273	21100 BLOCK NW AIRPORT RD	Georgetown Police	3/13/2023 10:35 AM
	THEFT OF SERVICES FROM ALL OTHER YARDS	8123001258	000 BLOCK GEORGETOWN PLZ	Georgetown Police	3/12/2023 7:09 PM
	DISORDERLY CONDUCT/LIQUOR INVOLVEMENT	8123001257	000 BLOCK GEORGETOWN PLZ	Georgetown Police	3/12/2023 6:08 PM
	INTIMIDATION/RECKLESS ENDANGER/TERRORISTIC THREAT/HARASSMENT/OTHER ASSAULTS/NON-AGGRAVATED	8123001254	PARSONS LA & PARSONS LA	Georgetown Police	3/12/2023 3:27 PM
	DISORDERLY CONDUCT/LIQUOR INVOLVEMENT	8123001238	300 BLOCK NW RACE ST	Georgetown Police	3/11/2023 5:46 PM
	OFFENSIVE TOUCHING/OTHER ASSAULTS/NON-AGGRAVATED	8123001222	200 BLOCK NW N. BEDFORD ST	Georgetown Police	3/11/2023 12:35 AM
	DAMAGE/PRIVATE PROPERTY	8123001217	400 BLOCK NW FRANKLIN ST	Georgetown Police	3/10/2023 6:52 PM
	DAMAGE/PRIVATE PROPERTY	8123001215	20600 BLOCK SAVANNAH RD	Georgetown Police	3/10/2023 5:05 PM
	LARCENY/SHOPLIFTING	8123001193	20500 BLOCK S DUPONT BLVD	Georgetown Police	3/9/2023 8:22 PM
	HARASSING COMMUNICATION/PHONE/WIRE/M... ONLY	8123001182	000 BLOCK CLOVER DR	Georgetown Police	3/9/2023 12:26 PM
	LARCENY/FROM BUILDING	8123001161	20800 BLOCK N DUPONT BLVD	Georgetown Police	3/8/2023 4:58 PM
	OFFENSIVE TOUCHING/OTHER ASSAULTS/NON-AGGRAVATED	8123001156	300 BLOCK MARKET ST	Georgetown Police	3/8/2023 8:23 AM
	OFFENSIVE TOUCHING/OTHER ASSAULTS/NON-AGGRAVATED	8123001148	22100 BLOCK SW DUPONT BLVD	Georgetown Police	3/7/2023 7:39 PM
	DAMAGE/PRIVATE PROPERTY	8123001127	20600 BLOCK SAVANNAH RD	Georgetown Police	3/6/2023 4:50 PM
	HARASSING COMMUNICATION/PHONE/WIRE/M... ONLY	8123001124	24000 BLOCK CRAB APPLE CT	Georgetown Police	3/6/2023 3:03 PM

Type	Description	Incident #	Location	Agency	Date
	ONLY				
	BURGLARY/FORCED ENTRY/FREE TEXT NONRESIDENCE	8123001123	200 BLOCK SE RACE ST	Georgetown Police	3/6/2023 2:29 PM
	SIMPLE ASSAULT/NON-FAMILY/OTHER ASSAULTS/NON-AGGRAVATED	8123001113	200 BLOCK NE LAUREL ST	Georgetown Police	3/5/2023 5:00 PM
	INTIMIDATION/RECKLESS ENDANGER/TERRORISTIC THREAT/HARASSMENT/OTHER ASSAULTS/NON-AGGRAVATED	8123001110	DUPONT N BLVD & ENNIS ST	Georgetown Police	3/5/2023 12:54 PM
	DRIVING UNDER THE INFLUENCE/LIQUOR		ON E. MARKET STREET US9 292.16 FEET WEST FROM MURRAYS LANE	Delaware State Police	3/4/2023 9:08 PM
	OFFENSIVE TOUCHING/OTHER ASSAULTS/NON-AGGRAVATED	8123001095	000 BLOCK SE N. BEDFORD ST	Georgetown Police	3/4/2023 5:01 PM
	FRAUD/ILLEGAL USE OF CREDIT CARDS	8123001046	400 BLOCK SW E. MARKET ST	Georgetown Police	3/1/2023 2:08 PM
	BURGLARY/FORCED ENTRY/NONRESIDENCE	8123001043	21300 BLOCK S DUPONT BLVD	Georgetown Police	3/1/2023 8:54 AM
	OFFENSIVE TOUCHING/OTHER ASSAULTS/NON-AGGRAVATED	8123001031	000 BLOCK NE PINE ST	Georgetown Police	2/28/2023 3:58 PM
	OFFENSIVE TOUCHING/OTHER ASSAULTS/NON-AGGRAVATED	8123001028	500 BLOCK BEDFORD ST	Georgetown Police	2/28/2023 2:07 PM
	LARCENY/SHOPLIFTING	8123001027	000 BLOCK GEORGETOWN PLZ	Georgetown Police	2/28/2023 11:56 AM
	DAMAGE/BUSINESS PROPERTY	8123001026	20600 BLOCK DUPONT BLVD	Georgetown Police	2/28/2023 11:53 AM
	LARCENY/SHOPLIFTING	8123001024	2100 BLOCK N DUPONT BLVD	Georgetown Police	2/28/2023 10:22 AM
	DAMAGE/PRIVATE PROPERTY	8123001021	400 BLOCK SW E. MARKET ST	Georgetown Police	2/28/2023 8:09 AM
	OFFENSIVE TOUCHING/OTHER ASSAULTS/NON-AGGRAVATED	8123001020	300 BLOCK MARKET ST	Georgetown Police	2/28/2023 7:41 AM
	LARCENY/FROM VEHICLE/NOT ATTACHED	8123001007	200 BLOCK BEDFORD ST	Georgetown Police	2/27/2023 8:44 AM
	DRIVING UNDER THE INFLUENCE/LIQUOR	8123000994	ON DOUGLAS STREET 15.62 FEET NORTH EAST FROM BEDFORD STREE	Georgetown Police	2/26/2023 6:12 PM
	DRIVING UNDER THE INFLUENCE/LIQUOR		ON SAVANNAH ROAD 277.06 FEET NORTH FROM SAVANNAH ROAD WIT	Delaware State Police	2/26/2023 2:39 AM
	LARCENY/FROM BUILDING	8123000984	20500 BLOCK S SAND HILL RD	Georgetown Police	2/26/2023 12:04 AM
	DRIVING UNDER THE INFLUENCE/LIQUOR		ON SOUTH BEDFORD STREET 122.87 FEET SOUTH EAST FROM HARRIS	Delaware State Police	2/25/2023 10:04 PM
	INTIMIDATION/RECKLESS ENDANGER/TERRORISTIC THREAT/HARASSMENT/OTHER ASSAULTS/NON-AGGRAVATED	8123000969	300 BLOCK NE W. MARKET ST	Georgetown Police	2/24/2023 3:59 PM
	DRIVING UNDER THE INFLUENCE/LIQUOR		ON E. MARKET STREET US9 427.39 FEET WEST FROM	Delaware State Police	2/24/2023 2:35 AM

Type	Description	Incident #	Location	Agency	Date
			BURTON STREET		
	SIMPLE ASSAULT/NON-FAMILY/OTHER ASSAULTS/NON-AGGRAVATED	8123000946	PEPPER NE ST & RACE ST	Georgetown Police	2/23/2023 12:40 PM
	DISORDERLY CONDUCT/UNRELATED TO LIQUOR	8123000941	E. MARKET W ST & BURTON ST	Georgetown Police	2/23/2023 9:10 AM
	DRIVING UNDER THE INFLUENCE/DRUGS	8123000939	SEASHORE W HWY & VAUGHN RD	Georgetown Police	2/23/2023 2:42 AM
	SIMPLE ASSAULT/NON-FAMILY/OTHER ASSAULTS/NON-AGGRAVATED	8123000929	21600 BLOCK SW BIDEN AVE	Georgetown Police	2/22/2023 4:35 PM
	DISORDERLY CONDUCT/UNRELATED TO LIQUOR	8123000916	000 BLOCK SE RAILROAD AVENUE EAST	Georgetown Police	2/21/2023 5:46 PM
	OFFENSIVE TOUCHING/OTHER ASSAULTS/NON-AGGRAVATED	8123000906	200 BLOCK DUNBARTON APTS	Georgetown Police	2/21/2023 1:10 PM
	DRIVING UNDER THE INFLUENCE/DRUGS	8123000887	ON MARGARET STREET 31.80 FEET NORTH WEST FROM W. MARKET ST	Georgetown Police	2/20/2023 3:47 PM
	DAMAGE/BUSINESS PROPERTY	8123000891	20700 BLOCK DUPONT BLVD	Georgetown Police	2/20/2023 2:29 PM
	HARASSING COMMUNICATION/PHONE/WIRE/M... ONLY	8123000889	100 BLOCK N LINDEN AVE	Georgetown Police	2/20/2023 12:57 PM
	LARCENY/SHOPLIFTING	8123000871	000 BLOCK GEORGETOWN PLZ	Georgetown Police	2/19/2023 4:03 PM
	DISORDERLY CONDUCT/LIQUOR INVOLVEMENT	8123000858	20500 BLOCK N DUPONT BLVD	Georgetown Police	2/18/2023 2:09 PM
	FRAUD BY WIRE	8123000855	19300 BLOCK S CITIZENS BLVD	Georgetown Police	2/18/2023 9:35 AM
	LARCENY/FROM ALL OTHER YARDS	8123000854	THE W CIR & THE CIR	Georgetown Police	2/18/2023 9:00 AM
	DISTURBING THE PEACE/PUBLIC NUISANCE	8123000834	20500 BLOCK DUPONT BLVD	Georgetown Police	2/17/2023 10:41 AM
	AGGRAVATED ASSAULT/NON-FAMILY OTHER DANGEROUS WEAPON	8123000824	100 BLOCK SE RACE ST	Georgetown Police	2/17/2023 12:04 AM
	OFFENSIVE TOUCHING/OTHER ASSAULTS/NON-AGGRAVATED	8123000818	500 BLOCK INGRAMTOWN RD	Georgetown Police	2/16/2023 6:14 PM
	AGGRAVATED ASSAULT/NON-FAMILY OTHER DANGEROUS WEAPON	8123000813	300 BLOCK NE W. MARKET ST	Georgetown Police	2/16/2023 10:46 AM
	ROBBERY/CARJACKING/GUN CONVENIENCE STORE	8123000804	500 BLOCK NW BEDFORD ST	Georgetown Police	2/15/2023 9:37 PM
	OFFENSIVE TOUCHING/OTHER ASSAULTS/NON-AGGRAVATED	8123000799	100 BLOCK SW PINE ST	Georgetown Police	2/15/2023 3:29 PM
	DISORDERLY CONDUCT/UNRELATED TO LIQUOR	8123000794	21700 BLOCK SE ROTH AVE	Georgetown Police	2/15/2023 12:33 PM
	DRIVING UNDER THE INFLUENCE/LIQUOR	8123000741	ON BEDFORD STREET 19.06 FEET NORTH WEST FROM CARRIAGE LANE	Georgetown Police	2/13/2023 2:24 AM
	DISORDERLY CONDUCT/UNRELATED TO LIQUOR	8123000734	100 BLOCK SW DEPOT ST	Georgetown Police	2/11/2023 6:22 PM
	LARCENY/FROM ALL OTHER YARDS	8123000733	GORDY ST ST & DUPONT BLVD	Georgetown Police	2/11/2023 4:20 PM



Type	Description	Incident #	Location	Agency	Date
	DRIVING UNDER THE INFLUENCE/LIQUOR	8123000727	ON N. BEDFORD STREET SR18 72.57 FEET NORTH WEST FROM PEPPER	Georgetown Police	2/11/2023 5:52 AM
	DISORDERLY CONDUCT/UNRELATED TO LIQUOR	8123000725	600 BLOCK DUNBARTON APTS	Georgetown Police	2/11/2023 1:25 AM
	DISORDERLY CONDUCT/UNRELATED TO LIQUOR	8123000718	21600 BLOCK SW BIDEN AVE	Georgetown Police	2/10/2023 4:04 PM
	THEFT/FALSE PRETENSE OR PROMISE	8123000701	100 BLOCK DUNBARTON APTS	Georgetown Police	2/9/2023 12:52 PM
	DAMAGE/BUSINESS PROPERTY	8123000699	200 BLOCK MARKET ST	Georgetown Police	2/9/2023 11:32 AM
	LARCENY/SHOPLIFTING	8123000697	22100 BLOCK DUPONT BLVD	Georgetown Police	2/9/2023 10:07 AM
	HARASSING COMMUNICATION/PHONE/WIRE/M... ONLY	8123000673	21600 BLOCK W BIDEN AVE	Georgetown Police	2/8/2023 12:06 AM
	DAMAGE/BUSINESS PROPERTY	8123000664	100 BLOCK SW PINE ST	Georgetown Police	2/7/2023 2:19 PM
	LARCENY/SHOPLIFTING	8123000660	22000 BLOCK N DUPONT BLVD	Georgetown Police	2/7/2023 8:00 AM
	LARCENY/FROM BUILDING	8123000659	20500 BLOCK DUPONT BLVD	Georgetown Police	2/7/2023 7:54 AM
	LARCENY/SHOPLIFTING	8123000650	20500 BLOCK N DUPONT BLVD	Georgetown Police	2/6/2023 7:47 PM
	DAMAGE/BUSINESS PROPERTY	8123000639	900 BLOCK DUNBARTON APTS	Georgetown Police	2/6/2023 8:51 AM
	DISORDERLY CONDUCT/UNRELATED TO LIQUOR	8123000628	400 BLOCK NW KIMMEY ST	Georgetown Police	2/5/2023 3:20 PM
	DRIVING UNDER THE INFLUENCE/LIQUOR		ON SOUTH BEDFORD STREET 30.72 FEET SOUTH EAST FROM ADAMS S	Delaware State Police	2/5/2023 7:48 AM
	DRIVING UNDER THE INFLUENCE/LIQUOR		ON SOUTHBOUND DUPONT BOULEVARD US113 559.61 FEET NORTH FROM	Delaware State Police	2/5/2023 3:43 AM
	DRIVING UNDER THE INFLUENCE/LIQUOR		ON W. MARKET STREET US9 15.47 FEET NORTH EAST FROM SOUTH AL	Delaware State Police	2/5/2023 2:15 AM
	DRIVING UNDER THE INFLUENCE/LIQUOR		ON SOUTH BEDFORD STREET US9TR AT THE INTERSECTION OF PARK AV	Delaware State Police	2/5/2023 1:48 AM
	DRIVING UNDER THE INFLUENCE/LIQUOR		ON E. MARKET STREET US9 126.83 FEET EAST FROM BURTON STREET	Delaware State Police	2/5/2023 12:54 AM
	OFFENSIVE TOUCHING/OTHER ASSAULTS/NON-AGGRAVATED	8123000603	800 BLOCK E MARKET ST	Georgetown Police	2/4/2023 1:22 PM
	THEFT/FALSE PRETENSE OR PROMISE	8123000596	SAVANNAH N RD & SAVANNAH RD	Georgetown Police	2/4/2023 2:59 AM
	CARRYING PROHIBITED	8123000584	200 BLOCK SW PINE ST	Georgetown Police	2/3/2023 3:38 PM
	LARCENY/SHOPLIFTING	8123000579	000 BLOCK GEORGETOWN PLZ	Georgetown Police	2/3/2023 10:55 AM
	DISTURBING THE PEACE/PUBLIC NUISANCE	8123000569	000 BLOCK SE LAYTON ST	Georgetown Police	2/2/2023 4:51 PM

Type	Description	Incident #	Location	Agency	Date
	DISORDERLY CONDUCT/UNRELATED TO LIQUOR	8123000565	100 BLOCK SE RAILROAD AVENUE EAST	Georgetown Police	2/2/2023 1:07 PM
	DRIVING UNDER THE INFLUENCE/LIQUOR	8123000542	ON DEPOT STREET 12.63 FEET NORTH FROM LAYTON STREET WITHI	Georgetown Police	2/1/2023 12:56 AM
	ROBBERY/CARJACKING/STRONG-ARM RESIDENCE	8123000531	DUNBARTON OAKS APTS & NORTH ST	Georgetown Police	1/31/2023 2:05 AM
	OFFENSIVE TOUCHING/OTHER ASSAULTS/NON-AGGRAVATED	8123000520	000 BLOCK SE KIMMEY ST	Georgetown Police	1/30/2023 12:34 PM
	LARCENY/FROM BUILDING	8123000516	200 BLOCK ADAMS ST	Georgetown Police	1/30/2023 6:55 AM
	INTIMIDATION/RECKLESS ENDANGER/TERRORISTIC THREAT/HARASSMENT/OTHER ASSAULTS/NON-AGGRAVATED	8123000508	400 BLOCK SW MARKET ST	Georgetown Police	1/29/2023 9:04 PM
	ROBBERY/CARJACKING/STRONG-ARM HIGHWAY,STREET,ALLEY	8123000495	CHESTNUT NE ST & ACADEMY ST	Georgetown Police	1/28/2023 2:25 PM
	LARCENY/FROM BUILDING	8123000498	000 BLOCK SE KING ST	Georgetown Police	1/28/2023 2:00 PM
	INTIMIDATION/RECKLESS ENDANGER/TERRORISTIC THREAT/HARASSMENT/OTHER ASSAULTS/NON-AGGRAVATED	8123000476	600 BLOCK INGRAMTOWN RD	Georgetown Police	1/27/2023 3:11 PM
	DISORDERLY CONDUCT/UNRELATED TO LIQUOR	8123000475	20900 BLOCK DUPONT BLVD	Georgetown Police	1/27/2023 2:34 PM
	LARCENY/SHOPLIFTING	8123000470	20500 BLOCK N DUPONT BLVD	Georgetown Police	1/27/2023 8:58 AM
	LARCENY/FROM ALL OTHER YARDS	8123000459	000 BLOCK DOUGLAS ST	Georgetown Police	1/26/2023 5:05 PM
	SIMPLE ASSAULT/NON-FAMILY/OTHER ASSAULTS/NON-AGGRAVATED	8123000455	100 BLOCK SW PINE ST	Georgetown Police	1/26/2023 2:56 PM
	BURGLARY/FORCED ENTRY/NONRESIDENCE	8123000430	21300 BLOCK S BERLIN RD	Georgetown Police	1/25/2023 7:44 AM
	LARCENY/BICYCLES	8123000424	000 BLOCK NW BRIDGEVILLE RD	Georgetown Police	1/24/2023 7:48 PM
	DISORDERLY CONDUCT/UNRELATED TO LIQUOR	8123000422	000 BLOCK LEE AVE	Georgetown Police	1/24/2023 4:07 PM
	OFFENSIVE TOUCHING/OTHER ASSAULTS/NON-AGGRAVATED	8123000414	600 BLOCK DUNBARTON APTS	Georgetown Police	1/24/2023 12:22 AM
	LARCENY/FROM BUILDING	8123000406	DUPONT S BLVD & COLLEGE PARK LA	Georgetown Police	1/23/2023 9:19 AM
	DISORDERLY CONDUCT/UNRELATED TO LIQUOR	8123000400	20800 BLOCK DUPONT BLVD	Georgetown Police	1/22/2023 6:37 PM
	DRIVING UNDER THE INFLUENCE/LIQUOR		ON MURRAYS LANE 143.36 FEET SOUTH FROM EAST LAUREL STREET	Delaware State Police	1/22/2023 2:18 AM
	DISORDERLY CONDUCT/UNRELATED TO LIQUOR	8123000387	600 BLOCK DUNBARTON APTS	Georgetown Police	1/21/2023 8:37 PM
	VEHICLE THEFT LOCALLY STOLEN-LOCALLY RECOVER	8123000359	20700 BLOCK N DUPONT BLVD	Georgetown Police	1/20/2023 6:31 PM
	DAMAGE/PRIVATE PROPERTY	8123000351	20700 BLOCK DUPONT BLVD	Georgetown Police	1/20/2023 8:13 AM

Type	Description	Incident #	Location	Agency	Date
	DISTURBING THE PEACE/PUBLIC NUISANCE	8123000343	22200 BLOCK SE DUPONT BLVD	Georgetown Police	1/19/2023 6:14 PM
	BURGLARY/NO FORCED ENTRY/RESIDENCE	8123000332	000 BLOCK NE CHESTNUT ST	Georgetown Police	1/19/2023 10:20 AM
	INTIMIDATION/RECKLESS ENDANGER/TERRORISTIC THREAT/HARASSMENT/OTHER ASSAULTS/NON-AGGRAVATED	8123000323	000 BLOCK SE BOISENBERRY LA	Georgetown Police	1/18/2023 8:18 PM
	LARCENY/SHOPLIFTING	8123000316	000 BLOCK GEORGETOWN PLZ	Georgetown Police	1/18/2023 1:33 PM
	LARCENY/FROM BUILDING	8123000297	1300 BLOCK DUNBARTON OAKS APTS	Georgetown Police	1/17/2023 4:41 PM
	ROBBERY/CARJACKING/GUN MISCELLANEOUS	8123000264	EAST LAUREL ST & LAUREL ST	Georgetown Police	1/16/2023 1:28 PM
	DRIVING UNDER THE INFLUENCE/LIQUOR	8123000256	ON E. MARKET STREET US9 112.28 FEET EAST FROM MURRAYS LANE	Georgetown Police	1/16/2023 3:12 AM
	OFFENSIVE TOUCHING/OTHER ASSAULTS/NON-AGGRAVATED	8123000226	500 BLOCK DUNBARTON APTS	Georgetown Police	1/13/2023 11:40 PM
	LARCENY/SHOPLIFTING	8123000194	20500 BLOCK N DUPONT BLVD	Georgetown Police	1/12/2023 4:30 PM
	THEFT/OTHER MOTOR VEHICLE LOCALLY STOLEN-LOCALLY RECOVER	8123000191	000 BLOCK NW RAILROAD AVENUE EAST	Georgetown Police	1/12/2023 2:58 PM
	INTIMIDATION/RECKLESS ENDANGER/TERRORISTIC THREAT/HARASSMENT/OTHER ASSAULTS/NON-AGGRAVATED	8123000174	300 BLOCK NW FRANKLIN ST	Georgetown Police	1/11/2023 4:50 PM
	LARCENY/FROM BUILDING	8123000151	000 BLOCK GEORGETOWN PLZ	Georgetown Police	1/10/2023 4:21 PM
	LARCENY/FROM BUILDING	8123000147	000 BLOCK SW PINE ST	Georgetown Police	1/10/2023 2:00 PM
	INTIMIDATION/RECKLESS ENDANGER/TERRORISTIC THREAT/HARASSMENT/OTHER ASSAULTS/NON-AGGRAVATED	8123000134	600 BLOCK DUNBARTON OAKS APTS	Georgetown Police	1/9/2023 3:40 PM
	OFFENSIVE TOUCHING/OTHER ASSAULTS/NON-AGGRAVATED	8123000131	21600 BLOCK W BIDEN AVE	Georgetown Police	1/9/2023 1:55 PM
	BURGLARY/FORCED ENTRY/NONRESIDENCE	8123000123	500 BLOCK BEDFORD ST	Georgetown Police	1/8/2023 10:46 PM
	DAMAGE/PRIVATE PROPERTY	8123000113	300 BLOCK SE MARGARET ST	Georgetown Police	1/8/2023 10:49 AM
	PUBLIC PEACE/FREE TEXT/CRIMINAL NUISANCE	8123000029	BIDEN SW AVE & CARMEAN WAY	Georgetown Police	1/2/2023 12:19 PM
	DISORDERLY CONDUCT/LIQUOR INVOLVEMENT	8123000003	300 BLOCK SW LAUREL ST	Georgetown Police	1/1/2023 2:38 AM

# Crime Offense Report

**May 11, 2023 - May 17, 2023**

## **PART I OFFENSES**

Offense_Order	Crime_Categ	Current Week	Current Year	Week Previous Year	Previous Year
A03	Kidnap	<u>0</u>	<u>1</u>	<u>0</u>	<u>1</u>
A04	Rape	<u>0</u>	<u>5</u>	<u>0</u>	<u>3</u>
A06	Robbery	<u>0</u>	<u>5</u>	<u>0</u>	<u>2</u>
A07	Assault/Aggravated	<u>0</u>	<u>11</u>	<u>0</u>	<u>6</u>
A08	Burglary	<u>0</u>	<u>12</u>	<u>0</u>	<u>8</u>
A09	Theft	<u>2</u>	<u>97</u>	<u>1</u>	<u>42</u>
A10	Theft/Auto	<u>0</u>	<u>2</u>	<u>0</u>	<u>2</u>
A12	All Other	<u>0</u>	<u>1</u>	<u>0</u>	<u>2</u>
<b>PART I OFFENSES</b>		<b>2</b>	<b>134</b>	<b>1</b>	<b>66</b>

## **PART II OFFENSES**

Offense_Order	Crime_Categ	Current Week	Current Year	Week Previous Year	Previous Year
A13	Other Assaults	<u>2</u>	<u>100</u>	<u>2</u>	<u>87</u>
A15	Criminal Mischief	<u>2</u>	<u>53</u>	<u>1</u>	<u>22</u>
A16	Weapons	<u>0</u>	<u>8</u>	<u>0</u>	<u>8</u>
A17	Other Sex Offenses	<u>0</u>	<u>5</u>	<u>0</u>	<u>5</u>
A18	Alcohol	<u>1</u>	<u>2</u>	<u>1</u>	<u>2</u>
A19	Drugs	<u>3</u>	<u>75</u>	<u>3</u>	<u>72</u>
A20	Noise/Disorderly Premise	<u>1</u>	<u>31</u>	<u>0</u>	<u>4</u>
A21	Trespass	<u>0</u>	<u>57</u>	<u>0</u>	<u>37</u>
A22	Disorderly Conduct	<u>0</u>	<u>42</u>	<u>0</u>	<u>30</u>
A23	Other	<u>30</u>	<u>646</u>	<u>12</u>	<u>284</u>
<b>PART II OFFENSES</b>		<b>39</b>	<b>1019</b>	<b>19</b>	<b>551</b>

## **PART III OFFENSES**

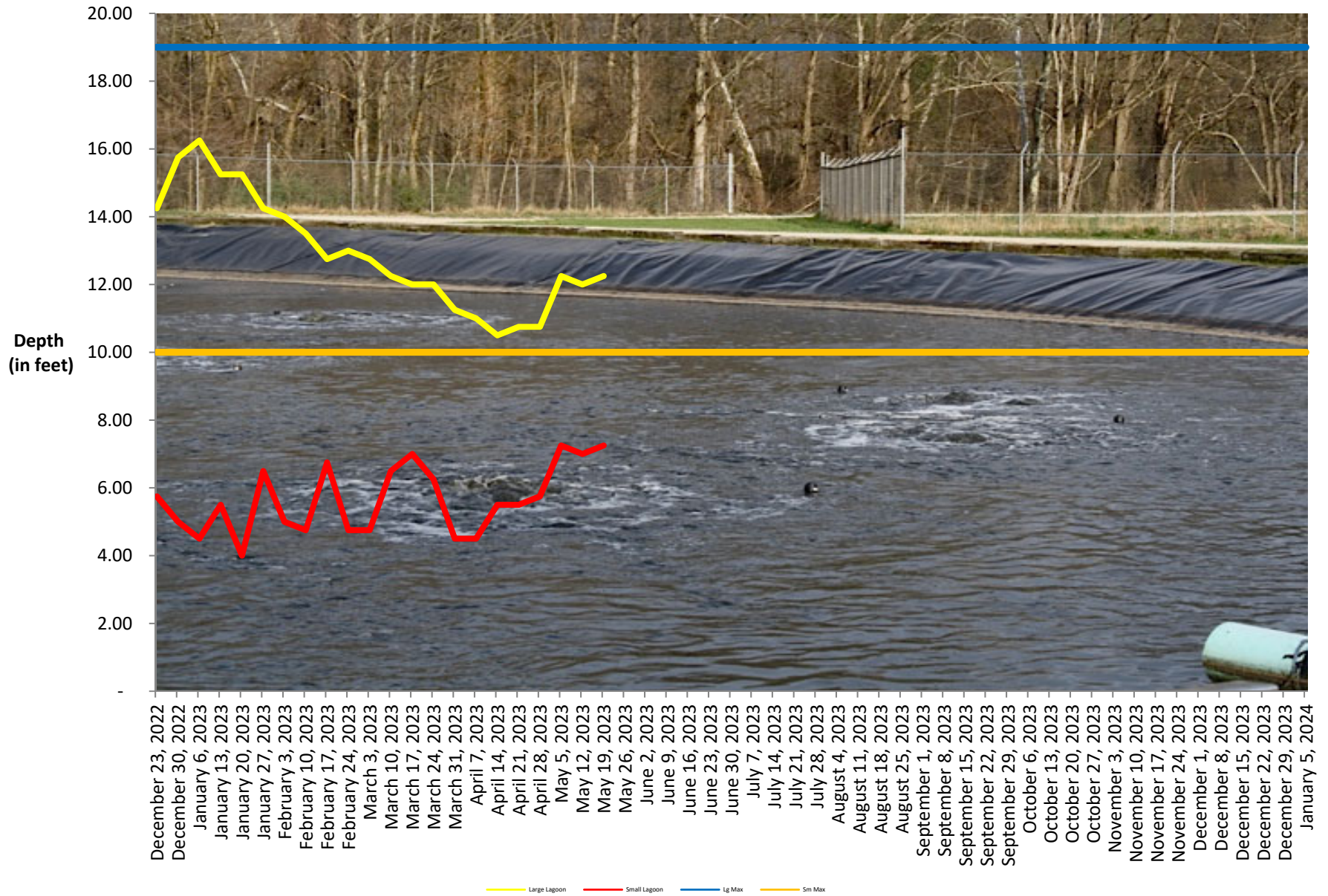
Offense_Order	Crime_Categ	Current Week	Current Year	Week Previous Year	Previous Year
A24	Alarm	<u>6</u>	<u>118</u>	<u>0</u>	<u>0</u>
A25	Animal Control	<u>0</u>	<u>3</u>	<u>0</u>	<u>0</u>
A26	Recovered Property	<u>0</u>	<u>14</u>	<u>0</u>	<u>13</u>
A27	Service	<u>37</u>	<u>559</u>	<u>0</u>	<u>5</u>
A28	Suspicious Per/Veh	<u>10</u>	<u>123</u>	<u>0</u>	<u>3</u>
<b>PART III OFFENSES</b>		<b>53</b>	<b>817</b>	<b>0</b>	<b>21</b>
<b>Summary</b>		<b>94</b>	<b>1970</b>	<b>20</b>	<b>638</b>

May 18, 2023

1

9:33:55 AM

## WWTF Lagoon Depths







Karryl Hubbard, Secretary

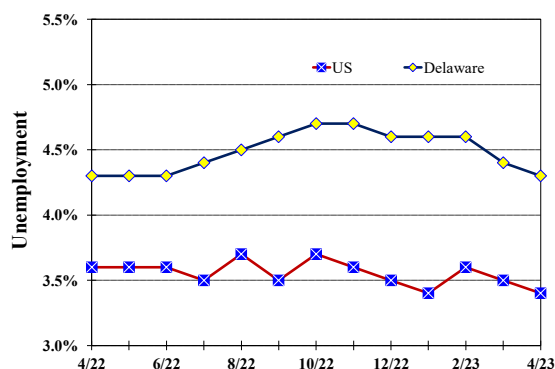
# Monthly Labor Review

## April 2023

Published May 19, 2023

### Unemployment Rate

Delaware and US  
April 2022 – April 2023



### Monthly Commentary

In April, the Philadelphia-Camden-Wilmington area consumer price index (CPI) rose 4.7 percent from a year ago. Average over-the-year hourly earnings for the private sector outpaced the increase in CPI, rising \$1.58 or by 5.3 percent from \$29.78 to \$31.36. Non-farm jobs fell by 400 over the month, the first over-the-month jobs decline since May 2022, led by a reduction of 500 jobs in the construction industry. Total jobs grew by 9,200 compared to a year ago, spurred by growth in the Financial Activities; Trade, Transportation, & Utility; and Government sectors of 2,000, 1,900, and 1,900 jobs.

### Delaware Civilian Labor Force

Delaware Residents

	Apr. 2023	Mar. 2023	Apr. 2022
Civilian Labor Force	497,800	496,600	498,000
Employed	476,300	474,600	476,500
Unemployed	21,500	22,000	21,500
Unemployment Rate %	4.3	4.4	4.3
US Unemployment Rate %	3.4	3.5	3.6

Source: Delaware Dept. of Labor in cooperation with the US Dept. of Labor, Bureau of Labor Statistics.

### Area Unemployment Rates (%)

	Apr. 2023	Mar. 2023	Apr. 2022
<b>New Castle County</b>	3.7	4.1	4.0
Wilmington	5.5	5.7	5.8
Newark	3.2	5.1	3.7
<b>Kent County</b>	4.5	4.9	4.7
Dover	5.3	6.0	6.3
<b>Sussex County</b>	4.0	4.5	4.2

Note: Area rates are not seasonally adjusted.

Source: Delaware Dept. of Labor in cooperation with the US Dept. of Labor, Bureau of Labor Statistics.

### Hours & Earnings

All Employee (Total Private)

	Apr. 2023	Mar. 2023	Feb. 2022
<b>Weekly Earnings</b>	\$1,016.06	\$988.52	\$979.76
<b>Weekly Hours</b>	32.4	32.4	32.9
<b>Hourly Earnings</b>	\$31.36	\$30.51	\$29.78

Source: Delaware Dept. of Labor in cooperation with the US Dept. of Labor, Bureau of Labor Statistics.

**Office of Occupational and Labor Market Information**

For data questions, contact Tom Dougherty (302) 761-8062

## Delaware Labor Force Trends

Delaware's seasonally adjusted unemployment rate in April 2023 was 4.3%, down from 4.4% in March 2023. There were 21,500 unemployed Delawareans in April 2023, which was unchanged from April 2022. The US unemployment rate was 3.4% in April 2023, down from 3.5% in March 2023. In April 2022, the US unemployment rate was 3.6%, while Delaware's rate was 4.3%.

In April 2023, seasonally adjusted nonfarm employment was 482,400, down from 482,800 in March 2023. Since April 2022, Delaware's total nonfarm jobs have increased by a net gain of 9,200, a rise of 2%. Nationally, jobs during that period increased 2.6%.

### Delaware Nonfarm Employment

*Jobs at Delaware Locations*  
Seasonally Adjusted (in 000s)

INDUSTRY GROUP	Apr. 2023	Mar. 2023	Over the Month Change	Over the Year Change†
TOTAL NONAG. EMP.	482.4	482.8	-0.4	9.2
CONSTRUCTION	24.3	24.8	-0.5	0.3
MANUFACTURING	26.9	27.1	-0.2	1.0
Durable Goods	9.9	10.1	-0.2	0.5
Nondurable Goods	17.0	17.0	0.0	0.5
TRADE, TRANSP., & UTIL.	90.9	91.1	-0.2	1.9
Wholesale Trade	13.0	12.6	0.4	0.8
Retail Trade	49.9	50.1	-0.2	-0.1
Transp. & Utilities	28.0	28.4	-0.4	1.2
INFORMATION	3.7	3.7	0.0	-0.1
FINANCIAL ACTIVITIES	50.2	50.2	0.0	2.0
PROF. & BUS. SERVICES	67.3	67.4	-0.1	1.3
PRIV. EDUCATION & HEALTH	79.8	79.7	0.1	0.0
LEISURE & HOSPITALITY	51.9	51.9	0.0	1.2
OTHER SERVICES	18.6	18.6	0.0	-0.3
GOVERNMENT	68.8	68.3	0.5	1.9
Federal Government	6.3	6.2	0.1	0.4
State Government	32.4	32.1	0.3	0.2
Local Government	30.1	30.0	0.1	1.3

† Annual changes are not seasonally adjusted.  
Details may not add up due to rounding and seasonal adjustment.  
Source: US Department of Labor, Bureau of Labor Statistics.

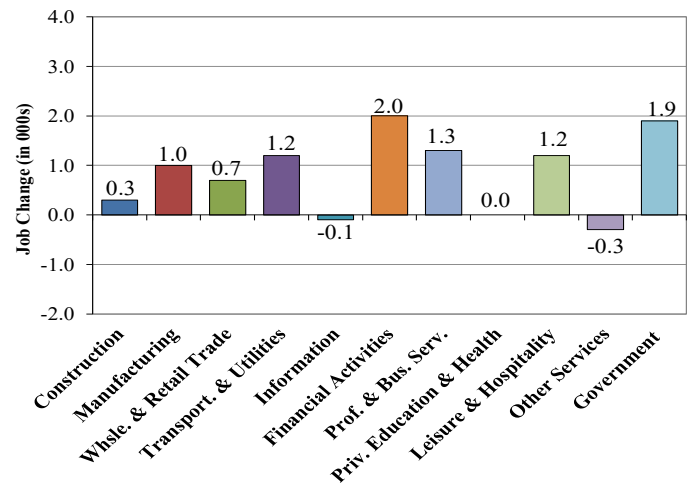
Office of Occupational and Labor Market Information

For data questions, contact Tom Dougherty (302) 761-8062

<https://labor.delaware.gov/divisions/oolmi/>

### Delaware Over-the-Year Job Change

April 2022 – April 2023



### Consumer Price Index

All Urban Consumers

	Percent Change to Apr. 2023 from:		
	Apr. 2022	Feb. 2023	Mar. 2023
US City Average	4.9	0.8	0.5
Phila.-Camden-Wilm.*	4.7	0.1	NA

\* Data are published on a bi-monthly basis.

### Delaware Annual Net Job Change

Annual Average 2002–2022

