

TOWN MANAGER'S WEEKLY REPORT



UPCOMING MEETINGS & EVENTS ...

- ✓ **Town Council Meeting:** Monday, April 24, 7:00 PM, Regular Meeting, Town Hall
- ✓ **Sussex County Association of Towns:** Wednesday, May 3, 6:00 PM, Hosted by Bridgeville
- ✓ **Sussex County Association of Towns Steering Committee:** Friday, May 5, 9:00 AM, First State Community Action Agency
- ✓ **Town Council Meeting:** Monday, May 8, 7:00 PM, Regular Meeting, Town Hall
- ✓ **Delaware Local Government Day:** Thursday, May 11, 12:00 PM, Dover

UPDATES FROM DEPARTMENTS ...

Finance

- As of April 20, the Town has collected:
 - \$1,815,381 (99%) of the 2023 annual property tax billing (\$1,827,702)
 - \$235,482 (22%) of the April utility billing (\$1,070,163)
- Processed Payroll, Accounts Payable, Accounts Receivable
 - Processed 45 payroll records
 - ✓ Processed (3) new hire's paperwork
 - Processed Purchase Orders (90)
 - ✓ Accounts Payable Checks generated (65)
 - ✓ Scanned copies of invoices and attached to PO's
 - Cash Receipt Transactions (1011)
- FY2024 Budget Workshop held on April 17
- Fiscal Year Budget Actual comparison report to FY 2024 budget request provided to Council
- [2023 RFP – Solid Waste Invitation to Bid](#) posted on April 17
- Attended Cross Connection Contaminate Plan meeting with Hydro Corp Inc.
- Provided Tax and Utility Information for property settlements and stamped deeds
- Assisted customers with utility bill and parking ticket questions

Police

- Weekly Code Enforcement statistics updated (copy attached)
- Weekly CrimeMapping Reports (copy attached)
- Part I, II, and III Offenses Crime Data (week and year to date) (copy attached)
- Departmental Press Releases issued as warranted

TOWN MANAGER'S WEEKLY REPORT



Public Works

- Curb line spraying all of Ward 2 & 4 completed
- Grass cutting completed town wide
- Serviced police unit 81-1 & 81-31
- Fire hydrants hit on April 15, Bedford Street and Swain Avenue, and East North Street, have been repaired and back in service
- 15 Min Parking (portable) sign for local business was put in service April 19
- Delmarva Christian High School community service day was a success on The Circle and Wilson Park

Planning

- Georgetown Village (County Seat Hwy) – Engineer comments received on hotel site plan, pending review, on April 21
- CAD Market Street Apartments – Meeting with applicant on Engineer comments on April 19
- Perdue Wastewater Upgrades – Engineer comments to applicant on April 19, resubmittal on April 21
- Popeyes (20785 Dupont Boulevard) – Site plan comments to applicant on April 18
- 124 East Pine Street (Duplex) – Planning Commission approved site plan pending sidewalk review by Town on April 19
- Royal Farms (21092 Arrow Safety Road) – Building permit approved, pending payment on April 20
- Revelation Brewery – Revised site plan approved on April 21
- Predevelopment Meetings:
 - 214 North Race Street (Retail)
 - 302 Wilson Street (Lot Subdivision)

Wastewater

- Lagoon depths: Large Lagoon is 10.75 feet and Small Lagoon is 5.50 feet
- Rebuilt check valve for pump 2 at Sussex Central pump station
- Replaced voltage regulator on the generator at the Main pump station
- Replaced flat tire on the Goslee irrigation rig at Baxter Farms
- Replaced the CV joint and wheel bearing on the right rear wheel of the John Deere gator

TOWN MANAGER'S WEEKLY REPORT



Construction Coordinator

- Sherwin Williams
 - Water pressure test
 - Sewer test
- Little Faces
 - Water pressure test
- Certificate of Occupancy
 - 616 Cpl Rodney W Wilson Loop (Re-inspect)
- Georgetown Popeye's
 - Reviewed and approved corrected comments
- Kimmey and Pepper Street Rehabilitation Project
 - Reviewed and commented on preliminary plans
- Miss Utility Locate Summary (copy attached)

TOWN MANAGER'S UPDATE ...

- Followed up with DPL on street light request for Swain Avenue
- Met with local property owner regarding condemned property and discussed alternatives (Gene Dvornick, Jocelyn Huff, Mike Picarello, Stephanie Roblero, Deric Rust)
- Provided information on the proposed Residential Single Family Leased Community Ordinance to local television media
- Facilitated FY 2024 Budget Workshop – presentation attached (Penuel Barrett, Sue Barlow, Christina Diaz-Malone, Gene Dvornick, Bobby Fletcher, Laura Givens, Chief Holm, Olga Holm, Jocelyn Huff, Eric Rust, Angela Townsend, Bill West)
- Researched DNREC-SIRB information on parcel for local investor
- Responded to questions regarding FY 2023 Solid Waste RFP
- Participated in Cross Connection Contaminate Plan meeting with Hydro Corp, Inc. (Kristen Dabrowski, Gene Dvornick, Bobby Fletcher, Laura Givens, Ricky Hudson)
- Facilitated GREAT Fund Committee Meeting (Sue Barlow, Christina Diaz-Malone, Gene Dvornick, Angela Townsend)
- Responded to local questions regarding the Town Manager's Contract Addendum
- Attended Delaware League of Local Governments Dinner – speakers included Roddy Flynn (DTI Broadband Initiative Leader), Joe Hughes (League Homeland Security Consultant), and Kurt Forman (Delaware Prosperity Partnership). Topic was Investment-Ready Communities – Four things we can do now:
 1. Be Business Oriented (Treat businesses as a customer)
 2. Think Ahead (What can you accommodate)
 3. Be About “How to get to YES”
 4. Work on your ‘Product’ more than focusing on ‘Marketing’

TOWN MANAGER'S WEEKLY REPORT



- Provided Staff information on Community First! Village Initiative in Austin, TX
- Provided street tree (East Market Street) information to Sussex County Family Court Facility architect
- Monthly Labor Review – March 2023 (copy attached)
- Responded to several FOIA requests
- Followed up on several code enforcement issues



TOWN MANAGER'S WEEKLY REPORT

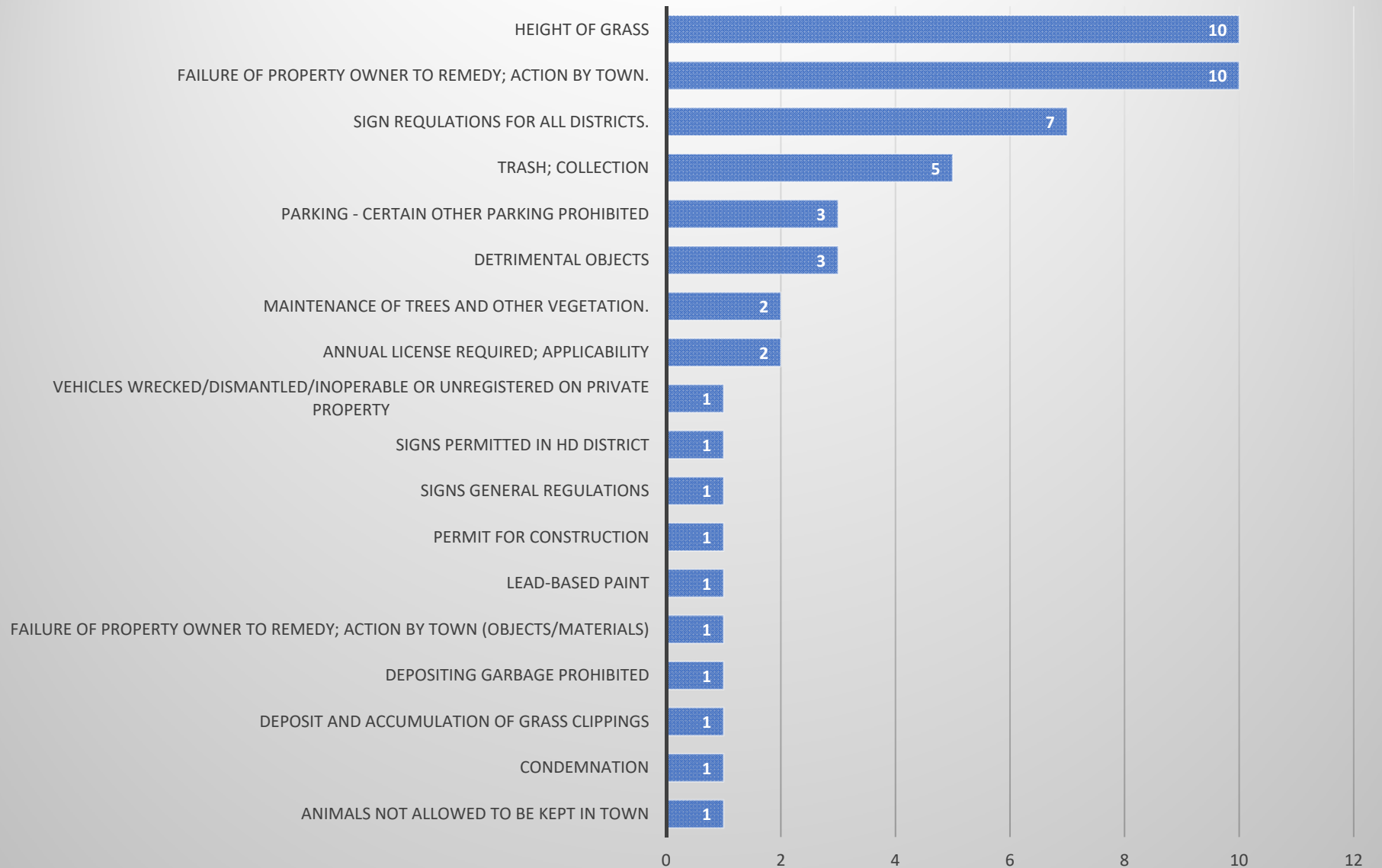


***THIS REPORT AND ANY ATTACHMENTS ARE ONLY BEING SENT
ELECTRONICALLY UNLESS OTHERWISE REQUESTED***

In an effort to better inform Council, employees and the public about current Town activities and issues, the Town Manager issues the Town Manager's Weekly Report with highlights from department activities for the current week. This report is published online and distributed every Friday. If you have comments, questions or suggestions regarding the Town Manager's Weekly Report, please contact Town Manager.

Code Violations

April 14, 2023 to April 20, 2023

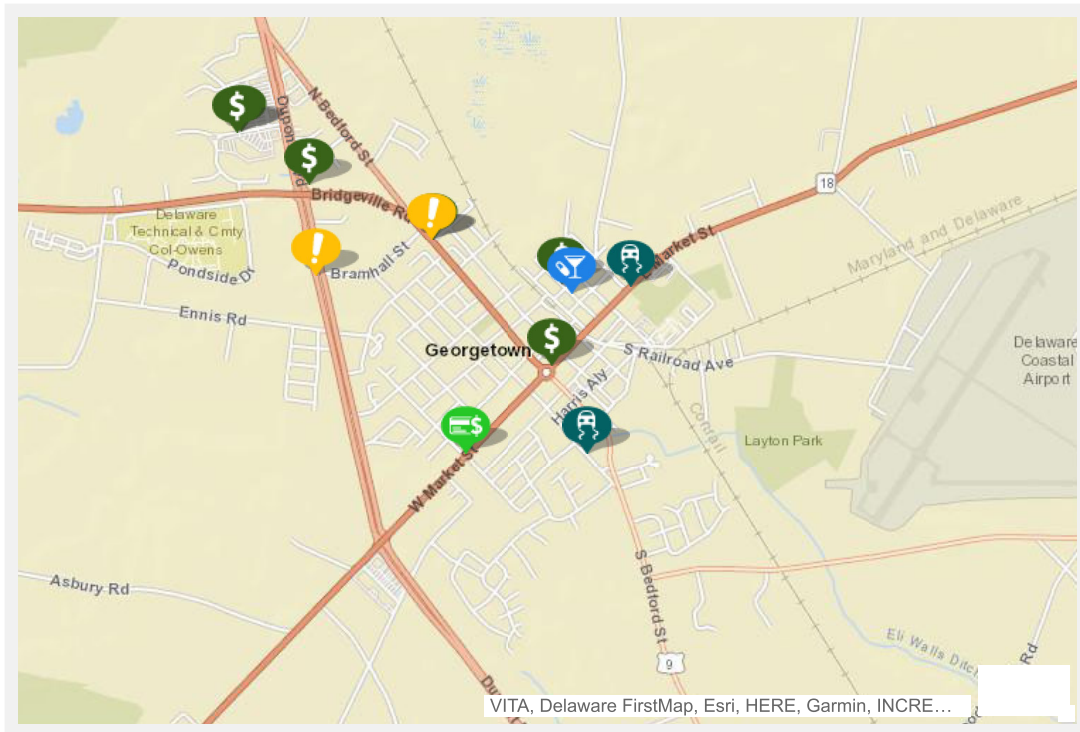


CrimeMapping.com Map

Friday, April 14, 2023 through Thursday, April 20, 2023

Showing crime types: Arson, Assault, Burglary, Disturbing the Peace, Drugs / Alcohol Violations, DUI, Fraud, Homicide, Motor Vehicle Theft, Robbery, Sex Crimes, Theft / Larceny, Vandalism, Vehicle Break-In / Theft, Weapons

☒ Show crime report ☐ Show crime chart



Grab the bottom/right borders to resize the map or the handle in the bottom right corner.

All representations on this map are distributed and transmitted "AS IS" without warranties of any kind, either express or implied including without limitation, warranties of title or implied warranties of merchantability or fitness for a particular purpose. In no event shall CrimeMapping.COM become liable to users of these data for any loss or damages, consequential or otherwise, including but not limited to time, money, goodwill, arising from the use, operation or modification of the data. The visual presentation of data is being provided strictly as a courtesy, not as an obligation to its users.

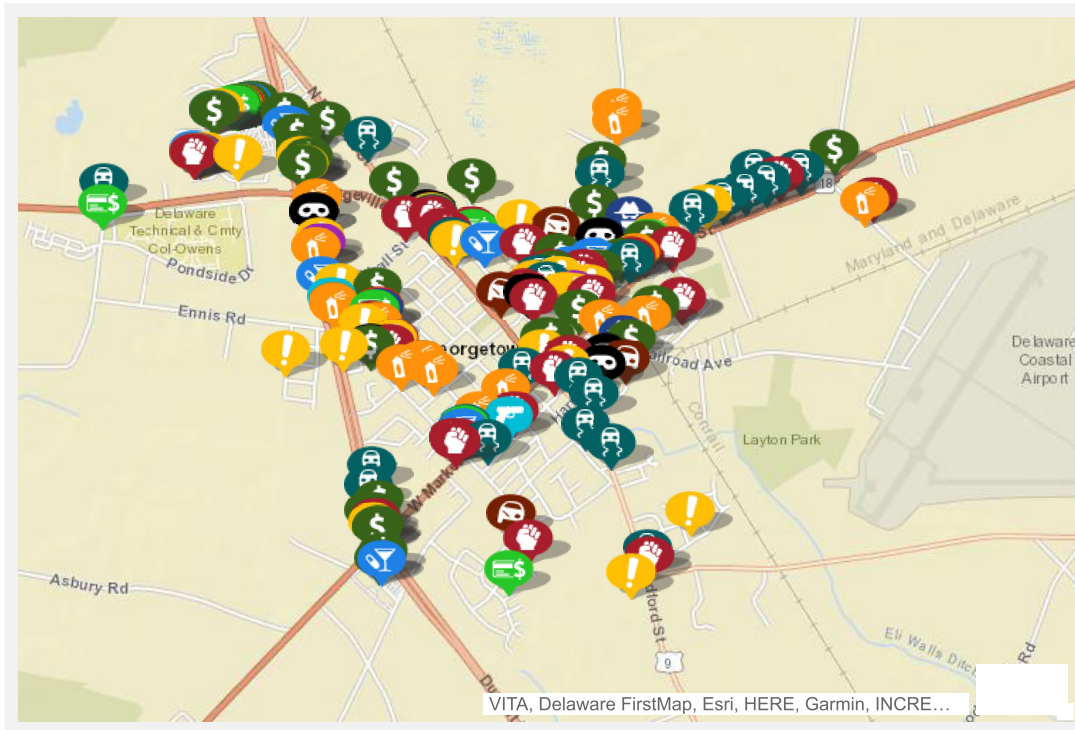
Crime Report

Type	Description	Incident #	Location	Agency	Date
	LARCENY/FROM BUILDING	8123002050	000 BLOCK E COLLEGE PARK LA	Georgetown Police	4/19/2023 7:17 PM
	DISTURBING THE PEACE/PUBLIC NUISANCE	8123002008	20700 BLOCK DUPONT BLVD	Georgetown Police	4/17/2023 4:27 PM
	FRAUD/FREE TEXT	8123002006	200 BLOCK NE W. MARKET ST	Georgetown Police	4/17/2023 3:38 PM
	LARCENY/SHOPLIFTING	8123001997	000 BLOCK E COLLEGE PARK LA	Georgetown Police	4/17/2023 10:20 AM
	LARCENY/VEHICLE PARTS/FROM AUTO/ATTACHED	8123001986	100 BLOCK NE E. MARKET ST	Georgetown Police	4/16/2023 9:01 PM
	DISORDERLY CONDUCT/UNRELATED TO LIQUOR	8123001980	500 BLOCK NW BEDFORD ST	Georgetown Police	4/16/2023 5:53 PM
	DISORDERLY CONDUCT/LIQUOR INVOLVEMENT	8123001978	200 BLOCK SE LAUREL ST	Georgetown Police	4/16/2023 3:48 PM
	DRIVING UNDER THE INFLUENCE/LIQUOR		ON E. MARKET STREET US9 82.94 FEET NORTH EAST FROM ALBURY A	Delaware State Police	4/15/2023 11:27 PM
	LARCENY/PICKPOCKETING	8123001960	DOUGLAS NE ST & BEDFORD ST	Georgetown Police	4/15/2023 8:08 PM
	LARCENY/FROM BUILDING	8123001961	20500 BLOCK DUPONT BLVD	Georgetown Police	4/15/2023 8:02 PM
	LARCENY/FROM BUILDING	8123001952	200 BLOCK NW LAUREL ST	Georgetown Police	4/15/2023 1:56 PM
	DRIVING UNDER THE INFLUENCE/LIQUOR		ON SOUTH FRONT STREET 307.92 FEET SOUTH EAST FROM ADAMS ST	Delaware State Police	4/15/2023 12:48 AM

CrimeMapping.com Map

Sunday, January 1, 2023 through Thursday, April 20, 2023

Showing crime types: Arson, Assault, Burglary, Disturbing the Peace, Drugs / Alcohol Violations, DUI, Fraud, Homicide, Motor Vehicle Theft, Robbery, Sex Crimes, Theft / Larceny, Vandalism, Vehicle Break-In / Theft, Weapons

☒ Show crime report ☐ Show crime chart



Grab the bottom/right borders to resize the map or the handle in the bottom right corner.

All representations on this map are distributed and transmitted "AS IS" without warranties of any kind, either express or implied including without limitation, warranties of title or implied warranties of merchantability or fitness for a particular purpose. In no event shall CrimeMapping.COM become liable to users of these data for any loss or damages, consequential or otherwise, including but not limited to time, money, goodwill, arising from the use, operation or modification of the data. The visual presentation of data is being provided strictly as a courtesy, not as an obligation to its users.

Crime Report

Type	Description	Incident #	Location	Agency	Date
	LARCENY/FROM BUILDING	8123002050	000 BLOCK E COLLEGE PARK LA	Georgetown Police	4/19/2023 7:17 PM
	DISTURBING THE PEACE/PUBLIC NUISANCE	8123002008	20700 BLOCK DUPONT BLVD	Georgetown Police	4/17/2023 4:27 PM
	FRAUD/FREE TEXT	8123002006	200 BLOCK NE W. MARKET ST	Georgetown Police	4/17/2023 3:38 PM
	LARCENY/SHOPLIFTING	8123001997	000 BLOCK E COLLEGE PARK LA	Georgetown Police	4/17/2023 10:20 AM
	LARCENY/VEHICLE PARTS/FROM AUTO/ATTACHED	8123001986	100 BLOCK NE E. MARKET ST	Georgetown Police	4/16/2023 9:01 PM
	DISORDERLY CONDUCT/UNRELATED TO LIQUOR	8123001980	500 BLOCK NW BEDFORD ST	Georgetown Police	4/16/2023 5:53 PM
	DISORDERLY CONDUCT/LIQUOR INVOLVEMENT	8123001978	200 BLOCK SE LAUREL ST	Georgetown Police	4/16/2023 3:48 PM
	DRIVING UNDER THE INFLUENCE/LIQUOR		ON E. MARKET STREET US9 82.94 FEET NORTH EAST FROM ALBURY A	Delaware State Police	4/15/2023 11:27 PM
	LARCENY/PICKPOCKETING	8123001960	DOUGLAS NE ST & BEDFORD ST	Georgetown Police	4/15/2023 8:08 PM
	LARCENY/FROM BUILDING	8123001961	20500 BLOCK DUPONT BLVD	Georgetown Police	4/15/2023 8:02 PM
	LARCENY/FROM BUILDING	8123001952	200 BLOCK NW LAUREL ST	Georgetown Police	4/15/2023 1:56 PM
	DRIVING UNDER THE INFLUENCE/LIQUOR		ON SOUTH FRONT STREET 307.92 FEET SOUTH EAST FROM ADAMS ST	Delaware State Police	4/15/2023 12:48 AM
	DISORDERLY CONDUCT/UNRELATED TO LIQUOR	8123001897	400 BLOCK N. BEDFORD ST	Georgetown Police	4/12/2023 4:30 PM
	LARCENY/SHOPLIFTING	8123001890	000 BLOCK COLLEGE PARK LA	Georgetown Police	4/12/2023 1:06 PM
	HARASSING COMMUNICATION/PHONE/WIRE/M... ONLY	8123001877	000 BLOCK KIMMEY ST	Georgetown Police	4/11/2023 10:13 PM
	LARCENY/FROM VEHICLE/NOT ATTACHED	8123001876	100 BLOCK S ADAMS ST	Georgetown Police	4/11/2023 8:16 PM
	LARCENY/FROM BUILDING	8123001864	100 BLOCK SE KIMMEY ST	Georgetown Police	4/11/2023 12:50 PM
	DAMAGE/PRIVATE PROPERTY	8123001859	100 BLOCK NW INGRAMTOWN RD	Georgetown Police	4/11/2023 8:44 AM
	DRIVING UNDER THE INFLUENCE/LIQUOR	8123001835	ON LAYTON STREET 168.20 FEET SOUTH EAST FROM DEPOT STREET	Georgetown Police	4/9/2023 11:56 PM
	DISORDERLY CONDUCT/UNRELATED TO LIQUOR	8123001831	100 BLOCK SE BEDFORD ST	Georgetown Police	4/9/2023 2:59 PM
	LARCENY/FROM BUILDING	8123001803	200 BLOCK DUNBARTON APTS	Georgetown Police	4/8/2023 12:57 AM
	DRIVING UNDER THE INFLUENCE/LIQUOR		ON E. MARKET STREET US9 567.94 FEET SOUTH WEST FROM AIRPORT	Delaware State Police	4/8/2023 12:40 AM
	AGGRAVATED ASSAULT/NON-FAMILY STRONG-ARM/HANDS/FIST/FEET	8123001797	500 BLOCK SE BEDFORD ST	Georgetown Police	4/7/2023 8:40 PM

Type	Description	Incident #	Location	Agency	Date
	DISORDERLY CONDUCT/UNRELATED TO LIQUOR	8123001785	20500 BLOCK S DUPONT BLVD	Georgetown Police	4/7/2023 11:16 AM
	LARCENY/BICYCLES	8123001777	200 BLOCK GEORGETOWN APTS	Georgetown Police	4/6/2023 6:21 PM
	THEFT/FALSE PRETENSE OR PROMISE	8123001754	000 BLOCK E COLLEGE PARK LA	Georgetown Police	4/5/2023 4:50 PM
	DAMAGE/PRIVATE PROPERTY	8123001738	21100 BLOCK AIRPORT RD	Georgetown Police	4/4/2023 6:18 PM
	SIMPLE ASSAULT/NON-FAMILY/OTHER ASSAULTS/NON-AGGRAVATED	8123001737	21600 BLOCK SW BIDEN AVE	Georgetown Police	4/4/2023 5:07 PM
	LARCENY/FROM ALL OTHER YARDS	8123001710	000 BLOCK NW ALBURY AVE	Georgetown Police	4/3/2023 11:27 AM
	SIMPLE ASSAULT/NON-FAMILY/OTHER ASSAULTS/NON-AGGRAVATED	8123001689	PINE SW ST & CHERRY LA	Georgetown Police	4/2/2023 2:15 PM
	DISORDERLY CONDUCT/UNRELATED TO LIQUOR	8123001667	W. MARKET SW ST & DUPONT BLVD	Georgetown Police	4/1/2023 1:36 PM
	BURGLARY/NO FORCED ENTRY/FREE TEXT	8123001666	100 BLOCK SE RACE ST	Georgetown Police	4/1/2023 11:11 AM
	SIMPLE ASSAULT/NON-FAMILY/OTHER ASSAULTS/NON-AGGRAVATED	8123001655	RAILROAD AVENUE NW EAST & CEDAR ST	Georgetown Police	3/31/2023 4:46 PM
	BURGLARY/NO FORCED ENTRY/FREE TEXT	8123001648	000 BLOCK NW ALBURY AVE	Georgetown Police	3/31/2023 1:09 PM
	LARCENY/SHOPLIFTING	8123001626	000 BLOCK E COLLEGE PARK LA	Georgetown Police	3/30/2023 4:26 PM
	THEFT/FALSE PRETENSE OR PROMISE	8123001628	COLLEGE PARK E LA & CARMEAN WAY	Georgetown Police	3/30/2023 2:13 PM
	LARCENY/FROM VEHICLE/NOT ATTACHED	8123001605	000 BLOCK NE CINDER WAY	Georgetown Police	3/29/2023 7:54 AM
	LARCENY/FROM BUILDING	8123001596	20600 BLOCK S SAVANNAH RD	Georgetown Police	3/28/2023 4:34 PM
	THEFT/FALSE PRETENSE OR PROMISE	8123001591	000 BLOCK E COLLEGE PARK LA	Georgetown Police	3/28/2023 12:56 PM
	DISORDERLY CONDUCT/UNRELATED TO LIQUOR	8123001590	20700 BLOCK S DUPONT BLVD	Georgetown Police	3/28/2023 10:30 AM
	DAMAGE/PRIVATE PROPERTY	8123001589	200 BLOCK SW W. MARKET ST	Georgetown Police	3/28/2023 10:19 AM
	CARRYING A CONCEALED DEADLY WEAPON/DEADLY INSTRUMENT/CCDW/CCDI	8123001587	300 BLOCK SW W. MARKET ST	Georgetown Police	3/28/2023 7:44 AM
	DISORDERLY CONDUCT/UNRELATED TO LIQUOR	8123001580	100 BLOCK SE RAILROAD AVENUE EAST	Georgetown Police	3/27/2023 7:15 PM
	FRAUD BY WIRE	8123001578	000 BLOCK NE HUCKLEBERRY LA	Georgetown Police	3/27/2023 3:21 PM
	OFFENSIVE TOUCHING/OTHER ASSAULTS/NON-AGGRAVATED	8123001577	400 BLOCK S BEDFORD ST	Georgetown Police	3/27/2023 2:42 PM
	DISORDERLY CONDUCT/LIQUOR INVOLVEMENT	8123001551	21600 BLOCK SW BIDEN AVE	Georgetown Police	3/26/2023 1:50 AM
	LARCENY/FROM BUILDING	8123001538	500 BLOCK E COLLEGE PARK LA	Georgetown Police	3/25/2023 2:16 PM

Type	Description	Incident #	Location	Agency	Date
	LARCENY/FROM BUILDING	8123001534	500 BLOCK S COLLEGE PARK DR	Georgetown Police	3/25/2023 7:37 AM
	DRIVING UNDER THE INFLUENCE/LIQUOR	8123001530	ON WEST PINE STREET 154.88 FEET NORTH EAST FROM SUSSEX CEN	Georgetown Police	3/25/2023 2:22 AM
	SIMPLE ASSAULT/FAMILY/OTHER ASSAULTS/NON-AGGRAVATED	8123001519	000 BLOCK SW BRAMHALL ST	Georgetown Police	3/24/2023 12:19 PM
	SIMPLE ASSAULT/NON-FAMILY/OTHER ASSAULTS/NON-AGGRAVATED	8123001513	1100 BLOCK DUNBARTON	Georgetown Police	3/23/2023 10:24 PM
	DISORDERLY CONDUCT/LIQUOR INVOLVEMENT	8123001500	200 BLOCK SW W. MARKET ST	Georgetown Police	3/23/2023 11:14 AM
	LARCENY/FROM BUILDING	8123001495	400 BLOCK NE MARKET ST	Georgetown Police	3/23/2023 3:59 AM
	OFFENSIVE TOUCHING/OTHER ASSAULTS/NON-AGGRAVATED	8123001479	300 BLOCK SW MARKET ST	Georgetown Police	3/22/2023 3:06 PM
	DAMAGE/PRIVATE PROPERTY	8123001476	20800 BLOCK N DUPONT BLVD	Georgetown Police	3/22/2023 11:32 AM
	LARCENY/FROM ALL OTHER YARDS	8123001460	20600 BLOCK S SAVANNAH RD	Georgetown Police	3/21/2023 3:48 PM
	DISORDERLY CONDUCT/LIQUOR INVOLVEMENT	8123001446	21600 BLOCK W BIDEN AVE	Georgetown Police	3/21/2023 1:06 AM
	BURGLARY/FORCED ENTRY/RESIDENCE	8123001444	1400 BLOCK DUNBARTON APTS	Georgetown Police	3/20/2023 8:35 PM
	DISORDERLY CONDUCT/UNRELATED TO LIQUOR	8123001443	000 BLOCK SE THE CIR	Georgetown Police	3/20/2023 8:02 PM
	SIMPLE ASSAULT/NON-FAMILY/OTHER ASSAULTS/NON-AGGRAVATED	8123001442	RACE SE ST & DEPOT ST	Georgetown Police	3/20/2023 7:32 PM
	OFFENSIVE TOUCHING/OTHER ASSAULTS/NON-AGGRAVATED	8123001438	600 BLOCK DUNBARTON APTS	Georgetown Police	3/20/2023 4:12 PM
	LARCENY/FROM BUILDING	8123001432	20500 BLOCK DUPONT BLVD	Georgetown Police	3/20/2023 8:57 AM
	SIMPLE ASSAULT/NON-FAMILY/OTHER ASSAULTS/NON-AGGRAVATED	8123001429	200 BLOCK MARKET ST	Georgetown Police	3/20/2023 1:46 AM
	DISORDERLY CONDUCT/LIQUOR INVOLVEMENT	8123001423	20500 BLOCK N DUPONT BLVD	Georgetown Police	3/19/2023 6:43 PM
	LARCENY/SHOPLIFTING	8123001424	100 BLOCK NE CEDAR ST	Georgetown Police	3/19/2023 6:40 PM
	THEFT/FALSE PRETENSE OR PROMISE	8123001421	000 BLOCK E COLLEGE PARK LA	Georgetown Police	3/19/2023 4:48 PM
	LARCENY/FROM VEHICLE/NOT ATTACHED	8123001420	200 BLOCK SE KING ST	Georgetown Police	3/19/2023 4:29 PM
	DISORDERLY CONDUCT/UNRELATED TO LIQUOR	8123001418	400 BLOCK E COLLEGE PARK LA	Georgetown Police	3/19/2023 1:20 PM
	DRIVING UNDER THE INFLUENCE/LIQUOR	8123001412	ON W. MARKET STREET US9 63.50 FEET NORTH EAST FROM MARGARET	Georgetown Police	3/19/2023 7:52 AM
	SIMPLE ASSAULT/NON-FAMILY/OTHER ASSAULTS/NON-AGGRAVATED	8123001401	400 BLOCK BEDFORD ST	Georgetown Police	3/18/2023 7:04 PM

Type	Description	Incident #	Location	Agency	Date
	INTIMIDATION/RECKLESS ENDANGER/TERRORISTIC THREAT/HARASSMENT/OTHER ASSAULTS/NON-AGGRAVATED	8123001398	300 BLOCK NW RAILROAD AVENUE EAST	Georgetown Police	3/18/2023 12:35 PM
	LARCENY/FROM BUILDING	8123001392	000 BLOCK NE GORDY ST	Georgetown Police	3/18/2023 9:48 AM
	FRAUD BY WIRE	8123001379	300 BLOCK SE RACE ST	Georgetown Police	3/17/2023 5:07 PM
	DISORDERLY CONDUCT/LIQUOR INVOLVEMENT	8123001359	400 BLOCK COLLEGE PARK LA	Georgetown Police	3/16/2023 6:50 PM
	CARRYING PROHIBITED	8123001358	20800 BLOCK N DUPONT BLVD	Georgetown Police	3/16/2023 6:29 PM
	DAMAGE/PRIVATE PROPERTY	8123001355	300 BLOCK NE JAMES ST	Georgetown Police	3/16/2023 2:31 PM
	LARCENY/FROM BUILDING	8123001352	100 BLOCK E. MARKET ST	Georgetown Police	3/16/2023 2:26 PM
	DAMAGE/PRIVATE PROPERTY	8123001344	400 BLOCK NE MARKET ST	Georgetown Police	3/16/2023 9:19 AM
	DRIVING UNDER THE INFLUENCE/LIQUOR	8123001339	ON NORTHBOUND DUPONT BOULEVARD US113 811.63 FEET NORTH FROM	Georgetown Police	3/16/2023 2:48 AM
	LARCENY/VEHICLE PARTS/FROM AUTO/ATTACHED	8123001296	100 BLOCK SW NORTH ST	Georgetown Police	3/14/2023 11:17 AM
	DRIVING UNDER THE INFLUENCE/LIQUOR	8123001289	ON SOUTH BEDFORD STREET 55.62 FEET NORTH FROM WEST WAY WI	Georgetown Police	3/14/2023 5:55 AM
	BURGLARY/FORCED ENTRY/RESIDENCE	8123001286	500 BLOCK NW BEDFORD ST	Georgetown Police	3/13/2023 10:04 PM
	OFFENSIVE TOUCHING/OTHER ASSAULTS/NON-AGGRAVATED	8123001273	21100 BLOCK NW AIRPORT RD	Georgetown Police	3/13/2023 10:35 AM
	THEFT OF SERVICES FROM ALL OTHER YARDS	8123001258	000 BLOCK GEORGETOWN PLZ	Georgetown Police	3/12/2023 7:09 PM
	DISORDERLY CONDUCT/LIQUOR INVOLVEMENT	8123001257	000 BLOCK GEORGETOWN PLZ	Georgetown Police	3/12/2023 6:08 PM
	INTIMIDATION/RECKLESS ENDANGER/TERRORISTIC THREAT/HARASSMENT/OTHER ASSAULTS/NON-AGGRAVATED	8123001254	PARSONS LA & PARSONS LA	Georgetown Police	3/12/2023 3:27 PM
	DISORDERLY CONDUCT/UNRELATED TO LIQUOR	8123001252	000 BLOCK E COLLEGE PARK LA	Georgetown Police	3/12/2023 1:19 PM
	DISORDERLY CONDUCT/LIQUOR INVOLVEMENT	8123001238	300 BLOCK NW RACE ST	Georgetown Police	3/11/2023 5:46 PM
	OFFENSIVE TOUCHING/OTHER ASSAULTS/NON-AGGRAVATED	8123001222	200 BLOCK NW N. BEDFORD ST	Georgetown Police	3/11/2023 12:35 AM
	DAMAGE/PRIVATE PROPERTY	8123001217	400 BLOCK NW FRANKLIN ST	Georgetown Police	3/10/2023 6:52 PM
	DAMAGE/PRIVATE PROPERTY	8123001215	20600 BLOCK SAVANNAH RD	Georgetown Police	3/10/2023 5:05 PM
	THEFT/FALSE PRETENSE OR PROMISE	8123001214	000 BLOCK E COLLEGE PARK LA	Georgetown Police	3/10/2023 4:27 PM
	LARCENY/SHOPLIFTING	8123001193	20500 BLOCK S DUPONT BLVD	Georgetown Police	3/9/2023 8:22 PM
	DISORDERLY CONDUCT/LIQUOR INVOLVEMENT	8123001186	500 BLOCK E COLLEGE PARK LA	Georgetown Police	3/9/2023 2:31 PM






Type	Description	Incident #	Location	Agency	Date
	HARASSING COMMUNICATION/PHONE/WIRE/M... ONLY	8123001182	000 BLOCK CLOVER DR	Georgetown Police	3/9/2023 12:26 PM
	THEFT/FALSE PRETENSE OR PROMISE	8123001167	000 BLOCK E COLLEGE PARK LA	Georgetown Police	3/8/2023 8:04 PM
	LARCENY/SHOPLIFTING	8123001163	000 BLOCK E COLLEGE PARK LA	Georgetown Police	3/8/2023 5:44 PM
	LARCENY/FROM BUILDING	8123001161	20800 BLOCK N DUPONT BLVD	Georgetown Police	3/8/2023 4:58 PM
	OFFENSIVE TOUCHING/OTHER ASSAULTS/NON-AGGRAVATED	8123001156	300 BLOCK MARKET ST	Georgetown Police	3/8/2023 8:23 AM
	OFFENSIVE TOUCHING/OTHER ASSAULTS/NON-AGGRAVATED	8123001148	22100 BLOCK SW DUPONT BLVD	Georgetown Police	3/7/2023 7:39 PM
	DAMAGE/PRIVATE PROPERTY	8123001127	20600 BLOCK SAVANNAH RD	Georgetown Police	3/6/2023 4:50 PM
	HARASSING COMMUNICATION/PHONE/WIRE/M... ONLY	8123001124	24000 BLOCK CRAB APPLE CT	Georgetown Police	3/6/2023 3:03 PM
	BURGLARY/FORCED ENTRY/FREE TEXT NONRESIDENCE	8123001123	200 BLOCK SE RACE ST	Georgetown Police	3/6/2023 2:29 PM
	SIMPLE ASSAULT/NON-FAMILY/OTHER ASSAULTS/NON-AGGRAVATED	8123001113	200 BLOCK NE LAUREL ST	Georgetown Police	3/5/2023 5:00 PM
	DRIVING UNDER THE INFLUENCE/LIQUOR		ON E. MARKET STREET US9 292.16 FEET WEST FROM MURRAYS LANE	Delaware State Police	3/4/2023 9:08 PM
	OFFENSIVE TOUCHING/OTHER ASSAULTS/NON-AGGRAVATED	8123001095	000 BLOCK SE N. BEDFORD ST	Georgetown Police	3/4/2023 5:01 PM
	FRAUD/ILLEGAL USE OF CREDIT CARDS	8123001046	400 BLOCK SW E. MARKET ST	Georgetown Police	3/1/2023 2:08 PM
	BURGLARY/FORCED ENTRY/NONRESIDENCE	8123001043	21300 BLOCK S DUPONT BLVD	Georgetown Police	3/1/2023 8:54 AM
	OFFENSIVE TOUCHING/OTHER ASSAULTS/NON-AGGRAVATED	8123001031	000 BLOCK NE PINE ST	Georgetown Police	2/28/2023 3:58 PM
	OFFENSIVE TOUCHING/OTHER ASSAULTS/NON-AGGRAVATED	8123001028	500 BLOCK BEDFORD ST	Georgetown Police	2/28/2023 2:07 PM
	LARCENY/SHOPLIFTING	8123001027	000 BLOCK GEORGETOWN PLZ	Georgetown Police	2/28/2023 11:56 AM
	DAMAGE/BUSINESS PROPERTY	8123001026	20600 BLOCK DUPONT BLVD	Georgetown Police	2/28/2023 11:53 AM
	LARCENY/SHOPLIFTING	8123001024	2100 BLOCK N DUPONT BLVD	Georgetown Police	2/28/2023 10:22 AM
	DAMAGE/PRIVATE PROPERTY	8123001021	400 BLOCK SW E. MARKET ST	Georgetown Police	2/28/2023 8:09 AM
	OFFENSIVE TOUCHING/OTHER ASSAULTS/NON-AGGRAVATED	8123001020	300 BLOCK MARKET ST	Georgetown Police	2/28/2023 7:41 AM
	LARCENY/FROM VEHICLE/NOT ATTACHED	8123001007	200 BLOCK BEDFORD ST	Georgetown Police	2/27/2023 8:44 AM
	DISORDERLY CONDUCT/LIQUOR INVOLVEMENT	8123001001	300 BLOCK W COLLEGE PARK LA	Georgetown Police	2/26/2023 11:32 PM
	DRIVING UNDER THE INFLUENCE/LIQUOR	8123000994	ON DOUGLAS STREET 15.62 FEET NORTH EAST	Georgetown Police	2/26/2023 6:12 PM

Type	Description	Incident #	Location	Agency	Date
			FROM BEDFORD STREE		
	LARCENY/SHOPLIFTING	8123000989	000 BLOCK W COLLEGE PARK LA	Georgetown Police	2/26/2023 10:40 AM
	DRIVING UNDER THE INFLUENCE/LIQUOR		ON SAVANNAH ROAD 277.06 FEET NORTH FROM SAVANNAH ROAD WIT	Delaware State Police	2/26/2023 2:39 AM
	LARCENY/FROM BUILDING	8123000984	20500 BLOCK S SAND HILL RD	Georgetown Police	2/26/2023 12:04 AM
	DRIVING UNDER THE INFLUENCE/LIQUOR		ON SOUTH BEDFORD STREET 122.87 FEET SOUTH EAST FROM HARRIS	Delaware State Police	2/25/2023 10:04 PM
	INTIMIDATION/RECKLESS ENDANGER/TERRORISTIC THREAT/HARASSMENT/OTHER ASSAULTS/NON-AGGRAVATED	8123000969	300 BLOCK NE W. MARKET ST	Georgetown Police	2/24/2023 3:59 PM
	LARCENY/FROM BUILDING	8123000964	000 BLOCK E COLLEGE PARK LA	Georgetown Police	2/24/2023 12:04 PM
	DRIVING UNDER THE INFLUENCE/LIQUOR		ON E. MARKET STREET US9 427.39 FEET WEST FROM BURTON STREET	Delaware State Police	2/24/2023 2:35 AM
	SIMPLE ASSAULT/NON-FAMILY/OTHER ASSAULTS/NON-AGGRAVATED	8123000946	PEPPER NE ST & RACE ST	Georgetown Police	2/23/2023 12:40 PM
	DISORDERLY CONDUCT/UNRELATED TO LIQUOR	8123000941	E. MARKET W ST & BURTON ST	Georgetown Police	2/23/2023 9:10 AM
	DRIVING UNDER THE INFLUENCE/DRUGS	8123000939	SEASHORE W HWY & VAUGHN RD	Georgetown Police	2/23/2023 2:42 AM
	SIMPLE ASSAULT/NON-FAMILY/OTHER ASSAULTS/NON-AGGRAVATED	8123000929	21600 BLOCK SW BIDEN AVE	Georgetown Police	2/22/2023 4:35 PM
	DISORDERLY CONDUCT/UNRELATED TO LIQUOR	8123000916	000 BLOCK SE RAILROAD AVENUE EAST	Georgetown Police	2/21/2023 5:46 PM
	OFFENSIVE TOUCHING/OTHER ASSAULTS/NON-AGGRAVATED	8123000906	200 BLOCK DUNBARTON APTS	Georgetown Police	2/21/2023 1:10 PM
	DRIVING UNDER THE INFLUENCE/DRUGS	8123000887	ON MARGARET STREET 31.80 FEET NORTH WEST FROM W. MARKET ST	Georgetown Police	2/20/2023 3:47 PM
	DAMAGE/BUSINESS PROPERTY	8123000891	20700 BLOCK DUPONT BLVD	Georgetown Police	2/20/2023 2:29 PM
	HARASSING COMMUNICATION/PHONE/WIRE/M... ONLY	8123000889	100 BLOCK N LINDEN AVE	Georgetown Police	2/20/2023 12:57 PM
	LARCENY/SHOPLIFTING	8123000871	000 BLOCK GEORGETOWN PLZ	Georgetown Police	2/19/2023 4:03 PM
	DISORDERLY CONDUCT/LIQUOR INVOLVEMENT	8123000858	20500 BLOCK N DUPONT BLVD	Georgetown Police	2/18/2023 2:09 PM
	FRAUD BY WIRE	8123000855	19300 BLOCK S CITIZENS BLVD	Georgetown Police	2/18/2023 9:35 AM
	LARCENY/FROM ALL OTHER YARDS	8123000854	THE W CIR & THE CIR	Georgetown Police	2/18/2023 9:00 AM
	THEFT/FALSE PRETENSE OR PROMISE	8123000837	000 BLOCK E COLLEGE PARK LA	Georgetown Police	2/17/2023 1:42 PM

Type	Description	Incident #	Location	Agency	Date
	DISTURBING THE PEACE/PUBLIC NUISANCE	8123000834	20500 BLOCK DUPONT BLVD	Georgetown Police	2/17/2023 10:41 AM
	AGGRAVATED ASSAULT/NON-FAMILY OTHER DANGEROUS WEAPON	8123000824	100 BLOCK SE RACE ST	Georgetown Police	2/17/2023 12:04 AM
	OFFENSIVE TOUCHING/OTHER ASSAULTS/NON-AGGRAVATED	8123000818	500 BLOCK INGRAMTOWN RD	Georgetown Police	2/16/2023 6:14 PM
	AGGRAVATED ASSAULT/NON-FAMILY OTHER DANGEROUS WEAPON	8123000813	300 BLOCK NE W. MARKET ST	Georgetown Police	2/16/2023 10:46 AM
	ROBBERY/CARJACKING/GUN CONVENIENCE STORE	8123000804	500 BLOCK NW BEDFORD ST	Georgetown Police	2/15/2023 9:37 PM
	OFFENSIVE TOUCHING/OTHER ASSAULTS/NON-AGGRAVATED	8123000799	100 BLOCK SW PINE ST	Georgetown Police	2/15/2023 3:29 PM
	DISORDERLY CONDUCT/UNRELATED TO LIQUOR	8123000794	21700 BLOCK SE ROTH AVE	Georgetown Police	2/15/2023 12:33 PM
	LARCENY/FROM ALL OTHER YARDS	8123000775	000 BLOCK E COLLEGE PARK LA	Georgetown Police	2/14/2023 12:50 PM
	DRIVING UNDER THE INFLUENCE/LIQUOR	8123000741	ON BEDFORD STREET 19.06 FEET NORTH WEST FROM CARRIAGE LANE	Georgetown Police	2/13/2023 2:24 AM
	DISORDERLY CONDUCT/UNRELATED TO LIQUOR	8123000734	100 BLOCK SW DEPOT ST	Georgetown Police	2/11/2023 6:22 PM
	LARCENY/FROM ALL OTHER YARDS	8123000733	GORDY ST ST & DUPONT BLVD	Georgetown Police	2/11/2023 4:20 PM
	DRIVING UNDER THE INFLUENCE/LIQUOR	8123000727	ON N. BEDFORD STREET SR18 72.57 FEET NORTH WEST FROM PEPPER	Georgetown Police	2/11/2023 5:52 AM
	DISORDERLY CONDUCT/UNRELATED TO LIQUOR	8123000725	600 BLOCK DUNBARTON APTS	Georgetown Police	2/11/2023 1:25 AM
	DISORDERLY CONDUCT/UNRELATED TO LIQUOR	8123000718	21600 BLOCK SW BIDEN AVE	Georgetown Police	2/10/2023 4:04 PM
	THEFT/FALSE PRETENSE OR PROMISE	8123000701	100 BLOCK DUNBARTON APTS	Georgetown Police	2/9/2023 12:52 PM
	DAMAGE/BUSINESS PROPERTY	8123000699	200 BLOCK MARKET ST	Georgetown Police	2/9/2023 11:32 AM
	LARCENY/SHOPLIFTING	8123000697	22100 BLOCK DUPONT BLVD	Georgetown Police	2/9/2023 10:07 AM
	HARASSING COMMUNICATION/PHONE/WIRE/M... ONLY	8123000673	21600 BLOCK W BIDEN AVE	Georgetown Police	2/8/2023 12:06 AM
	DAMAGE/BUSINESS PROPERTY	8123000664	100 BLOCK SW PINE ST	Georgetown Police	2/7/2023 2:19 PM
	LARCENY/SHOPLIFTING	8123000660	22000 BLOCK N DUPONT BLVD	Georgetown Police	2/7/2023 8:00 AM
	LARCENY/FROM BUILDING	8123000659	20500 BLOCK DUPONT BLVD	Georgetown Police	2/7/2023 7:54 AM
	LARCENY/SHOPLIFTING	8123000650	20500 BLOCK N DUPONT BLVD	Georgetown Police	2/6/2023 7:47 PM
	DAMAGE/BUSINESS PROPERTY	8123000639	900 BLOCK DUNBARTON APTS	Georgetown Police	2/6/2023 8:51 AM
	LARCENY/SHOPLIFTING	8123000629	000 BLOCK W COLLEGE PARK LA	Georgetown Police	2/5/2023 4:52 PM

Type	Description	Incident #	Location	Agency	Date
	DISORDERLY CONDUCT/UNRELATED TO LIQUOR	8123000628	400 BLOCK NW KIMMEY ST	Georgetown Police	2/5/2023 3:20 PM
	DRIVING UNDER THE INFLUENCE/LIQUOR		ON SOUTH BEDFORD STREET 30.72 FEET SOUTH EAST FROM ADAMS S	Delaware State Police	2/5/2023 7:48 AM
	DRIVING UNDER THE INFLUENCE/LIQUOR		ON SOUTHBOUND DUPONT BOULEVARD US113 559.61 FEET NORTH FROM	Delaware State Police	2/5/2023 3:43 AM
	DRIVING UNDER THE INFLUENCE/LIQUOR		ON W. MARKET STREET US9 15.47 FEET NORTH EAST FROM SOUTH AL	Delaware State Police	2/5/2023 2:15 AM
	DRIVING UNDER THE INFLUENCE/LIQUOR		ON SOUTH BEDFORD STREET US9TR AT THE INTERSECTION OF PARK AV	Delaware State Police	2/5/2023 1:48 AM
	DRIVING UNDER THE INFLUENCE/LIQUOR		ON E. MARKET STREET US9 126.83 FEET EAST FROM BURTON STREET	Delaware State Police	2/5/2023 12:54 AM
	OFFENSIVE TOUCHING/OTHER ASSAULTS/NON-AGGRAVATED	8123000603	800 BLOCK E MARKET ST	Georgetown Police	2/4/2023 1:22 PM
	THEFT OF SERVICES FROM BUILDING	8123000596	SAVANNAH N RD & SAVANNAH RD	Georgetown Police	2/4/2023 2:59 AM
	CARRYING PROHIBITED	8123000584	200 BLOCK SW PINE ST	Georgetown Police	2/3/2023 3:38 PM
	LARCENY/SHOPLIFTING	8123000579	000 BLOCK GEORGETOWN PLZ	Georgetown Police	2/3/2023 10:55 AM
	DISTURBING THE PEACE/PUBLIC NUISANCE	8123000569	000 BLOCK SE LAYTON ST	Georgetown Police	2/2/2023 4:51 PM
	DISORDERLY CONDUCT/UNRELATED TO LIQUOR	8123000565	100 BLOCK SE RAILROAD AVENUE EAST	Georgetown Police	2/2/2023 1:07 PM
	DRIVING UNDER THE INFLUENCE/LIQUOR	8123000542	ON DEPOT STREET 12.63 FEET NORTH FROM LAYTON STREET WITHI	Georgetown Police	2/1/2023 12:56 AM
	ROBBERY/CARJACKING/STRONG-ARM RESIDENCE	8123000531	DUNBARTON OAKS APTS & NORTH ST	Georgetown Police	1/31/2023 2:05 AM
	OFFENSIVE TOUCHING/OTHER ASSAULTS/NON-AGGRAVATED	8123000520	000 BLOCK SE KIMMEY ST	Georgetown Police	1/30/2023 12:34 PM
	LARCENY/FROM BUILDING	8123000516	200 BLOCK ADAMS ST	Georgetown Police	1/30/2023 6:55 AM
	INTIMIDATION/RECKLESS ENDANGER/TERRORISTIC THREAT/HARASSMENT/OTHER ASSAULTS/NON-AGGRAVATED	8123000508	400 BLOCK SW MARKET ST	Georgetown Police	1/29/2023 9:04 PM
	ROBBERY/CARJACKING/STRONG-ARM HIGHWAY,STREET,ALLEY	8123000495	CHESTNUT NE ST & ACADEMY ST	Georgetown Police	1/28/2023 2:25 PM
	LARCENY/FROM BUILDING	8123000498	000 BLOCK SE KING ST	Georgetown Police	1/28/2023 2:00 PM
	INTIMIDATION/RECKLESS ENDANGER/TERRORISTIC THREAT/HARASSMENT/OTHER ASSAULTS/NON-AGGRAVATED	8123000476	600 BLOCK INGRAMTOWN RD	Georgetown Police	1/27/2023 3:11 PM
	DISORDERLY CONDUCT/UNRELATED TO LIQUOR	8123000475	20900 BLOCK DUPONT BLVD	Georgetown Police	1/27/2023 2:34 PM
	LARCENY/SHOPLIFTING	8123000470	20500 BLOCK N DUPONT BLVD	Georgetown Police	1/27/2023 8:58 AM

Type	Description	Incident #	Location	Agency	Date
	LARCENY/FROM ALL OTHER YARDS	8123000459	000 BLOCK DOUGLAS ST	Georgetown Police	1/26/2023 5:05 PM
	SIMPLE ASSAULT/NON-FAMILY/OTHER ASSAULTS/NON-AGGRAVATED	8123000455	100 BLOCK SW PINE ST	Georgetown Police	1/26/2023 2:56 PM
	LARCENY/SHOPLIFTING	8123000454	500 BLOCK W COLLEGE PARK LA	Georgetown Police	1/26/2023 2:08 PM
	BURGLARY/FORCED ENTRY/NONRESIDENCE	8123000430	21300 BLOCK S BERLIN RD	Georgetown Police	1/25/2023 7:44 AM
	LARCENY/BICYCLES	8123000424	000 BLOCK NW BRIDGEVILLE RD	Georgetown Police	1/24/2023 7:48 PM
	DISORDERLY CONDUCT/UNRELATED TO LIQUOR	8123000422	000 BLOCK LEE AVE	Georgetown Police	1/24/2023 4:07 PM
	OFFENSIVE TOUCHING/OTHER ASSAULTS/NON-AGGRAVATED	8123000414	600 BLOCK DUNBARTON APTS	Georgetown Police	1/24/2023 12:22 AM
	LARCENY/FROM BUILDING	8123000406	DUPONT S BLVD & COLLEGE PARK LA	Georgetown Police	1/23/2023 9:19 AM
	DISORDERLY CONDUCT/UNRELATED TO LIQUOR	8123000400	20800 BLOCK DUPONT BLVD	Georgetown Police	1/22/2023 6:37 PM
	DRIVING UNDER THE INFLUENCE/LIQUOR		ON MURRAYS LANE 143.36 FEET SOUTH FROM EAST LAUREL STREET	Delaware State Police	1/22/2023 2:18 AM
	VEHICLE THEFT LOCALLY STOLEN-LOCALLY RECOVER	8123000359	20700 BLOCK N DUPONT BLVD	Georgetown Police	1/20/2023 6:31 PM
	DAMAGE/PRIVATE PROPERTY	8123000351	20700 BLOCK DUPONT BLVD	Georgetown Police	1/20/2023 8:13 AM
	BURGLARY/NO FORCED ENTRY/RESIDENCE	8123000332	000 BLOCK NE CHESTNUT ST	Georgetown Police	1/19/2023 10:20 AM
	INTIMIDATION/RECKLESS ENDANGER/TERRORISTIC THREAT/HARASSMENT/OTHER ASSAULTS/NON-AGGRAVATED	8123000323	000 BLOCK SE BOISENBERRY LA	Georgetown Police	1/18/2023 8:18 PM
	LARCENY/FROM BUILDING	8123000297	1300 BLOCK DUNBARTON OAKS APTS	Georgetown Police	1/17/2023 4:41 PM
	ROBBERY/CARJACKING/GUN MISCELLANEOUS	8123000264	EAST LAUREL ST & LAUREL ST	Georgetown Police	1/16/2023 1:28 PM
	DRIVING UNDER THE INFLUENCE/LIQUOR	8123000256	ON E. MARKET STREET US9 112.28 FEET EAST FROM MURRAYS LANE	Georgetown Police	1/16/2023 3:12 AM
	OFFENSIVE TOUCHING/OTHER ASSAULTS/NON-AGGRAVATED	8123000226	500 BLOCK DUNBARTON APTS	Georgetown Police	1/13/2023 11:40 PM
	THEFT/OTHER MOTOR VEHICLE LOCALLY STOLEN-LOCALLY RECOVER	8123000191	000 BLOCK NW RAILROAD AVENUE EAST	Georgetown Police	1/12/2023 2:58 PM
	LARCENY/FROM BUILDING	8123000151	000 BLOCK GEORGETOWN PLZ	Georgetown Police	1/10/2023 4:21 PM
	LARCENY/FROM BUILDING	8123000147	000 BLOCK SW PINE ST	Georgetown Police	1/10/2023 2:00 PM
	INTIMIDATION/RECKLESS ENDANGER/TERRORISTIC THREAT/HARASSMENT/OTHER ASSAULTS/NON-AGGRAVATED	8123000134	600 BLOCK DUNBARTON OAKS APTS	Georgetown Police	1/9/2023 3:40 PM

Type	Description	Incident #	Location	Agency	Date
	OFFENSIVE TOUCHING/OTHER ASSAULTS/NON-AGGRAVATED	8123000131	21600 BLOCK W BIDEN AVE	Georgetown Police	1/9/2023 1:55 PM
	BURGLARY/FORCED ENTRY/NONRESIDENCE	8123000123	500 BLOCK BEDFORD ST	Georgetown Police	1/8/2023 10:46 PM
	DAMAGE/PRIVATE PROPERTY	8123000113	300 BLOCK SE MARGARET ST	Georgetown Police	1/8/2023 10:49 AM
	PUBLIC PEACE/FREE TEXT/CRIMINAL NUISANCE	8123000029	BIDEN SW AVE & CARMEAN WAY	Georgetown Police	1/2/2023 12:19 PM
	DISORDERLY CONDUCT/LIQUOR INVOLVEMENT	8123000003	300 BLOCK SW LAUREL ST	Georgetown Police	1/1/2023 2:38 AM

Crime Offense Report

Apr 13, 2023 - Apr 19, 2023

PART I OFFENSES

Offense_Order	Crime_Categ	Current Week	Current Year	Week Previous Year	Previous Year
A03	Kidnap	<u>0</u>	<u>1</u>	<u>0</u>	<u>1</u>
A04	Rape	<u>0</u>	<u>2</u>	<u>0</u>	<u>2</u>
A06	Robbery	<u>0</u>	<u>4</u>	<u>0</u>	<u>2</u>
A07	Assault/Aggravated	<u>0</u>	<u>8</u>	<u>0</u>	<u>5</u>
A08	Burglary	<u>0</u>	<u>9</u>	<u>0</u>	<u>7</u>
A09	Theft	<u>4</u>	<u>70</u>	<u>3</u>	<u>33</u>
A10	Theft/Auto	<u>0</u>	<u>2</u>	<u>1</u>	<u>2</u>
A12	All Other	<u>0</u>	<u>1</u>	<u>1</u>	<u>2</u>
PART I OFFENSES		4	97	5	54

PART II OFFENSES

Offense_Order	Crime_Categ	Current Week	Current Year	Week Previous Year	Previous Year
A13	Other Assaults	<u>2</u>	<u>73</u>	<u>3</u>	<u>65</u>
A15	Criminal Mischief	<u>0</u>	<u>31</u>	<u>0</u>	<u>14</u>
A16	Weapons	<u>0</u>	<u>7</u>	<u>0</u>	<u>7</u>
A17	Other Sex Offenses	<u>0</u>	<u>4</u>	<u>0</u>	<u>4</u>
A19	Drugs	<u>2</u>	<u>58</u>	<u>2</u>	<u>55</u>
A20	Noise/Disorderly Premise	<u>2</u>	<u>22</u>	<u>1</u>	<u>3</u>
A21	Trespass	<u>5</u>	<u>42</u>	<u>3</u>	<u>25</u>
A22	Disorderly Conduct	<u>1</u>	<u>32</u>	<u>1</u>	<u>24</u>
A23	Other	<u>16</u>	<u>446</u>	<u>8</u>	<u>203</u>
PART II OFFENSES		28	715	18	400

PART III OFFENSES


Offense_Order	Crime_Categ	Current Week	Current Year	Week Previous Year	Previous Year
A24	Alarm	<u>3</u>	<u>88</u>	<u>0</u>	<u>0</u>
A25	Animal Control	<u>0</u>	<u>2</u>	<u>0</u>	<u>0</u>
A26	Recovered Property	<u>0</u>	<u>12</u>	<u>0</u>	<u>11</u>
A27	Service	<u>20</u>	<u>419</u>	<u>0</u>	<u>2</u>
A28	Suspicious Per/Veh	<u>3</u>	<u>91</u>	<u>0</u>	<u>2</u>
PART III OFFENSES		26	612	0	15
Summary		58	1424	23	469

Apr 20, 2023

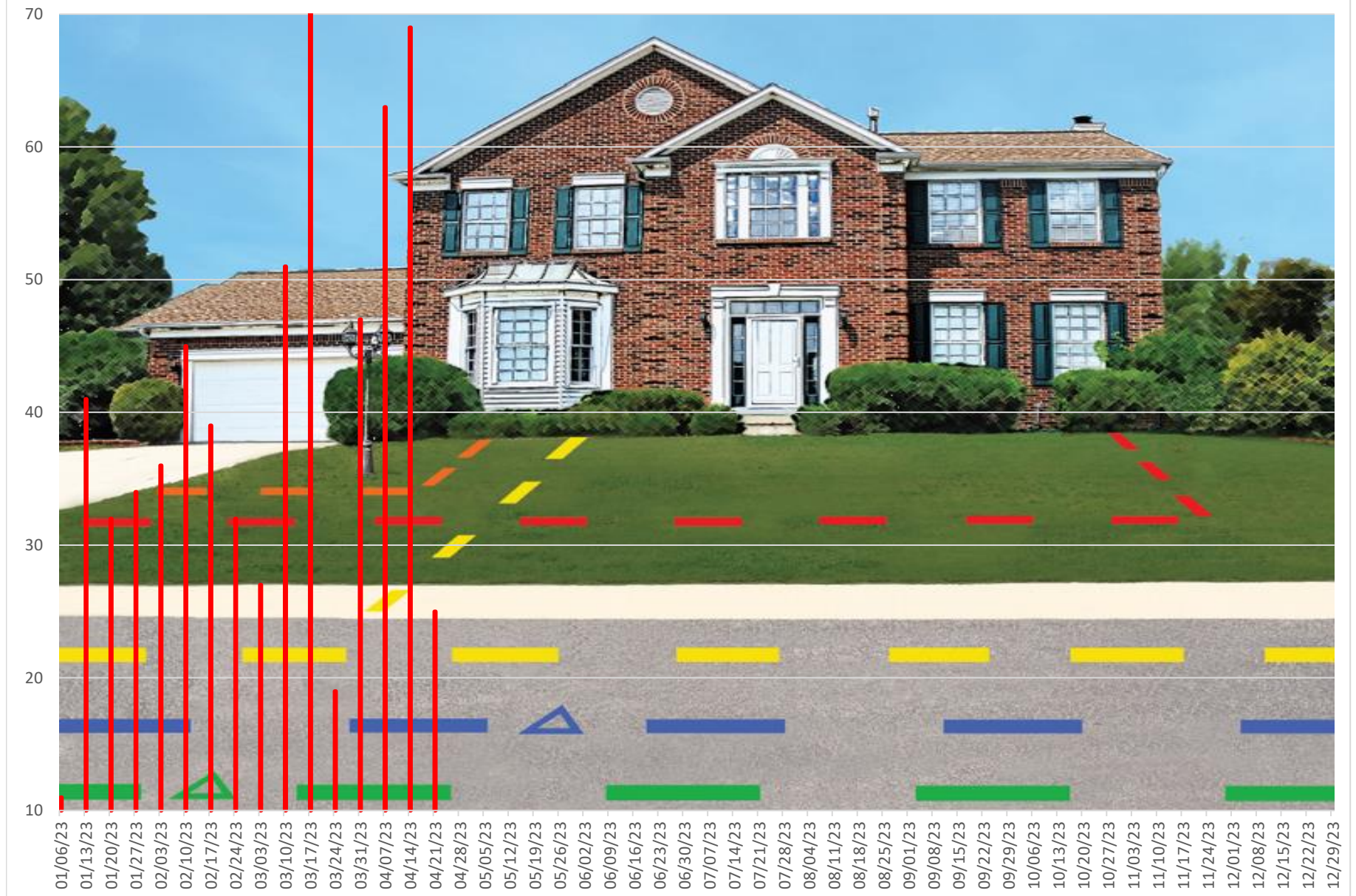
1

8:56:27 AM

WWTF Lagoon Depths



Miss Utility Locate Tickets





Karryl Hubbard, Secretary

Monthly Labor Review

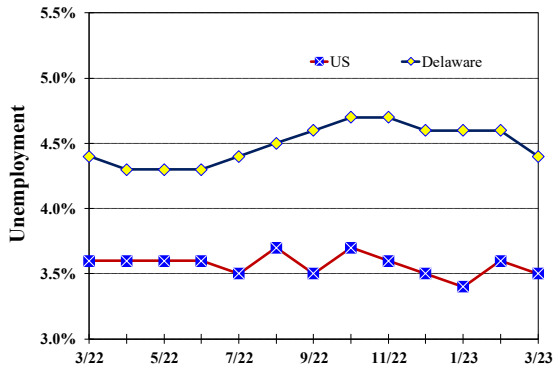
March 2023

Published April 21, 2023

Unemployment Rate

Delaware and US

March 2022 – March 2023



Monthly Commentary

In March 2023, Delaware had 14,900 more seasonally adjusted nonfarm jobs than in February 2020, the last month preceding the recession caused by Coronavirus pandemic. The Trade, Transportation, and Utilities and Professional and Business Services sectors led the rebound in growth with 10,100 and 2,900 more jobs than before the pandemic, respectively. Some industries have yet to fully return to their pre-pandemic employment levels. The Private Education and Health Services industry has 2,200 fewer workers than in February 2020. The Leisure and Hospitality, Information, and Other Services sectors were also each lower by 1,100, 400 and 200 employees, respectively.

Delaware Civilian Labor Force

Delaware Residents

	Mar. 2023	Feb. 2023	Mar. 2022
Civilian Labor Force	496,600	495,900	498,100
Employed	474,600	473,300	476,200
Unemployed	22,000	22,600	21,900
Unemployment Rate %	4.4	4.6	4.4
US Unemployment Rate %	3.5	3.6	3.6

Source: Delaware Dept. of Labor in cooperation with the US Dept. of Labor, Bureau of Labor Statistics.

Area Unemployment Rates (%)

	Mar. 2023	Feb. 2023	Mar. 2022
New Castle County	4.1	4.3	4.3
Wilmington	5.7	6.1	5.8
Newark	5.1	4.4	4.8
Kent County	4.9	5.1	5.1
Dover	5.9	6.1	6.5
Sussex County	4.5	4.9	4.7

Note: Area rates are not seasonally adjusted.

Source: Delaware Dept. of Labor in cooperation with the US Dept. of Labor, Bureau of Labor Statistics.

Hours & Earnings

All Employee (Total Private)

	Mar. 2023	Feb. 2023	Mar. 2022
Weekly Earnings	\$990.39	\$1,002.26	\$970.22
Weekly Hours	32.6	32.7	32.9
Hourly Earnings	\$30.38	\$30.65	\$29.49

Source: Delaware Dept. of Labor in cooperation with the US Dept. of Labor, Bureau of Labor Statistics.

Office of Occupational and Labor Market Information

For data questions, contact Tom Dougherty (302) 761-8062

Delaware Labor Force Trends

Delaware's seasonally adjusted unemployment rate in March 2023 was 4.4%, down from 4.6% in February 2023. There were 22,000 unemployed Delawareans in March 2023 compared to 21,900 in March 2022. The US unemployment rate was 3.5% in March 2023, down from 3.6% in February 2023. In March 2022, the US unemployment rate was 3.6%, while Delaware's rate was 4.4%.

In March 2023, seasonally adjusted nonfarm employment was 483,400, up from 480,800 in February 2023. Since March 2022, Delaware's total nonfarm jobs have increased by a net gain of 13,500, a rise of 2.9%. Nationally, jobs during that period increased 2.7%.

Delaware Nonfarm Employment

Jobs at Delaware Locations
Seasonally Adjusted (in 000s)

INDUSTRY GROUP	Mar. 2023	Feb. 2023	Over the Month Change	Over the Year Change†
TOTAL NONAG. EMP.	483.4	480.8	2.6	13.5
CONSTRUCTION	24.8	24.3	0.5	1.0
MANUFACTURING	27.1	27.1	0.0	1.2
Durable Goods	10.1	10.1	0.0	0.6
Nondurable Goods	17.0	17.0	0.0	0.6
TRADE, TRANSP., & UTIL.	91.1	90.5	0.6	2.8
Wholesale Trade	12.6	12.6	0.0	0.6
Retail Trade	50.1	49.6	0.5	-0.1
Transp. & Utilities	28.4	28.3	0.1	2.3
INFORMATION	3.6	3.6	0.0	-0.1
FINANCIAL ACTIVITIES	50.7	50.1	0.6	2.9
PROF. & BUS. SERVICES	67.3	67.3	0.0	2.3
PRIV. EDUCATION & HEALTH	79.6	79.3	0.3	0.3
LEISURE & HOSPITALITY	52.0	51.6	0.4	1.1
OTHER SERVICES	18.6	18.5	0.1	-0.1
GOVERNMENT	68.6	68.5	0.1	2.1
Federal Government	6.2	6.2	0.0	0.3
State Government	32.4	32.3	0.1	0.6
Local Government	30.0	30.0	0.0	1.2

† Annual changes are not seasonally adjusted.
Details may not add up due to rounding and seasonal adjustment.
Source: US Department of Labor, Bureau of Labor Statistics.

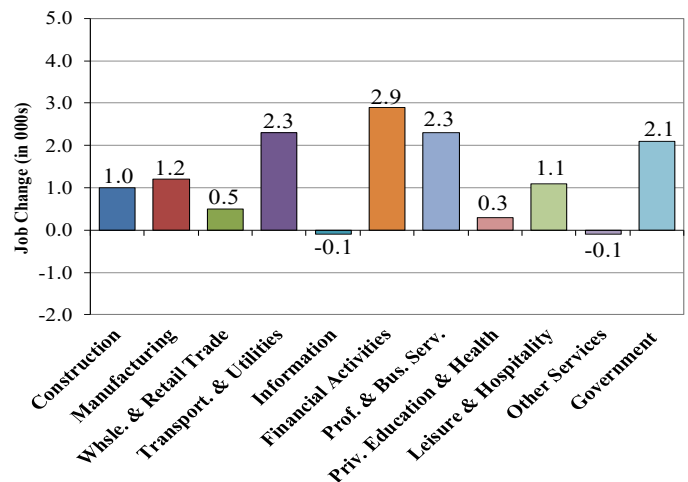
Office of Occupational and Labor Market Information

For data questions, contact Tom Dougherty (302) 761-8062

<https://labor.delaware.gov/divisions/oolmi/>

Delaware Over-the-Year Job Change

March 2022 – March 2023



Consumer Price Index

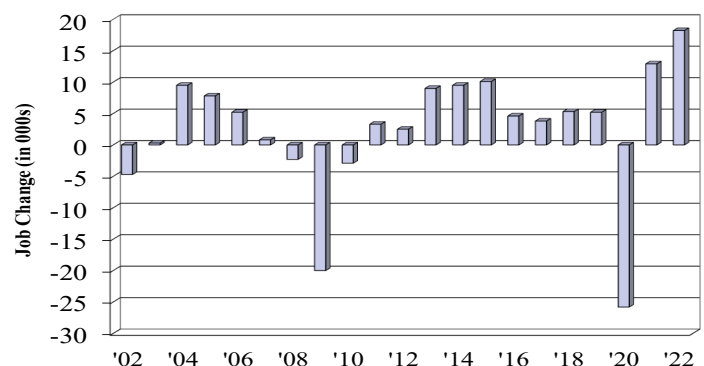
All Urban Consumers

	Percent Change to Mar. 2023 from:		
	Mar. 2022	Jan. 2023	Feb. 2023
US City Average	5.0	0.9	0.3
Phila.-Camden-Wilm.*	NA	NA	NA

* Data are published on a bi-monthly basis.

Delaware Annual Net Job Change

Annual Average 2002–2022





Town of Georgetown

Autism Acceptance

**Support those with Autism and
their families by wearing **Blue** on
Thursday, April 27th!**

This April, autism rights groups are asking schools and the media to focus on the inclusion and acceptance of those with different neurologies. This starts with the small, but significant, change from Autism Awareness to Autism Acceptance.

