

TOWN MANAGER'S WEEKLY REPORT



UPCOMING MEETINGS & EVENTS ...

- ✓ **Memorial Day Service:** Sunday, May 29, 1:30 PM, The Circle
- ✓ **Town Offices Closed:** Monday, May 30, in observance of Memorial Day
- ✓ **Sussex County Association of Towns:** Wednesday, June 1, 6:00 PM, hosted by Millville
- ✓ **Sussex County Association of Towns Steering Committee:** Friday, June 3, 9:00 AM, First State Community Action Agency
- ✓ **Community Clean Up:** Saturday, June 11, 8:00 AM, Town-wide
- ✓ **Town Council Meeting:** Monday, June 13, 7:00 PM, Regular Meeting, Town Hall
- ✓ **Town Offices Closed:** Monday, June 20, in observance of Juneteenth

UPDATES FROM DEPARTMENTS ...

Finance

- As of May 26, the Town has collected:
 - \$924,650 (94%) of the April utility billing (\$975,517)
 - \$601,911 (33%) of the 2023 annual property tax billing (\$1,826,911)
- Processed Payroll, Accounts Payable, Accounts Receivable
 - Processed 43 payroll records
 - ✓ Includes updating pensionable wages into State of De database, State and Federal Tax submission
 - Processed Purchase Orders (62)
 - ✓ Accounts Payable Checks (credit card statements) generated (45)
 - ✓ Scanned copies of invoices and attached to PO's
 - Cash Receipt Transactions (1067)
 - Miscellaneous Billing Invoices generated (7)
- Provided Tax and Utility Information for property settlements and stamped deeds
- Prepared for Preliminary Field Work visit with S B & Company (FY 2022 Audit)

Police

- Weekly Code Enforcement statistics updated (attached)
- Weekly CrimeMapping Reports (attached)
- Part I, II, and III Offenses Crime Data (week and year to date) (attached)
- Departmental Press Releases issued as warranted

TOWN MANAGER'S WEEKLY REPORT



Public Works

- **Children Playing** signs installed on Murrays Lane
- Dog waste stations installed at the head, middle, and end of Georgetown to Lewes Trail
- **Stop** sign installed at South Railroad Avenue and Airport Road
- New light pole installed on East Market Street at Wilson Park
- Street light check completed for the month of May and outages reported to DPL and DEC

Planning

- Sussex Sports Complex Solar – Conditional Use & Site Plan application submitted on May 26
- 17 North Race Street – Resubmitted site plan on May 26
- Georgetown SW Warehouse – Conference call to review comments with applicant on May 23
- Royal Farms – Comments to applicant on May 23; Resubmittal on May 24
- Shortleaf Preserve (Parker Road) – Comp Plan Map Amendment Minor Variation submitted on May 23
- Proposed sign ordinance revisions received for review on May 25
- Predevelopment Meeting(s):
 - 106 North Railroad Avenue – Demo/New Mixed Use (May 25)

Construction Coordinator

- Village of College Park
 - Sewer main inspection
- 8 Cinder Way
 - Certificate of Occupancy inspection
- 41 Fairway West Drive
 - Utility connection inspection
- 27 Bridgeville Road and 20505 Dupont Blvd
 - Demolition utility disconnect inspection
- Miss Utility Locate Summary (copy attached)

TOWN MANAGER'S WEEKLY REPORT



Wastewater

- Lagoon depths: Large Lagoon is 11.00 feet and Small Lagoon is 5.50 feet
- Pulled pumps 1 and 2 at the Health Unit pump station, pulled pump 2 at Stevenson Lane pump station, and pulled pump 2 at Burton Street pump station to clear out debris
- Pulled up several air diffusers on air chains 1, 2, 9, and 10 in the Biolac aeration basin to clean debris and untwist air hoses
- Ran our sewer jetter through the cleanout on West Pine Street to clear a blockage
- Completed Miss Utility locates in the railroad right of way between Park Avenue and Wood Branch Road

TOWN MANAGER'S UPDATE ...

- Reviewed deeds for Lee Avenue dedication, roadway abandonment, and utility easements with paralegal – all were recorded on May 24 (Gene Dvornick, Laura Givens)
- Working with Public Works to schedule a meeting with the Department of Corrections regarding an easement for elevated storage at SCI
- Researched local municipality Special Event Ordinances and drafted language for incorporation into Chapter 119 – Food Vendors
- Finalized and issued Circle Use Permits
- Followed up and distributed replies from DelDOT regarding:
 - ✓ Cameras on East Trap Pond Road
 - ✓ Route 113 crossover closure
- Met with staff to discuss Miss Utility locates and options to increase efficiencies (Gene Dvornick, Craig Eaton, Bobby Fletcher, Laura Givens, Rick Hudson, Eric Rust, Jeff Ward, Kenny Wilson)
- Railroad Crossing Warning Lights repaired at East Pine Street and South Railroad Avenue crossing (see photo)
- Responded to resident concern over drainage at Cinder Way and Wagamon Avenue
- Drafted Sub-Recipient Agreement between the Town and Springboard Collaborative for the use of ARPA funds
- Met with representatives from CI Renewables to discuss potential electric supply cost savings through solar power (Gene Dvornick, Bobby Fletcher, Laura Givens, Jocelyn Huff)
- Updated Town website for Hometown Heroes Banner Program and linkage to Daughters of the American Revolution information page
- Responded to print and broadcast media questions regarding food truck action taken by Town Council

TOWN MANAGER'S WEEKLY REPORT



- Met with local business to review water usage and impact fees due based on Equivalent Dwelling Unit (EDU) consumption (Jamie Craddock, Gene Dvornick, Laura Givens, Jocelyn Huff)
- Finalized and handled printing of 2022 Memorial Day Program
- Participated in La Plaza Delaware, Inc. Board Meeting
- Attended Delaware League of Local Governments monthly meeting (Gene Dvornick, Bill West) – Keynote by Jim Purcell – Energize Delaware-Empowerment Grant
 - ✓ Empower Ecosystem Grant: \$250,000-\$1,000,000
 - ✓ Empower Neighborhood Grant: \$75,000 - \$250,000
 - ✓ Empower Efficiency Grant: Up to \$75,000
 - ✓ Roofs from the Heart Program
- Responded to FOIA requests
- Followed up on several code enforcement issues
- Weekly COVID-19 data

<u>Reporting Item</u>	<u>05/19/22 This Week</u>	<u>05/26/22 This Week</u>	<u>Change</u>	<u>% Change</u>
Total Positive Cases	270,491	274,899	4,408	1.63%
New Castle County	153,319	155,898	2,579	1.68%
Kent County	52,453	53,304	851	1.62%
Sussex County	63,804	64,765	961	1.51%
Unknown	915	932	17	1.86%
Deaths	2,936	2,956	20	0.68%
Hospitalizations	130	112	(18)	-13.85%
Vaccinations	1,840,555	1,852,061	11,506	0.63%

TOWN MANAGER'S WEEKLY REPORT



*Replaced Railroad Crossing Warning Lights
East Pine Street at South Railroad Avenue*



TOWN MANAGER'S
WEEKLY REPORT



TOWN MANAGER'S WEEKLY REPORT

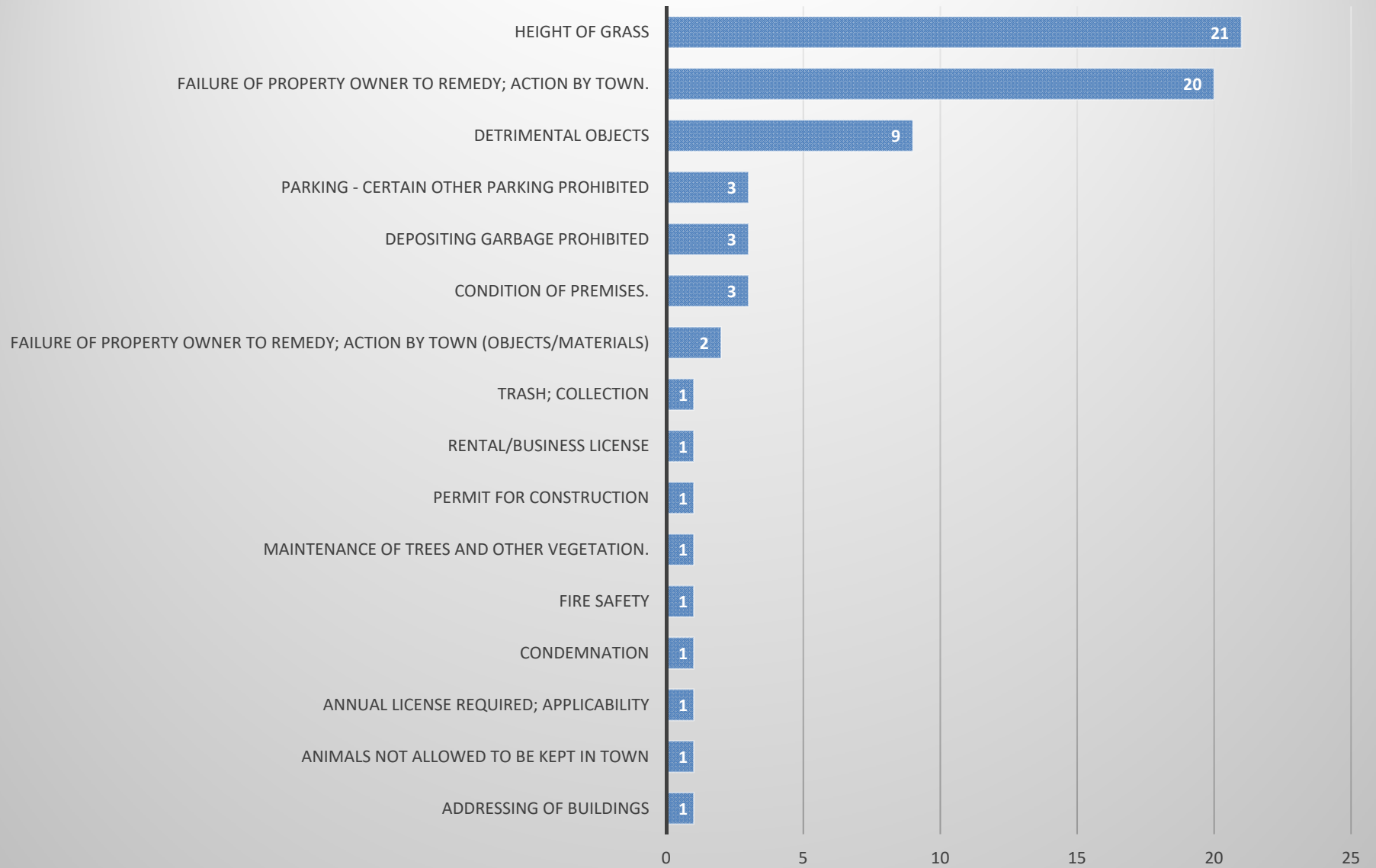


***THIS REPORT AND ANY ATTACHMENTS ARE ONLY BEING SENT
ELECTRONICALLY UNLESS OTHERWISE REQUESTED***

In an effort to better inform Council, employees and the public about current Town activities and issues, the Town Manager issues the Town Manager's Weekly Report with highlights from department activities for the current week. This report is published online and distributed every Friday. If you have comments, questions or suggestions regarding the Town Manager's Weekly Report, please contact Town Manager.

Code Violations

May 20, 2022 to May 26, 2022



 Print

CrimeMapping.com Map

Friday, May 20, 2022 through Thursday, May 26, 2022

Showing crime types: Arson, Assault, Burglary, Disturbing the Peace, Drugs / Alcohol Violations, DUI, Fraud, Homicide, Motor Vehicle Theft, Robbery, Sex Crimes, Theft / Larceny, Vandalism, Vehicle Break-In / Theft, Weapons


Show crime report Show crime chart



Grab the bottom/right borders to resize the map or the handle in the bottom right corner.

All representations on this map are distributed and transmitted "AS IS" without warranties of any kind, either express or implied including without limitation, warranties of title or implied warranties of merchantability or fitness for a particular purpose. In no event shall CrimeMapping.COM become liable to users of these data for any loss or damages, consequential or otherwise, including but not limited to time, money, goodwill, arising from the use, operation or modification of the data. The visual presentation of data is being provided strictly as a courtesy, not as an obligation to its users.

Crime Report

Type	Description	Incident #	Location	Agency	Date
	DISORDERLY CONDUCT/UNRELATED TO LIQUOR	8122001990	20800 BLOCK N DUPONT BLVD	Georgetown Police	5/20/2022 8:26 PM

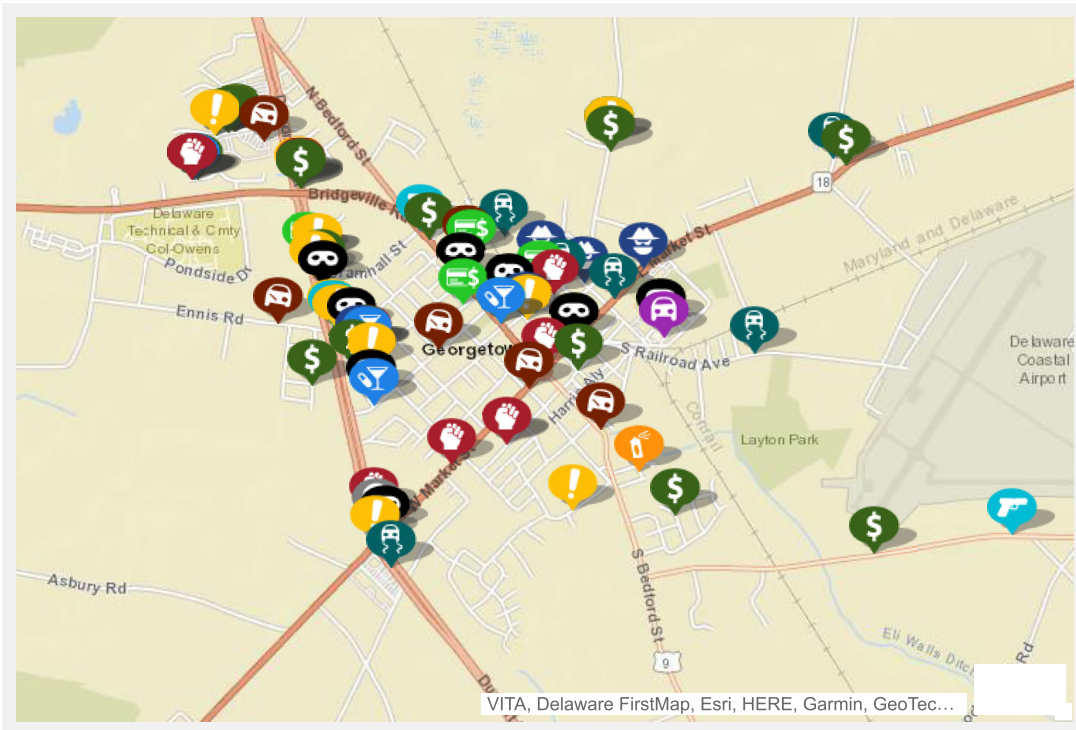
 Print

CrimeMapping.com Map

Saturday, January 1, 2022 through Thursday, May 26, 2022

Showing crime types: Arson, Assault, Burglary, Disturbing the Peace, Drugs / Alcohol Violations, DUI, Fraud, Homicide, Motor Vehicle Theft, Robbery, Sex Crimes, Theft / Larceny, Vandalism, Vehicle Break-In / Theft, Weapons















Show crime report Show crime chart



Grab the bottom/right borders to resize the map or the handle in the bottom right corner.

All representations on this map are distributed and transmitted "AS IS" without warranties of any kind, either express or implied including without limitation, warranties of title or implied warranties of merchantability or fitness for a particular purpose. In no event shall CrimeMapping.COM become liable to users of these data for any loss or damages, consequential or otherwise, including but not limited to time, money, goodwill, arising from the use, operation or modification of the data. The visual presentation of data is being provided strictly as a courtesy, not as an obligation to its users.

Crime Report

Type	Description	Incident #	Location	Agency	Date
	DISORDERLY CONDUCT/UNRELATED TO LIQUOR	8122001990	20800 BLOCK N DUPONT BLVD	Georgetown Police	5/20/2022 8:26 PM
	DISTURBING THE PEACE/PUBLIC NUISANCE	8122001971	20600 BLOCK N SAVANNAH RD	Georgetown Police	5/19/2022 11:25 PM
	LARCENY/SHOPLIFTING	8122001957	000 BLOCK E COLLEGE PARK LA	Georgetown Police	5/18/2022 6:02 PM
	URINATE OR DEFECCATE IN PUBLIC	8122001955	200 BLOCK SW GARDEN ST	Georgetown Police	5/18/2022 1:32 PM
	DISORDERLY CONDUCT/UNRELATED TO LIQUOR	8122001952	NORTH E ST & DUPONT BLVD	Georgetown Police	5/18/2022 11:16 AM
	LARCENY/FROM ALL OTHER YARDS	8122001921	000 BLOCK E COLLEGE PARK LA	Georgetown Police	5/16/2022 7:50 PM
	DRIVING UNDER THE INFLUENCE/LIQUOR		ON SAND HILL ROAD 413.67 FEET NORTH FROM LEWES-GEORGETOWN	Delaware State Police	5/15/2022 12:07 AM
	LARCENY/FROM VEHICLE/NOT ATTACHED	8122001897	200 BLOCK NE EDWARD ST	Georgetown Police	5/14/2022 5:30 PM
	BURGLARY/FORCED ENTRY/NONRESIDENCE	8122001893	100 BLOCK SW E. MARKET ST	Georgetown Police	5/14/2022 8:47 AM
	SIMPLE ASSAULT/NON-FAMILY/OTHER ASSAULTS/NON-AGGRAVATED	8122001889	CEDAR SW ST & GREEN ALY	Georgetown Police	5/14/2022 1:12 AM
	DISORDERLY CONDUCT/UNRELATED TO LIQUOR	8122001883	RACE SE ST & DEPOT ST	Georgetown Police	5/13/2022 3:58 PM
	LARCENY/SHOPLIFTING	8122001881	000 BLOCK E COLLEGE PARK LA	Georgetown Police	5/13/2022 3:33 PM
	OFFENSIVE TOUCHING/OTHER ASSAULTS/NON-AGGRAVATED	8122001878	W. MARKET NE ST & SCHOOL LA	Georgetown Police	5/13/2022 12:44 PM
	DISORDERLY CONDUCT/LIQUOR INVOLVEMENT	8122001873	21600 BLOCK SW BIDEN AVE	Georgetown Police	5/12/2022 10:53 PM
	HARASSING COMMUNICATION/PHONE/WIRE/MAIL ONLY	8122001852	1400 BLOCK DUNBARTON APTS	Georgetown Police	5/11/2022 9:12 PM
	DRIVING UNDER THE INFLUENCE/LIQUOR		ON RAILROAD AVENUE WEST 286.50 FEET EAST FROM CARVER STREE	Delaware State Police	5/10/2022 8:36 PM
	OFFENSIVE TOUCHING/OTHER ASSAULTS/NON-AGGRAVATED	8122001828	100 BLOCK SW PINE ST	Georgetown Police	5/10/2022 2:45 PM
	OFFENSIVE TOUCHING/OTHER ASSAULTS/NON-AGGRAVATED	8122001826	BIDEN W AVE & CARMEAN WAY	Georgetown Police	5/10/2022 1:14 PM
	BURGLARY/NO FORCED ENTRY/FREE TEXT	8122001808	W. MARKET SW ST & CENTER ST	Georgetown Police	5/9/2022 8:37 AM
	OFFENSIVE TOUCHING/OTHER ASSAULTS/NON-AGGRAVATED	8122001775	21600 BLOCK W BIDEN AVE	Georgetown Police	5/6/2022 7:44 PM
	DISORDERLY CONDUCT/UNRELATED TO LIQUOR	8122001770	20700 BLOCK N DUPONT BLVD	Georgetown Police	5/6/2022 2:12 PM
	LARCENY/FROM VEHICLE/NOT ATTACHED	8122001768	300 BLOCK COLLEGE PARK DR	Georgetown Police	5/6/2022 1:58 PM
	LARCENY/BICYCLES	8122001766	1700 BLOCK DUNBARTON OAKS APTS	Georgetown Police	5/6/2022 12:42 PM

Type	Description	Incident #	Location	Agency	Date
	LARCENY/FROM VEHICLE/NOT ATTACHED	8122001765	20200 BLOCK E ENNIS ST	Georgetown Police	5/6/2022 11:40 AM
	BURGLARY/NO FORCED ENTRY/FREE TEXT	8122001764	21600 BLOCK W BIDEN AVE	Georgetown Police	5/6/2022 11:07 AM
	THEFT/FALSE PRETENSE OR PROMISE	8122001718	300 BLOCK SE RACE ST	Georgetown Police	5/3/2022 11:05 AM
	DAMAGE/BUSINESS PROPERTY	8122001707	500 BLOCK E COLLEGE PARK DR	Georgetown Police	5/2/2022 2:39 PM
	LARCENY/FROM ALL OTHER YARDS	8122001705	500 BLOCK E COLLEGE PARK DR	Georgetown Police	5/2/2022 12:34 PM
	OFFENSIVE TOUCHING/OTHER ASSAULTS/NON-AGGRAVATED	8122001695	20500 BLOCK N DUPONT BLVD	Georgetown Police	5/1/2022 6:12 PM
	ROBBERY/CARJACKING/GUN HIGHWAY/STREET/ALLEY	8122001691	KIMMEY SE ST & NORTH ST	Georgetown Police	5/1/2022 5:08 PM
	LARCENY/SHOPLIFTING	8122001684	20500 BLOCK N DUPONT BLVD	Georgetown Police	5/1/2022 1:36 AM
	BURGLARY/NO FORCED ENTRY/RESIDENCE	8122001679	500 BLOCK INGRAMTOWN RD	Georgetown Police	4/30/2022 8:01 PM
	DISORDERLY CONDUCT/UNRELATED TO LIQUOR	8122001664	20500 BLOCK S DUPONT BLVD	Georgetown Police	4/29/2022 8:55 PM
	LARCENY/FROM BUILDING	8122001661	21600 BLOCK SW BIDEN AVE	Georgetown Police	4/29/2022 3:30 PM
	INTIMIDATION/RECKLESS ENDANGER/TERRORISTIC THREAT/HARASSMENT/OTHER ASSAULTS/NON-AGGRAVATED	8122001660	THE NW CIR & THE CIR	Georgetown Police	4/29/2022 11:30 AM
	LARCENY/FROM VEHICLE/NOT ATTACHED	8122001656	FRONT ST & W. MARKET ST	Georgetown Police	4/29/2022 10:36 AM
	LARCENY/FROM BUILDING	8122001649	000 BLOCK SE GOLDENROD DR	Georgetown Police	4/28/2022 4:16 PM
	DISORDERLY CONDUCT/UNRELATED TO LIQUOR	8122001636	000 BLOCK E COLLEGE PARK LA	Georgetown Police	4/27/2022 5:39 PM
	LARCENY/SHOPLIFTING	8122001625	20700 BLOCK S DUPONT BLVD	Georgetown Police	4/26/2022 8:54 PM
	DRIVING UNDER THE INFLUENCE/LIQUOR		ON KIMMEY STREET 152.97 FEET SOUTH EAST FROM PEPPER STREET	Delaware State Police	4/25/2022 4:43 AM
	DRIVING UNDER THE INFLUENCE/LIQUOR		ON SAVANNAH ROAD 0.25 MILES NORTH FROM SAVANNAH ROAD WITH	Delaware State Police	4/23/2022 9:30 PM
	LARCENY/FROM BUILDING		22200 BLOCK NE LEWES GEORGETOWN HWY	Delaware State Police	4/21/2022 3:26 PM
	DRIVING UNDER THE INFLUENCE/LIQUOR		ON E. MARKET STREET US9 142.30 FEET NORTH EAST FROM SOUTH K	Delaware State Police	4/16/2022 11:38 PM
	CARRYING A CONCEALED DEADLY WEAPON/DEADLY INSTRUMENT/CCDW/CCDI	8122001489	20800 BLOCK DUPONT BLVD	Georgetown Police	4/16/2022 4:46 PM
	CARRYING A CONCEALED DEADLY WEAPON/DEADLY INSTRUMENT/CCDW/CCDI	8122001464	BEDFORD SE ST & BRAMHALL ST	Georgetown Police	4/14/2022 11:04 PM

Type	Description	Incident #	Location	Agency	Date
	LARCENY/BICYCLES	8122001460	TRUITT S AVE & TRANQUILITY LA	Georgetown Police	4/14/2022 6:51 PM
	BURGLARY/NO FORCED ENTRY/RESIDENCE	8122001449	300 BLOCK NW N. BEDFORD ST	Georgetown Police	4/14/2022 9:40 AM
	DRIVING UNDER THE INFLUENCE/LIQUOR	8122001382	ON SOUTHBOUND DUPONT BOULEVARD US113 371.33 FEET NORTH WEST	Georgetown Police	4/11/2022 12:18 AM
	BURGLARY/FORCED ENTRY/FREE TEXT NONRESIDENCE	8122001375	100 BLOCK E NORTH ST	Georgetown Police	4/10/2022 11:05 AM
	ROBBERY/CARJACKING/GUN CONVENIENCE STORE	8122001358	100 BLOCK SE RACE ST	Georgetown Police	4/8/2022 8:50 PM
	ROBBERY/CARJACKING/STRONG-ARM HIGHWAY,STREET,ALLEY	8122001296	LEE AVE & NORTH ST	Georgetown Police	4/4/2022 12:17 PM
	POSSESSION OF WEAPON		WPARK AVE	Delaware State Police	4/2/2022 7:06 PM
	INTIMIDATION/RECKLESS ENDANGER/TERRORISTIC THREAT/HARASSMENT/OTHER ASSAULTS/NON-AGGRAVATED	8122001258	22000 BLOCK N DUPONT BLVD	Georgetown Police	4/1/2022 11:23 AM
	ROBBERY/CARJACKING/GUN COMMERCIAL HOUSE(EXCEPT C,D,F)	8122001237	400 BLOCK NE MARKET ST	Georgetown Police	3/30/2022 10:00 PM
	BURGLARY/FORCED ENTRY/NONRESIDENCE	8122001145	200 BLOCK SE RACE ST	Georgetown Police	3/24/2022 11:09 AM
	FRAUD BY WIRE		N. BEDFORD NW ST & B ST	Delaware State Police	3/22/2022 10:32 AM
	DISORDERLY CONDUCT/UNRELATED TO LIQUOR	8122001010	DUPONT N BLVD & W. MARKET ST	Georgetown Police	3/15/2022 10:09 AM
	DISORDERLY CONDUCT/LIQUOR INVOLVEMENT	8122000912	1700 BLOCK E EDWARD ST	Georgetown Police	3/7/2022 6:10 PM
	LARCENY/FROM BUILDING	8122000892	1000 BLOCK DUNBARTON APTS	Georgetown Police	3/6/2022 10:04 AM
	DISORDERLY CONDUCT/LIQUOR INVOLVEMENT	8122000833	1000 BLOCK DUNBARTON	Georgetown Police	3/2/2022 8:41 PM
	DISORDERLY CONDUCT/UNRELATED TO LIQUOR	8122000827	20700 BLOCK N DUPONT BLVD	Georgetown Police	3/2/2022 12:40 PM
	INTIMIDATION/RECKLESS ENDANGER/TERRORISTIC THREAT/HARASSMENT/OTHER ASSAULTS/NON-AGGRAVATED	8122000793	100 BLOCK SW PINE ST	Georgetown Police	2/27/2022 8:32 PM
	BURGLARY/FORCED ENTRY/RESIDENCE	8122000770	DUPONT S BLVD & BRAMHALL ST	Georgetown Police	2/26/2022 4:00 AM
	DISORDERLY CONDUCT/LIQUOR INVOLVEMENT	8122000764	200 BLOCK NW BEDFORD ST	Georgetown Police	2/25/2022 7:37 PM
	HARASSING COMMUNICATION/PHONE/WIRE/MAIL ONLY		20700 BLOCK S DUPONT BLVD	Delaware State Police	2/25/2022 12:28 PM
	IMPERSONATION		20700 BLOCK DUPONT BLVD	Delaware State Police	2/24/2022 12:58 AM
	LARCENY/SHOPLIFTING	8122000717	500 BLOCK NW BEDFORD ST	Georgetown Police	2/22/2022 7:03 PM
	LARCENY/SHOPLIFTING	8122000702	20500 BLOCK N DUPONT BLVD	Georgetown Police	2/21/2022 6:12 PM

Type	Description	Incident #	Location	Agency	Date
	THEFT/FALSE PRETENSE OR PROMISE	8122000662	100 BLOCK NW RAILROAD AVENUE EAST	Georgetown Police	2/18/2022 6:41 PM
	LARCENY/FROM ALL OTHER YARDS	8122000654	PINE ST & RACE ST	Georgetown Police	2/18/2022 8:57 AM
	DAMAGE/PRIVATE PROPERTY	8122000614	400 BLOCK S CHARLES WAY	Georgetown Police	2/15/2022 11:35 PM
	THEFT/FALSE PRETENSE OR PROMISE	8122000599	000 BLOCK SW MARY ST	Georgetown Police	2/15/2022 9:10 AM
	SIMPLE ASSAULT/NON-FAMILY/OTHER ASSAULTS/NON-AGGRAVATED	8122000597	1000 BLOCK DUNBARTON APTS	Georgetown Police	2/15/2022 1:47 AM
	VEHICLE THEFT LOCALLY STOLEN-LOCALLY RECOVER	8122000576	400 BLOCK INGRAMTOWN RD	Georgetown Police	2/13/2022 7:55 PM
	BURGLARY/FORCED ENTRY/RESIDENCE	8122000547	1700 BLOCK DUNBARTON OAKS APTS	Georgetown Police	2/11/2022 12:22 PM
	LARCENY/VEHICLE PARTS/FROM AUTO/ATTACHED	8122000536	20600 BLOCK SAVANNAH RD	Georgetown Police	2/11/2022 5:36 AM
	DRIVING UNDER THE INFLUENCE/LIQUOR	8122000529	ON KIMMEY STREET 12.88 FEET NORTH WEST FROM CEDAR STREET	Georgetown Police	2/10/2022 4:05 PM
	LARCENY/FROM BUILDING	8122000497	000 BLOCK E COLLEGE PARK LA	Georgetown Police	2/7/2022 2:42 PM
	LARCENY/FROM VEHICLE/NOT ATTACHED	8122000467	400 BLOCK NW RACE ST	Georgetown Police	2/5/2022 1:18 PM
	LARCENY/FROM VEHICLE/NOT ATTACHED	8122000445	200 BLOCK SE BEDFORD ST	Georgetown Police	2/4/2022 6:45 AM
	LARCENY/FROM ALL OTHER YARDS	8122000351	DUPONT N BLVD & BEDFORD ST	Georgetown Police	1/27/2022 7:43 PM
	HOMICIDE - WILLFUL KILL - NON-FAMILY - GUN		22000 BLOCK DUPONT BLVD	Delaware State Police	1/22/2022 7:28 PM
	ROBBERY/CARJACKING/GUN RESIDENCE	8122000214	100 BLOCK NW KING ST	Georgetown Police	1/17/2022 9:25 PM
	LARCENY/VEHICLE PARTS/FROM AUTO/ATTACHED		22400 BLOCK W PARK AVE	Delaware State Police	1/7/2022 1:14 PM

Crime Offense Report

May 19, 2022 - May 25, 2022

PART I OFFENSES		2022		2021	
Offense_Order	Crime_Categ	Weekly	YTD	Weekly	YTD
A03	Kidnap	<u>0</u>	<u>1</u>	<u>0</u>	<u>2</u>
A04	Rape	<u>0</u>	<u>4</u>	<u>0</u>	<u>2</u>
A06	Robbery	<u>0</u>	<u>9</u>	<u>0</u>	<u>2</u>
A07	Assault/Aggravated	<u>0</u>	<u>13</u>	<u>0</u>	<u>9</u>
A08	Burglary	<u>0</u>	<u>10</u>	<u>0</u>	<u>1</u>
A09	Theft	<u>0</u>	<u>103</u>	<u>3</u>	<u>30</u>
A10	Theft/Auto	<u>0</u>	<u>9</u>	<u>1</u>	<u>4</u>
A12	All Other	<u>0</u>	<u>9</u>	<u>1</u>	<u>3</u>
PART I OFFENSES		0	158	5	53

PART II OFFENSES					
Offense_Order	Crime_Categ	Weekly	YTD	Weekly	YTD
A13	Other Assaults	<u>0</u>	<u>90</u>	<u>0</u>	<u>74</u>
A15	Criminal Mischief	<u>0</u>	<u>54</u>	<u>0</u>	<u>18</u>
A16	Weapons	<u>0</u>	<u>14</u>	<u>0</u>	<u>5</u>
A17	Other Sex Offenses	<u>0</u>	<u>4</u>	<u>0</u>	<u>3</u>
A19	Drugs	<u>0</u>	<u>64</u>	<u>6</u>	<u>63</u>
A20	Noise/Disorderly Premise	<u>1</u>	<u>37</u>	<u>1</u>	<u>5</u>
A21	Trespass	<u>2</u>	<u>55</u>	<u>2</u>	<u>43</u>
A22	Disorderly Conduct	<u>1</u>	<u>56</u>	<u>2</u>	<u>38</u>
A23	Other	<u>3</u>	<u>567</u>	<u>5</u>	<u>250</u>
PART II OFFENSES		7	941	16	499

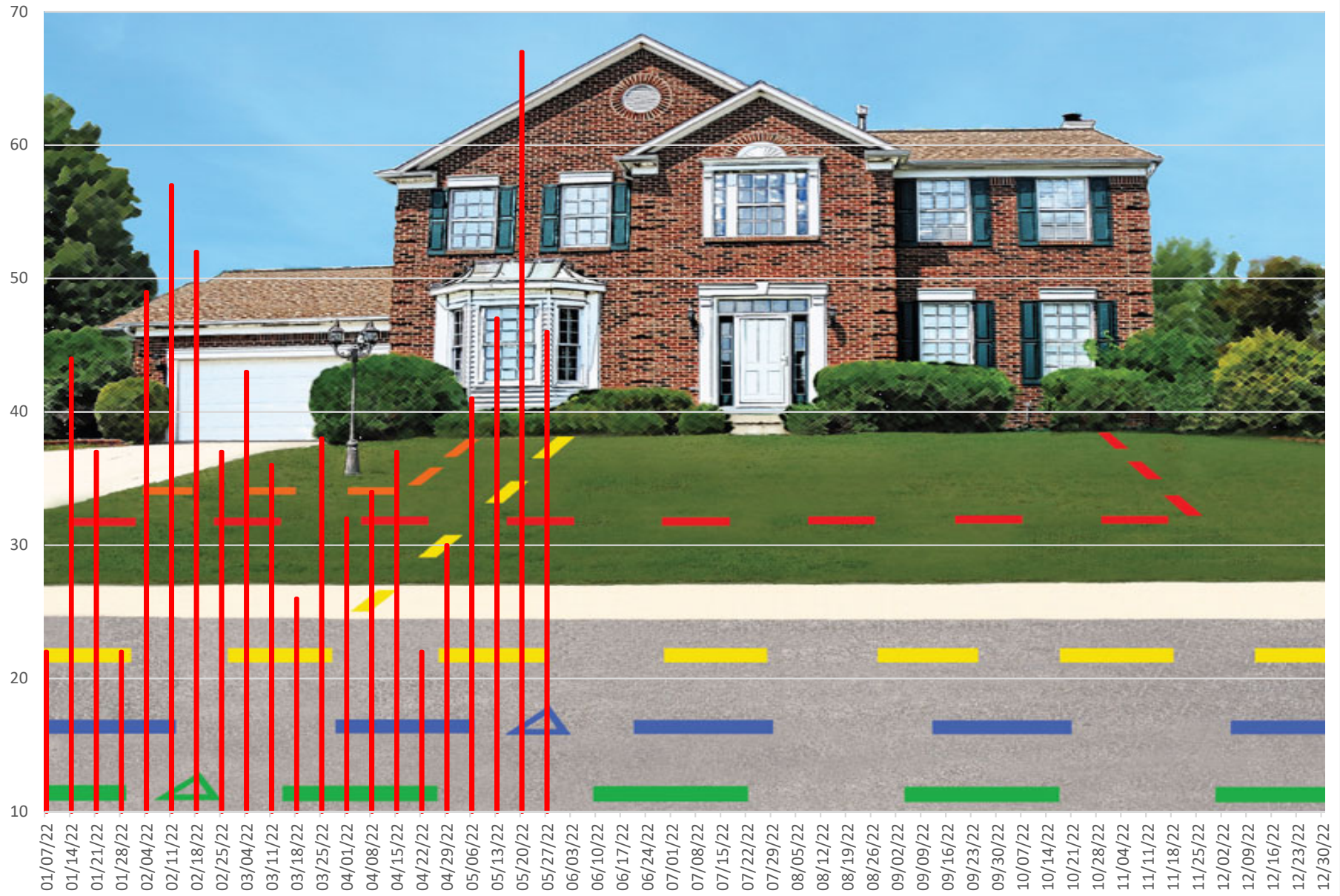
PART III OFFENSES					
Offense_Order	Crime_Categ	Weekly	YTD	Weekly	YTD
A24	Alarm	<u>2</u>	<u>110</u>	<u>0</u>	<u>0</u>
A26	Recovered Property	<u>0</u>	<u>14</u>	<u>0</u>	<u>7</u>
A27	Service	<u>15</u>	<u>548</u>	<u>0</u>	<u>5</u>
A28	Suspicious Per/Veh	<u>5</u>	<u>124</u>	<u>0</u>	<u>0</u>
PART III OFFENSES		22	796	0	12
Summary		29	1895	21	564

May 26, 2022

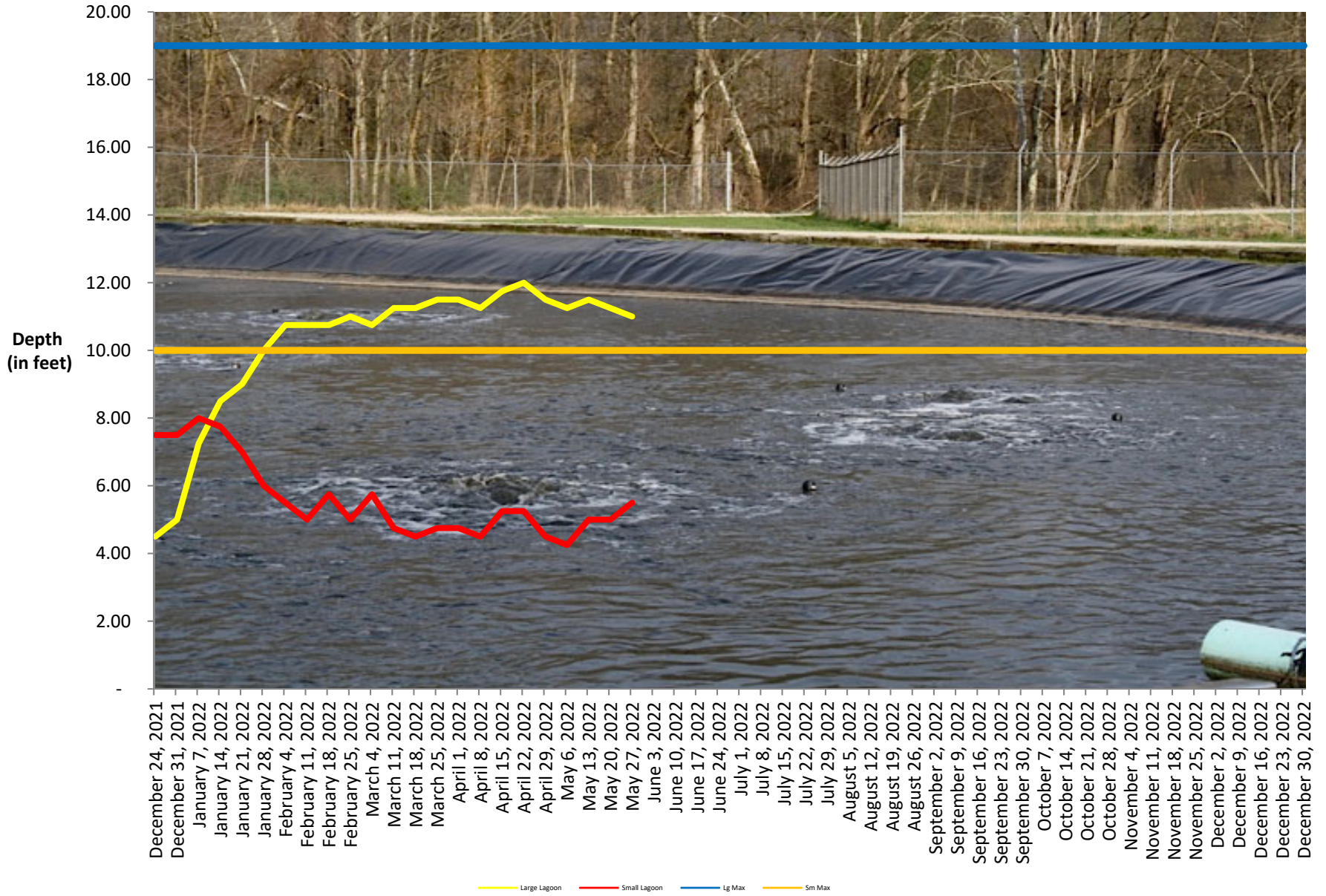
1

12:32:09 PM

Miss Utility Locate Tickets



WWTF Lagoon Depths



EMOJI DRUG CODE | DECODED

COMMON EMOJI CODES

FAKE PRESCRIPTION DRUGS


PERCOCET & OXYCODONE



XANAX



ADDERALL



DEALER SIGNALS

DEALER ADVERTISING



HIGH POTENCY



UNIVERSAL FOR DRUGS



LARGE BATCH



OTHER DRUGS

METH



HEROIN



COCAINE



MDMA & MOLLIES



MUSHROOMS



COUGH SYRUP



MARIJUANA



This reference guide is intended to give parents, caregivers, educators, and other influencers a better sense of how emojis are being used in conjunction with illegal drugs. Fake prescription pills, commonly laced with deadly fentanyl and methamphetamine, are often sold on social media and e-commerce platforms – making them available to anyone with a smartphone.