

TOWN MANAGER'S WEEKLY REPORT



UPCOMING MEETINGS & EVENTS ...

- ✓ **Town Council Meeting:** Monday, March 14, 7:00 PM, Regular Meeting, Town Hall
- ✓ **Planning Commission:** Wednesday, March 16, 6:00 PM, Town Hall
 1. Office Storage Facility – Kimmey Street Extended (*Public Hearing*)
 - Comprehensive Plan Amendment: Future Land Use Map
 - Rezone Application: Multifamily Residential (MR1) to Urban Business (UR1)
 2. Georgetown Village – County Seat Highway and Little Street (*Public Hearing*)
 - Rezone Application: Neighborhood Business/Professional Business (UB2/UB3) to Highway Commercial (HC)
 3. The Ponds – East Trap Pond Road and Little Street (*Public Hearing*)
 - Rezone Application: Neighborhood Business/Professional Business (UB2/UB3) to Multifamily Residential District (MR1)
 4. Village of College Park
 - Amended elevations for single family dwellings
- ✓ **Delaware League of Local Governments:** Thursday, March 24, 6:00 PM, Dover
- ✓ **Town Council Meeting:** Monday, March 28, 7:00 PM, Regular Meeting, Town Hall

UPDATES FROM DEPARTMENTS ...

Finance

- As of March 10, 2022, the Town has collected:
 - \$ 1,661,398 (99%) of the annual property tax billing (\$1,680,003)
 - \$ 1,003,539 (97%) of the January utility billing (\$1,031,781)
- Processed Payroll, Accounts Payable, Accounts Receivable
 - Processed 46 payroll records
 - ✓ Includes updating pensionable wages into State of De database, State and Federal Tax submission
 - Processed Purchase Orders (80)
 - ✓ Accounts Payable Checks generated (55)
 - Cash Receipt Transactions (193)
 - Miscellaneous Billing Invoices generated (8)
- Provided Tax and Utility Information for property settlements and stamped deeds
- Provided the missed readings water meter list to water department for the April billing (729)
- Submitted the 2021 Delaware River Basin Commission (DRBC) Water Audit Report

TOWN MANAGER'S WEEKLY REPORT



- Worked on FY2023 budget and budget presentation
- Monthly Key Revenue Items Report (February 2022) – Copy Attached
- Real Estate Transfer Tax Summary (February 2021)

	February 2022		February 2021	
	Month	Year To Date	Month	Year To Date
Transfer Tax Revenue	\$14,925	\$310,340	\$18,938	\$215,390

Construction Coordinator

- Isaacs Farm
 - Storm sewer main inspection
- Post-Acute Medical (PAM)
 - Fire service 8” main pressure test
 - 8” sewer main test
- Village of College Park
 - Sewer main inspection
- South Bedford Street water service replacement
 - Manage and inspect new water service connections
- Miss Utility Locate Summary (copy attached)

Police

- Code Enforcement – Key Performance Indicators – February 2022 (copy attached)
- Weekly Code Enforcement statistics updated (copy attached)
- Weekly CrimeMapping Reports (copy attached)
- Part I, II, and III Offenses Crime Data (week and year to date) (copy attached)
- Departmental Press Releases issued as warranted

Wastewater

- Lagoon depths: Large Lagoon is 11.25 feet and Small Lagoon is 4.75 feet
- Repaired 2 air diffuser anchor cables in the Bio-lac
- Replaced final 6 actuator valves for the airlifts in the clarifier (damaged during power surge issue)
- Cleaned out all 16 airlifts in the Bio-lac clarifier with vacuum truck

TOWN MANAGER'S WEEKLY REPORT



Public Works

- No report this week

Planning

- Planning & Zoning – Key Performance Indicators – February 2022 (copy attached)
- Projects:
 - College Park Lot 9 Subdivision – Comments to applicant on March 9
 - Georgetown Medical Expansion Conditional Use – Comments to applicant on March 11 – meeting suggested
 - Royal Farms – Comments to applicant on final plan submittal on March 11
 - Village of College Park Residential – DelDOT record plan approved March 8. Final plan resubmitted on March 9
 - 17 North Race Street – Comments to applicant on March 11
- 404 Old Laurel Road – demolition has started
- Building Permit Summary (February 2022)

Building Activity	February 2022	January 2022	February 2021
Permits Issued	24	18	17
Value of Improvements	\$2,308,375 ¹	\$571,550	\$862,857
Permit Revenue	\$12,050	\$3,215	\$4,660

TOWN MANAGER'S UPDATE ...

- Participated in Water Infrastructure Advisory Council Finance Subcommittee Meeting
- Responded to local municipality question regarding HS 1 for HB 293 (public comment)
- Drafted topical outline for SCAT Legislative Breakfast
- Provided representative from Daughters of the American Revolution information for Hometown Heroes Banner Program
- Answered town resident questions regarding cable service and roadway maintenance
- Participated in Spring 2022 Downtown Development District Workshop – Georgetown was one of the focused districts (Gene Dvornick, Jocelyn Huff) – topics covered:
 - ✓ District Renewal Process
 - ✓ Boundary Change Process
 - ✓ Storyboards/Websites
 - ✓ Division of Small Business Programs
- Prepared and issued Square Use Permits for planned events

¹ Finley Avenue Storage Buildings - \$1,800,000

TOWN MANAGER'S WEEKLY REPORT



- Answered vacation policy questions from local municipality
- Advised DelDOT of Town Staff (Planning, Public Works, and Administration) review and recommendations for Hazard Elimination Program Site S-5 (College Park Lane)
- Met with representatives from Fulton Bank to review banking relationship and learn about other potential services offered (Gene Dvornick, Laura Givens, Olga Holm)
- Worked with representatives from the Richard Allen Coalition on the Outdoor Recreation, Parks and Trail Program Grant for the playground planning and basketball court renovation
- Gathered information regarding restricted funds (Emergency Services Enhancement and GREAT) in preparation for future workshop
- Met with representatives from American Treatment Network to discuss opportunities for Georgetown and potential locations for a facility (Gene Dvornick, Bill West)
- Finalized FY 2023 Budget Presentations for Administration & Council and Planning
- Monthly Labor Review – January 2022 received (copy attached)
- Responded to several FOIA requests
- Followed up on several code enforcement issues
- Weekly COVID-19 data

<u>Reporting Item</u>	<u>03/03/22 This Week</u>	<u>03/10/22 This Week</u>	<u>Change</u>	<u>% Change</u>
Total Positive Cases	257,065	257,848	783	0.30%
New Castle County	145,585	146,011	426	0.29%
Kent County	49,720	49,856	136	0.27%
Sussex County	60,840	61,061	221	0.36%
Unknown	920	920	-	0.00%
Deaths	2,713	2,753	40	1.47%
Hospitalizations	76	52	(24)	-31.58%
Vaccinations	1,695,023	1,698,381	3,358	0.20%




"Spring Ahead"



Don't forget to
change your
clocks!
March 13, 2022
@ 2:00 AM

Think Spring.



TOWN MANAGER'S
WEEKLY REPORT



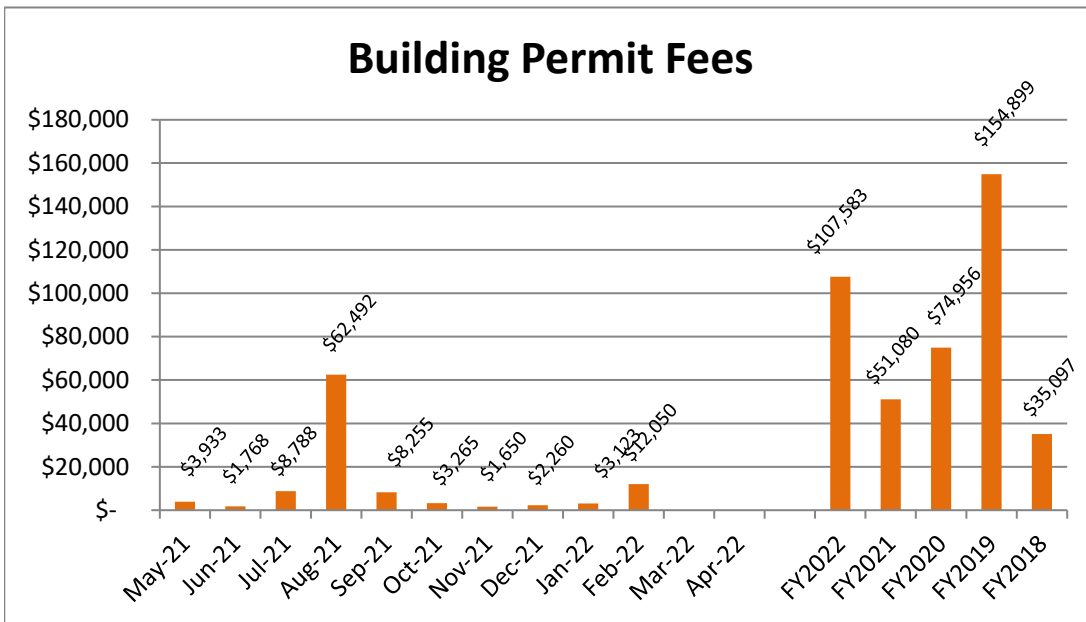
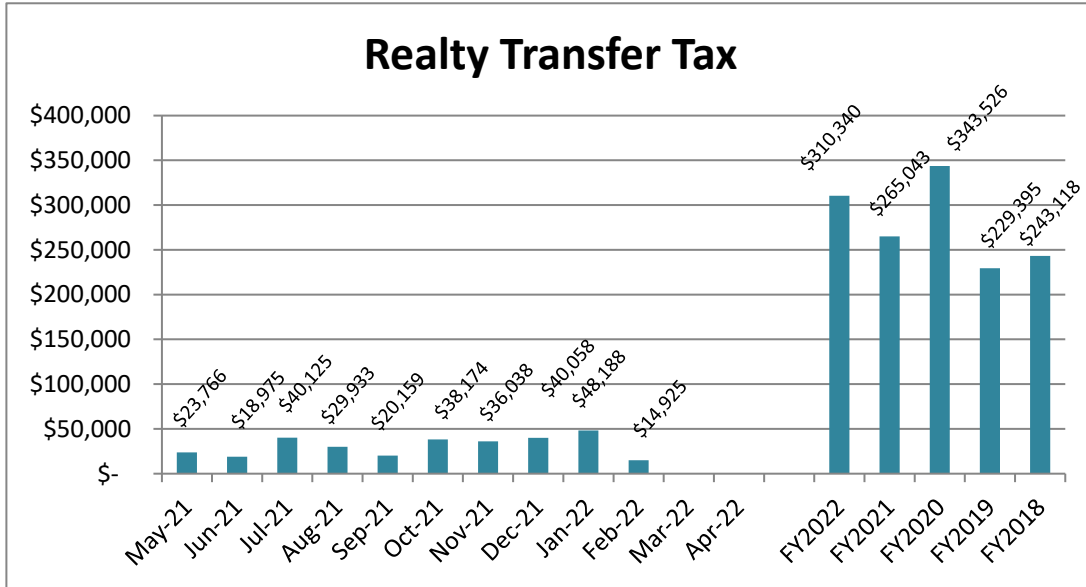
TOWN MANAGER'S WEEKLY REPORT



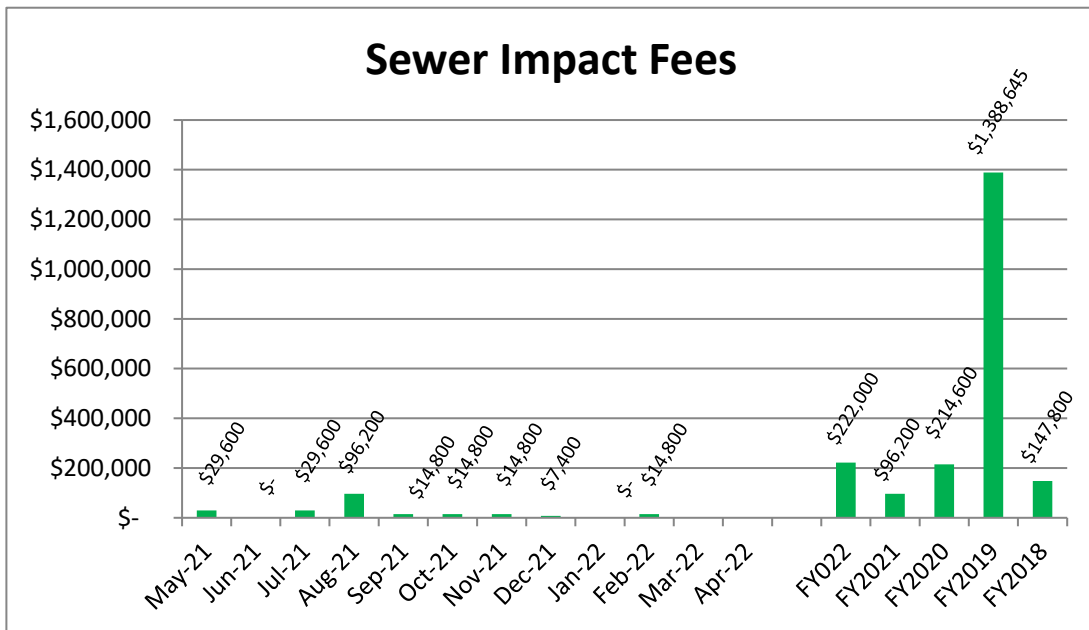
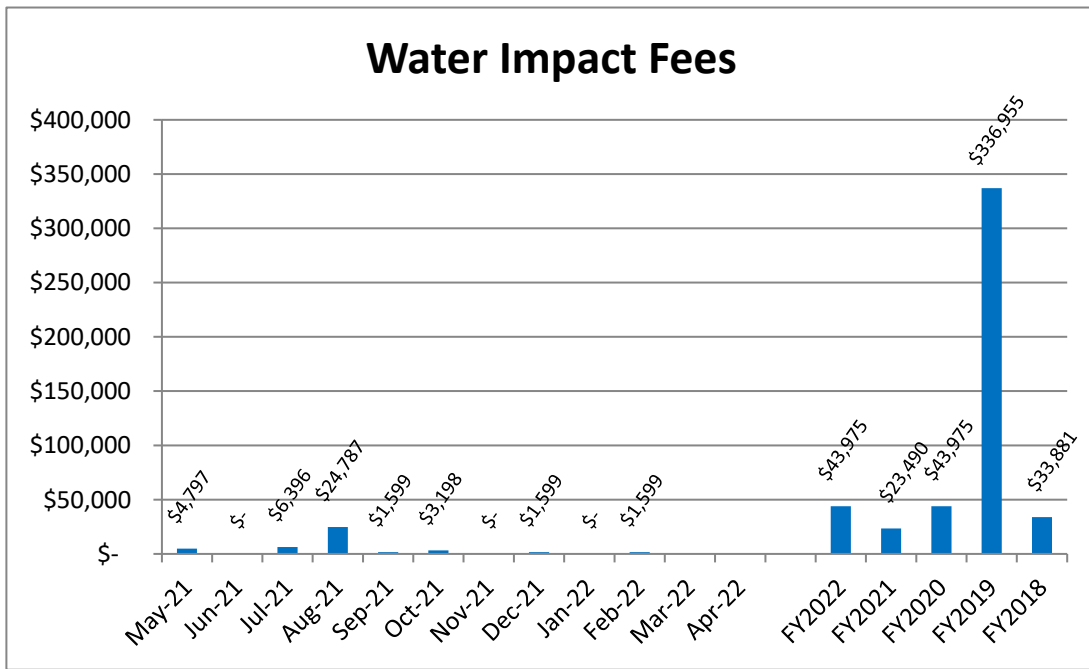
***THIS REPORT AND ANY ATTACHMENTS ARE ONLY BEING SENT
ELECTRONICALLY UNLESS OTHERWISE REQUESTED***

In an effort to better inform Council, employees and the public about current Town activities and issues, the Town Manager issues the Town Manager's Weekly Report with highlights from department activities for the current week. The report is published online and distributed every Friday. If you have comments, questions or suggestions regarding the Town Manager's Weekly Report, please contact Town Manager.

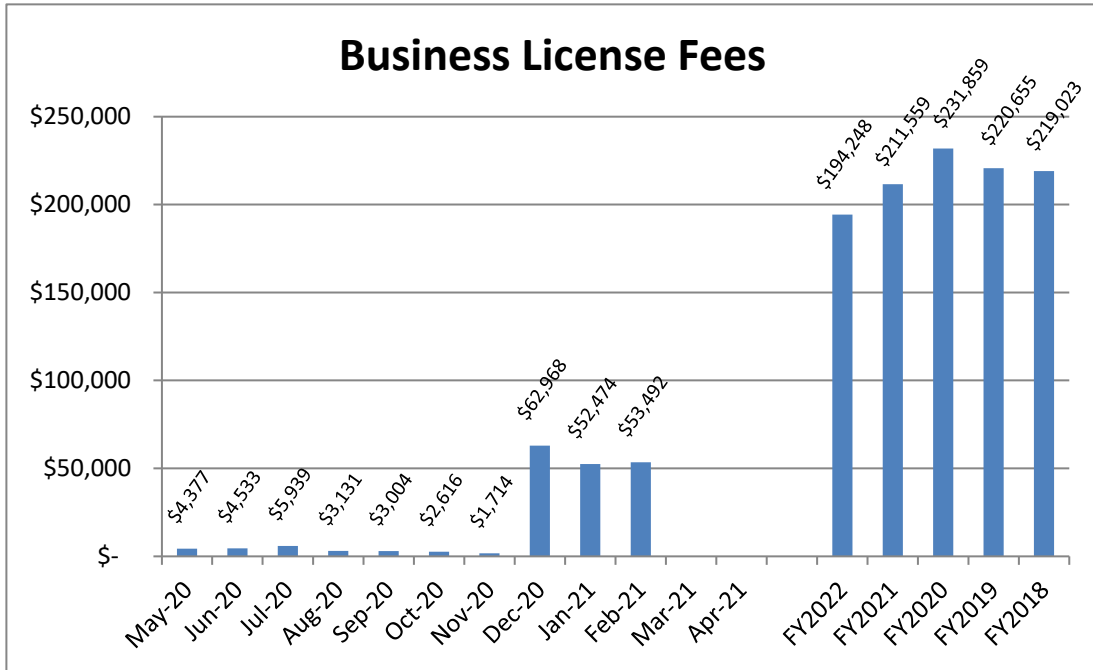
Key Revenue Items



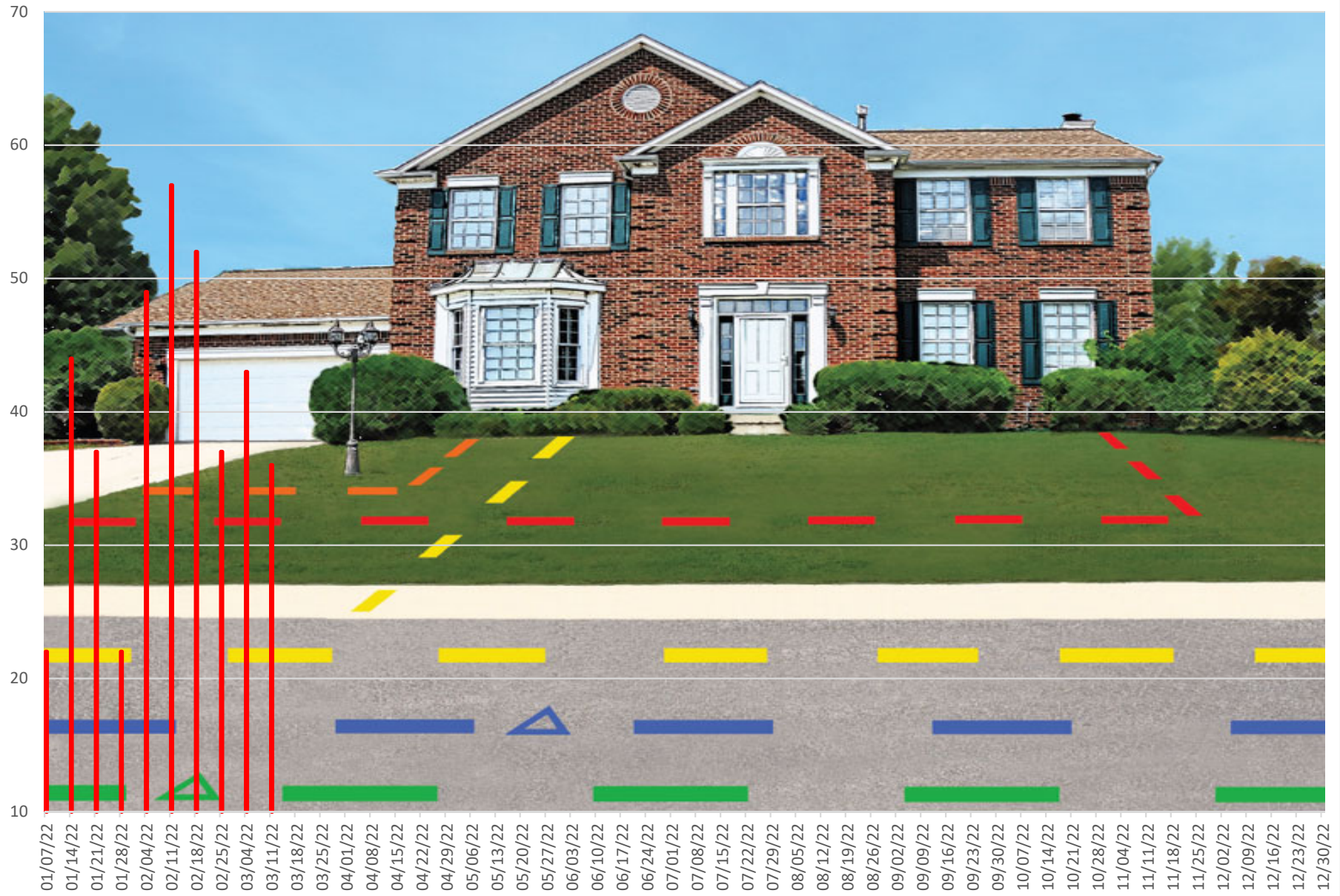
Key Revenue Items



Key Revenue Items

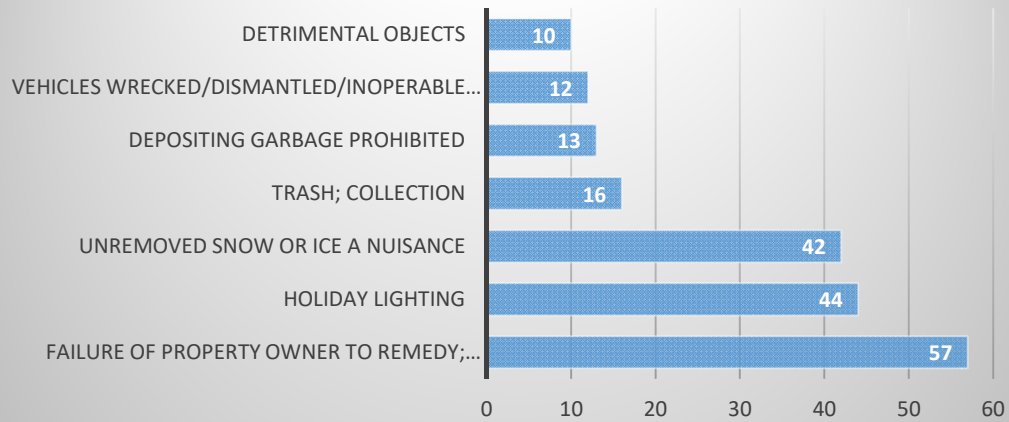


Miss Utility Locate Tickets




Code Enforcement Key Performance Indicators

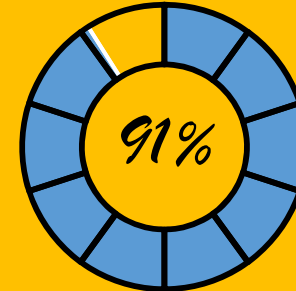
Code Violations



Voluntary Compliance



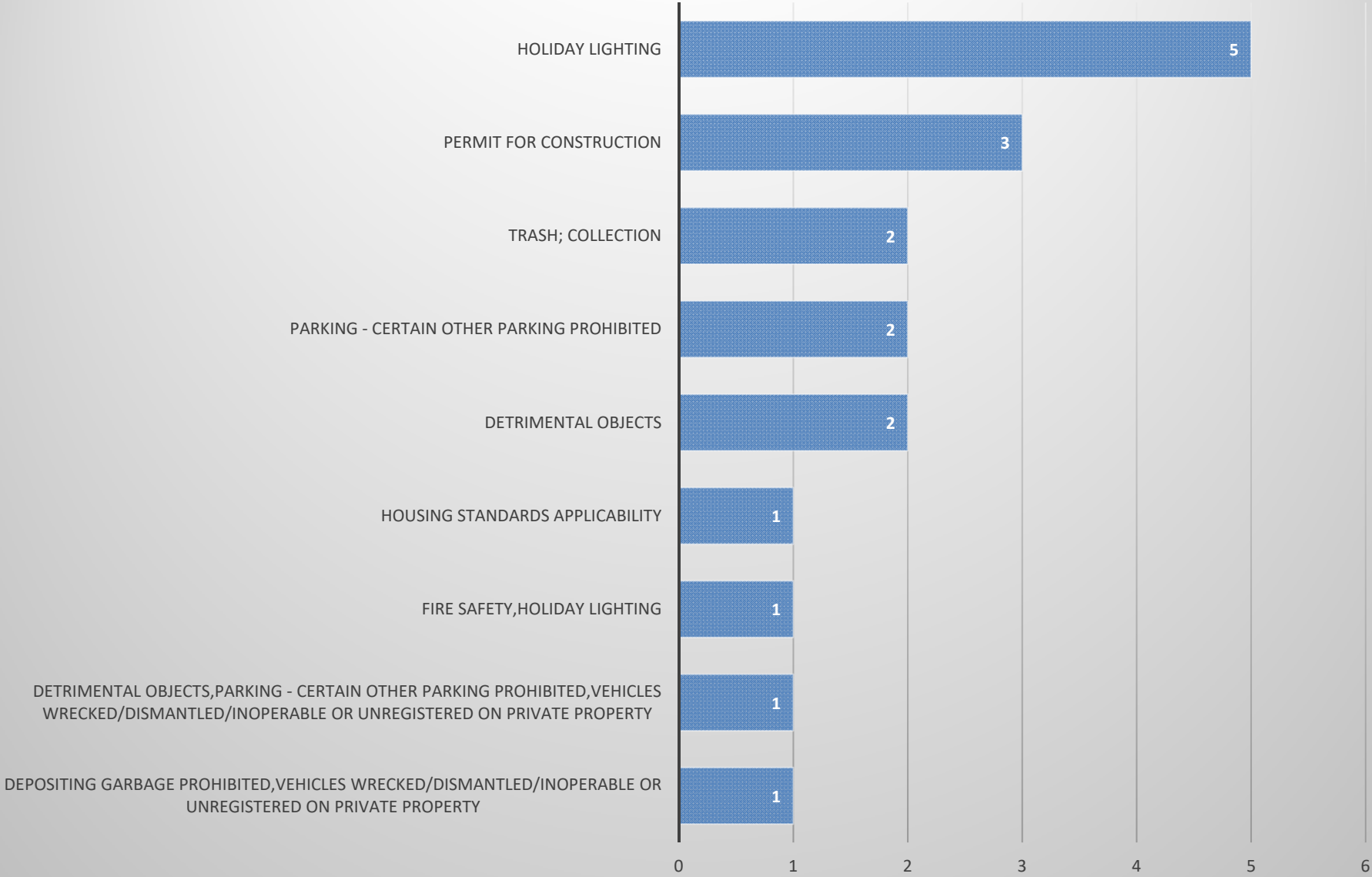
Proactive Enforcement



February 2022

Code Voilations

March 3, 2022 to March 10, 2022



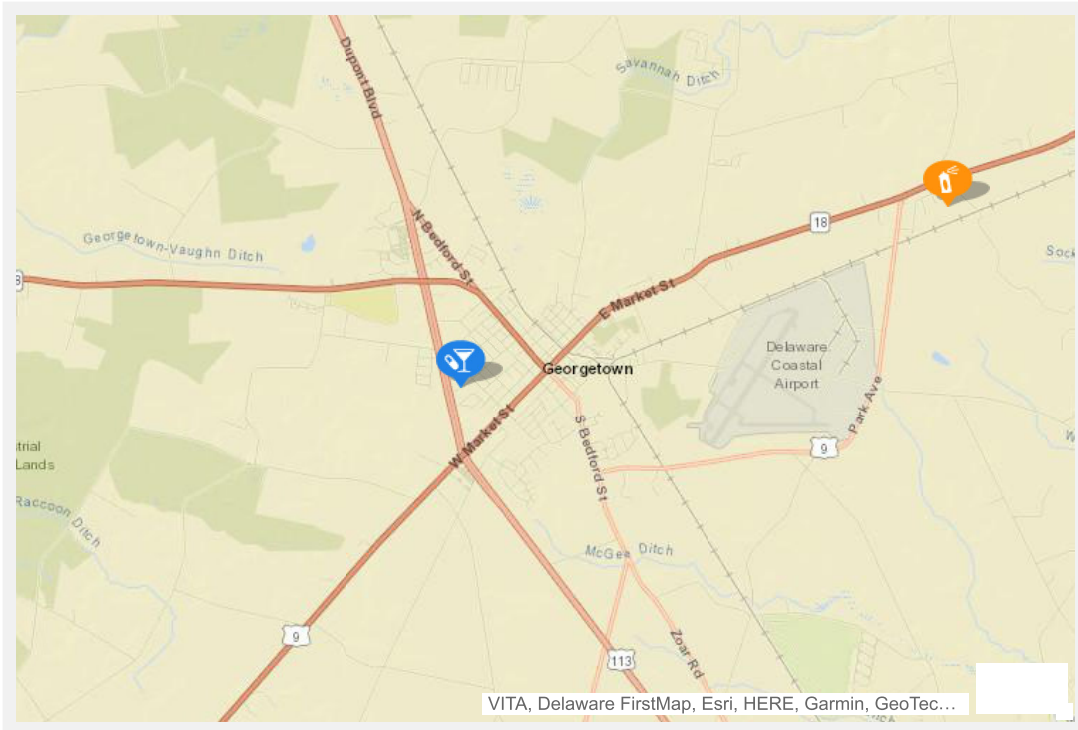
 Print

CrimeMapping.com Map

Friday, March 4, 2022 through Thursday, March 10, 2022

Showing crime types: Arson, Assault, Burglary, Disturbing the Peace, Drugs / Alcohol Violations, DUI, Fraud, Homicide, Motor Vehicle Theft, Robbery, Sex Crimes, Theft / Larceny, Vandalism, Vehicle Break-In / Theft, Weapons



Show crime report Show crime chart



Grab the bottom/right borders to resize the map or the handle in the bottom right corner.

All representations on this map are distributed and transmitted "AS IS" without warranties of any kind, either express or implied including without limitation, warranties of title or implied warranties of merchantability or fitness for a particular purpose. In no event shall CrimeMapping.COM become liable to users of these data for any loss or damages, consequential or otherwise, including but not limited to time, money, goodwill, arising from the use, operation or modification of the data. The visual presentation of data is being provided strictly as a courtesy, not as an obligation to its users.

Crime Report

Type	Description	Incident #	Location	Agency	Date
	DISORDERLY CONDUCT/LIQUOR INVOLVEMENT	8122000912	1700 BLOCK E EDWARD ST	Georgetown Police	3/7/2022 6:10 PM
	DAMAGE/PRIVATE PROPERTY		23700 BLOCK FRENCH RD	Delaware State Police	3/5/2022 10:41 AM

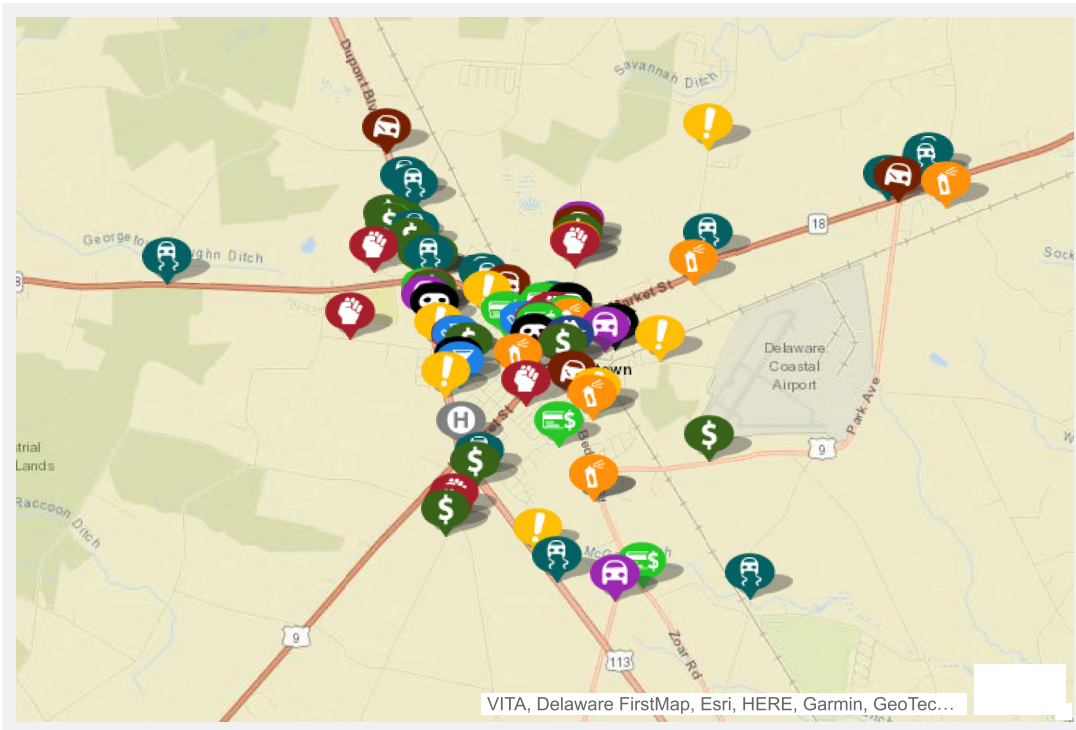
 Print

CrimeMapping.com Map

Saturday, January 1, 2022 through Thursday, March 10, 2022

Showing crime types: Arson, Assault, Burglary, Disturbing the Peace, Drugs / Alcohol Violations, DUI, Fraud, Homicide, Motor Vehicle Theft, Robbery, Sex Crimes, Theft / Larceny, Vandalism, Vehicle Break-In / Theft, Weapons





















Show crime report Show crime chart



Grab the bottom/right borders to resize the map or the handle in the bottom right corner.

All representations on this map are distributed and transmitted "AS IS" without warranties of any kind, either express or implied including without limitation, warranties of title or implied warranties of merchantability or fitness for a particular purpose. In no event shall CrimeMapping.COM become liable to users of these data for any loss or damages, consequential or otherwise, including but not limited to time, money, goodwill, arising from the use, operation or modification of the data. The visual presentation of data is being provided strictly as a courtesy, not as an obligation to its users.



Crime Report

Type	Description	Incident #	Location	Agency	Date
	DISORDERLY CONDUCT/LIQUOR INVOLVEMENT	8122000912	1700 BLOCK E EDWARD ST	Georgetown Police	3/7/2022 6:10 PM
	DAMAGE/PRIVATE PROPERTY		23700 BLOCK FRENCH RD	Delaware State Police	3/5/2022 10:41 AM
	DISORDERLY CONDUCT/LIQUOR INVOLVEMENT	8122000833	1000 BLOCK DUNBARTON	Georgetown Police	3/2/2022 8:41 PM
	HARASSING COMMUNICATION/PHONE/WIRE/MAIL ONLY	8122000831	24000 BLOCK CRAB APPLE CT	Georgetown Police	3/2/2022 6:25 PM
	DISORDERLY CONDUCT/UNRELATED TO LIQUOR	8122000827	20700 BLOCK N DUPONT BLVD	Georgetown Police	3/2/2022 12:40 PM
	DISORDERLY CONDUCT/UNRELATED TO LIQUOR	8122000821	300 BLOCK WEST WAY	Georgetown Police	3/1/2022 7:53 PM
	LARCENY/SHOPLIFTING	8122000808	000 BLOCK W COLLEGE PARK LA	Georgetown Police	3/1/2022 9:02 AM
	INTIMIDATION/RECKLESS ENDANGER/TERRORISTIC THREAT/HARASSMENT/OTHER ASSAULTS/NON-AGGRAVATED	8122000793	100 BLOCK SW PINE ST	Georgetown Police	2/27/2022 8:32 PM
	DRIVING UNDER THE INFLUENCE/DRUGS		ON SOUTHBOUND DUPONT BOULEVARD US113 344.74 FEET SOUTH FROM	Delaware State Police	2/26/2022 6:56 PM
	SIMPLE ASSAULT/NON-FAMILY/OTHER ASSAULTS/NON-AGGRAVATED	8122000780	100 BLOCK SE RACE ST	Georgetown Police	2/26/2022 6:44 PM
	BURGLARY/FORCED ENTRY/RESIDENCE	8122000770	DUPONT S BLVD & BRAMHALL ST	Georgetown Police	2/26/2022 4:00 AM
	DISORDERLY CONDUCT/LIQUOR INVOLVEMENT	8122000764	200 BLOCK NW BEDFORD ST	Georgetown Police	2/25/2022 7:37 PM
	DISORDERLY CONDUCT/LIQUOR INVOLVEMENT	8122000745	100 BLOCK SE RACE ST	Georgetown Police	2/24/2022 8:50 PM
	FRAUD BY WIRE	8122000739	100 BLOCK NW RACE ST	Georgetown Police	2/24/2022 1:25 PM
	IMPERSONATION		20700 BLOCK DUPONT BLVD	Delaware State Police	2/24/2022 12:58 AM
	DISORDERLY CONDUCT/UNRELATED TO LIQUOR	8122000729	500 BLOCK MARKET ST	Georgetown Police	2/23/2022 12:55 PM
	LARCENY/SHOPLIFTING	8122000721	20500 BLOCK N DUPONT BLVD	Georgetown Police	2/23/2022 12:08 AM
	LARCENY/SHOPLIFTING	8122000717	500 BLOCK NW BEDFORD ST	Georgetown Police	2/22/2022 7:03 PM
	OFFENSIVE TOUCHING/OTHER ASSAULTS/NON-AGGRAVATED	8122000703	21600 BLOCK W BIDEN AVE	Georgetown Police	2/21/2022 6:46 PM
	LARCENY/SHOPLIFTING	8122000702	20500 BLOCK N DUPONT BLVD	Georgetown Police	2/21/2022 6:12 PM
	THEFT/OTHER MOTOR VEHICLE LOCALLY STOLEN-LOCALLY RECOVER	8122000701	BEDFORD N ST & DUPONT BLVD	Georgetown Police	2/21/2022 3:31 PM
	THEFT/FALSE PRETENSE OR PROMISE	8122000698	000 BLOCK E COLLEGE PARK LA	Georgetown Police	2/21/2022 1:45 PM

Type	Description	Incident #	Location	Agency	Date
	DRIVING UNDER THE INFLUENCE/LIQUOR		ON BEDFORD STREET SR18 18.48 FEET SOUTH EAST FROM DOUGLAS S	Delaware State Police	2/21/2022 4:33 AM
	DISORDERLY CONDUCT/UNRELATED TO LIQUOR	8122000684	DUPONT S BLVD & EDWARD ST	Georgetown Police	2/20/2022 11:49 AM
	DRIVING UNDER THE INFLUENCE/LIQUOR		ON LEWES-GEORGETOWN HIGHWAY US9 488.31 FEET WEST FROM ROGER	Delaware State Police	2/19/2022 6:59 PM
	LARCENY/FROM BUILDING	8122000669	600 BLOCK DUNBARTON APTS	Georgetown Police	2/19/2022 5:05 AM
	THEFT/FALSE PRETENSE OR PROMISE	8122000662	100 BLOCK NW RAILROAD AVENUE EAST	Georgetown Police	2/18/2022 6:41 PM
	LARCENY/FROM ALL OTHER YARDS	8122000654	PINE ST & RACE ST	Georgetown Police	2/18/2022 8:57 AM
	INTIMIDATION/RECKLESS ENDANGER/TERRORISTIC THREAT/HARASSMENT/OTHER ASSAULTS/NON-AGGRAVATED	8122000623	SAVANNAH N RD & WAPLES DR	Georgetown Police	2/16/2022 1:29 PM
	LARCENY/FROM BUILDING	8122000621	20700 BLOCK N DUPONT BLVD	Georgetown Police	2/16/2022 11:13 AM
	DAMAGE/PRIVATE PROPERTY	8122000614	400 BLOCK S CHARLES WAY	Georgetown Police	2/15/2022 11:35 PM
	LARCENY/SHOPLIFTING	8122000613	20500 BLOCK N DUPONT BLVD	Georgetown Police	2/15/2022 10:53 PM
	THEFT/FALSE PRETENSE OR PROMISE	8122000599	000 BLOCK SW MARY ST	Georgetown Police	2/15/2022 9:10 AM
	SIMPLE ASSAULT/NON-FAMILY/OTHER ASSAULTS/NON-AGGRAVATED	8122000597	1000 BLOCK DUNBARTON APTS	Georgetown Police	2/15/2022 1:47 AM
	HARASSING COMMUNICATION/PHONE/WIRE/MAIL ONLY		20100 BLOCK S SAND HILL RD	Delaware State Police	2/14/2022 6:34 PM
	DAMAGE/PRIVATE PROPERTY	8122000583	21100 BLOCK AIRPORT RD	Georgetown Police	2/14/2022 10:58 AM
	DISORDERLY CONDUCT/UNRELATED TO LIQUOR	8122000578	000 BLOCK SW NORTH ST	Georgetown Police	2/13/2022 8:51 PM
	VEHICLE THEFT LOCALLY STOLEN-LOCALLY RECOVER	8122000576	400 BLOCK INGRAMTOWN RD	Georgetown Police	2/13/2022 7:55 PM
	LARCENY/FROM BUILDING	8122000560	300 BLOCK COLLEGE PARK DR	Georgetown Police	2/12/2022 6:00 AM
	DRIVING UNDER THE INFLUENCE/LIQUOR		ON DONOVANS ROAD 22.94 FEET NORTH EAST FROM BEDFORD STREET	Delaware State Police	2/12/2022 12:39 AM
	DRIVING UNDER THE INFLUENCE/LIQUOR		ON NORTHBOUND DUPONT BOULEVARD US113 AT THE INTERSECTION OF	Delaware State Police	2/11/2022 9:37 PM
	DRIVING UNDER THE INFLUENCE/LIQUOR		SEASHORE W HWY & PIGLET PATH	Delaware State Police	2/11/2022 7:27 PM
	OFFENSIVE TOUCHING/OTHER ASSAULTS/NON-AGGRAVATED	8122000549	20300 BLOCK W ENNIS RD	Georgetown Police	2/11/2022 2:10 PM
	BURGLARY/FORCED ENTRY/RESIDENCE	8122000547	1700 BLOCK DUNBARTON OAKS APTS	Georgetown Police	2/11/2022 12:22 PM

Type	Description	Incident #	Location	Agency	Date
	LARCENY/VEHICLE PARTS/FROM AUTO/ATTACHED	8122000536	20600 BLOCK SAVANNAH RD	Georgetown Police	2/11/2022 5:36 AM
	DRIVING UNDER THE INFLUENCE/LIQUOR	8122000529	ON KIMMEY STREET 12.88 FEET NORTH WEST FROM CEDAR STREET	Georgetown Police	2/10/2022 4:05 PM
	OFFENSIVE TOUCHING/OTHER ASSAULTS/NON-AGGRAVATED		22700 BLOCK SW E. TRAP POND RD	Delaware State Police	2/10/2022 4:04 PM
	LARCENY/SHOPLIFTING	8122000512	000 BLOCK E COLLEGE PARK DR	Georgetown Police	2/9/2022 10:00 AM
	LARCENY/FROM BUILDING	8122000497	000 BLOCK E COLLEGE PARK LA	Georgetown Police	2/7/2022 2:42 PM
	BURGLARY/NO FORCED ENTRY/FREE TEXT	8122000494	100 BLOCK NW BEDFORD ST	Georgetown Police	2/7/2022 1:10 PM
	DRIVING UNDER THE INFLUENCE/LIQUOR		ON BEDFORD STREET SR18 186.49 FEET EAST FROM DUPONT BOULEVA	Delaware State Police	2/6/2022 3:00 AM
	DRIVING UNDER THE INFLUENCE/LIQUOR		ON NORTHBOUND DUPONT BOULEVARD US113 172.90 FEET SOUTH EAST	Delaware State Police	2/6/2022 2:16 AM
	AGGRAVATED ASSAULT/NON-FAMILY OTHER DANGEROUS WEAPON		22600 BLOCK SW E. TRAP POND RD	Delaware State Police	2/5/2022 7:33 PM
	LARCENY/FROM VEHICLE/NOT ATTACHED	8122000467	400 BLOCK NW RACE ST	Georgetown Police	2/5/2022 1:18 PM
	DRIVING UNDER THE INFLUENCE/DRUGS		SHINGLE POINT N RD & LEWES-GEORGETOWN HWY	Delaware State Police	2/5/2022 10:44 AM
	VEHICLE THEFT LOCALLY STOLEN- LOCALLY RECOVER	8122000462	20700 BLOCK DUPONT BLVD	Georgetown Police	2/4/2022 10:02 PM
	LARCENY/FROM VEHICLE/NOT ATTACHED		20100 BLOCK S DUPONT BLVD	Delaware State Police	2/4/2022 12:34 PM
	LARCENY/FROM VEHICLE/NOT ATTACHED	8122000445	200 BLOCK SE BEDFORD ST	Georgetown Police	2/4/2022 6:45 AM
	BURGLARY/FORCED ENTRY/FREE TEXT NONRESIDENCE	8122000430	000 BLOCK SE KING ST	Georgetown Police	2/3/2022 8:00 AM
	LARCENY/FROM ALL OTHER YARDS	8122000424	20500 BLOCK N DUPONT BLVD	Georgetown Police	2/2/2022 7:04 PM
	OFFENSIVE TOUCHING/OTHER ASSAULTS/NON-AGGRAVATED	8122000421	RACE NW ST & PINE ST	Georgetown Police	2/2/2022 3:38 PM
	DRIVING UNDER THE INFLUENCE/LIQUOR/DRUGS		ON LEWES-GEORGETOWN HIGHWAY US9 AT THE INTERSECTION OF SHING	Delaware State Police	2/1/2022 4:59 PM
	BURGLARY/NO FORCED ENTRY/RESIDENCE	8122000405	500 BLOCK SW INGRAMTOWN RD	Georgetown Police	2/1/2022 12:31 PM
	LARCENY/FROM VEHICLE/NOT ATTACHED		23400 BLOCK S PARK AVE	Delaware State Police	2/1/2022 9:39 AM
	DAMAGE/PRIVATE PROPERTY	8122000398	20600 BLOCK N SAVANNAH RD	Georgetown Police	2/1/2022 9:08 AM
	DAMAGE/PRIVATE PROPERTY	8122000386	200 BLOCK SW LAUREL ST	Georgetown Police	1/31/2022 12:00 PM
	LARCENY/FROM BUILDING	8122000380	000 BLOCK COLLEGE PARK DR	Georgetown Police	1/30/2022 3:10 PM

Type	Description	Incident #	Location	Agency	Date
	HARASSING COMMUNICATION/PHONE/WIRE/MAIL ONLY	8122000331	300 BLOCK RAILROAD AVE	Georgetown Police	1/26/2022 5:38 PM
	LARCENY/FROM VEHICLE/NOT ATTACHED	8122000330	SAVANNAH N RD & WAPLES DR	Georgetown Police	1/26/2022 5:19 PM
	DAMAGE/PRIVATE PROPERTY	8122000328	24000 BLOCK S CRABAPPLE CT	Georgetown Police	1/26/2022 5:12 PM
	OFFENSIVE TOUCHING/OTHER ASSAULTS/NON-AGGRAVATED	8122000325	RAILROAD AVENUE SE EAST & CEDAR ST	Georgetown Police	1/26/2022 2:18 PM
	LARCENY/VEHICLE PARTS/FROM AUTO/ATTACHED	8122000322	000 BLOCK E BRIDGEVILLE RD	Georgetown Police	1/26/2022 8:15 AM
	LARCENY/FROM VEHICLE/NOT ATTACHED	8122000320	200 BLOCK SE BEDFORD ST	Georgetown Police	1/25/2022 10:00 PM
	DAMAGE/PRIVATE PROPERTY	8122000315	200 BLOCK SW E. MARKET ST	Georgetown Police	1/25/2022 7:53 PM
	ROBBERY/CARJACKING/GUN CONVENIENCE STORE	8122000297	100 BLOCK SW PINE ST	Georgetown Police	1/24/2022 1:45 PM
	DRIVING UNDER THE INFLUENCE/LIQUOR		ON BEDFORD STREET SR18 14.02 FEET SOUTH EAST FROM BRAMHALL	Delaware State Police	1/23/2022 6:58 PM
	DISORDERLY CONDUCT/UNRELATED TO LIQUOR	8122000280	DUPONT N BLVD & NORTH ST	Georgetown Police	1/23/2022 11:11 AM
	LARCENY/SHOPLIFTING	8122000279	COLLEGE PARK E LA & CARMEAN WAY	Georgetown Police	1/23/2022 8:53 AM
	HOMICIDE - WILLFUL KILL - NON-FAMILY - GUN		22000 BLOCK DUPONT BLVD	Delaware State Police	1/22/2022 7:28 PM
	INTIMIDATION/RECKLESS ENDANGER/TERRORISTIC THREAT/HARASSMENT/OTHER ASSAULTS/NON-AGGRAVATED	8122000234	20700 BLOCK N DUPONT BLVD	Georgetown Police	1/19/2022 11:43 AM
	FRAUD BY WIRE		21800 BLOCK NW ZOAR RD	Delaware State Police	1/18/2022 5:41 PM
	DRIVING UNDER THE INFLUENCE/LIQUOR		ON WOODS BRANCH ROAD 533.90 FEET NORTH FROM SUSSEX PINES R	Delaware State Police	1/15/2022 5:45 AM
	THEFT/FALSE PRETENSE OR PROMISE	8122000175	000 BLOCK SE CINDERBERRY CT	Georgetown Police	1/14/2022 3:10 PM
	THEFT OF SERVICES FROM ALL OTHER YARDS	8122000134	000 BLOCK GEORGETOWN PLZ	Georgetown Police	1/11/2022 11:21 AM
	LARCENY/FROM BUILDING	8122000121	20500 BLOCK N DUPONT BLVD	Georgetown Police	1/10/2022 3:01 PM
	DRIVING UNDER THE INFLUENCE/LIQUOR		ON SOUTHBOUND DUPONT BOULEVARD US113 662.86 FEET SOUTH EAST	Delaware State Police	1/9/2022 7:20 PM
	DRIVING UNDER THE INFLUENCE/LIQUOR		ON LEWES-GEORGETOWN HIGHWAY US9 367.50 FEET WEST FROM PARK	Delaware State Police	1/9/2022 4:23 PM
	VEHICLE THEFT	8122000092	SAVANNAH N RD & WAPLES DR	Georgetown Police	1/8/2022 1:20 AM
	LARCENY/VEHICLE PARTS/FROM AUTO/ATTACHED		22400 BLOCK W PARK AVE	Delaware State Police	1/7/2022 1:14 PM
	LARCENY/FROM ALL OTHER YARDS		22700 BLOCK SW E. TRAP POND RD	Delaware State Police	1/6/2022 9:10 PM

Type	Description	Incident #	Location	Agency	Date
	INTIMIDATION/RECKLESS ENDANGER/TERRORISTIC THREAT/HARASSMENT/OTHER ASSAULTS/NON-AGGRAVATED	8122000075	100 BLOCK SE RACE ST	Georgetown Police	1/6/2022 7:37 PM
	THEFT/FALSE PRETENSE OR PROMISE	8122000060	000 BLOCK NW KIMMEY ST	Georgetown Police	1/5/2022 4:55 PM

Crime Offense Report

Mar 3, 2022 - Mar 9, 2022

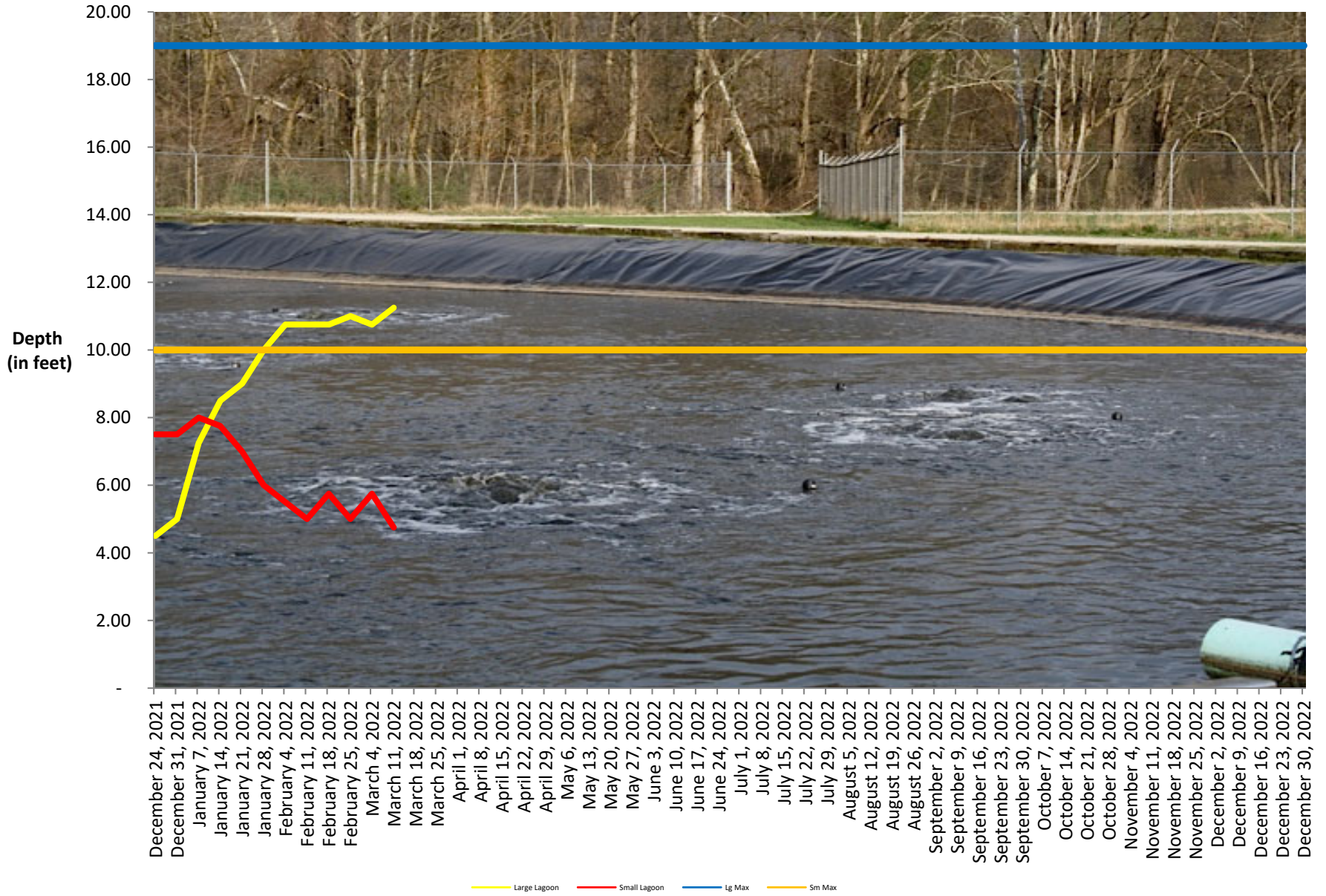
PART I OFFENSES		2022		2021	
Offense_Order	Crime_Categ	Weekly	YTD	Weekly	YTD
A03	Kidnap	<u>0</u>	<u>1</u>	<u>0</u>	<u>1</u>
A04	Rape	<u>0</u>	<u>2</u>	<u>0</u>	<u>1</u>
A06	Robbery	<u>0</u>	<u>3</u>	<u>0</u>	<u>0</u>
A07	Assault/Aggravated	<u>0</u>	<u>8</u>	<u>0</u>	<u>5</u>
A08	Burglary	<u>0</u>	<u>3</u>	<u>0</u>	<u>1</u>
A09	Theft	<u>0</u>	<u>50</u>	<u>0</u>	<u>13</u>
A10	Theft/Auto	<u>0</u>	<u>7</u>	<u>0</u>	<u>2</u>
A12	All Other	<u>0</u>	<u>1</u>	<u>0</u>	<u>0</u>
PART I OFFENSES		0	75	0	23
PART II OFFENSES		2022		2021	
Offense_Order	Crime_Categ	Weekly	YTD	Weekly	YTD
A13	Other Assaults	<u>2</u>	<u>35</u>	<u>0</u>	<u>26</u>
A15	Criminal Mischief	<u>0</u>	<u>26</u>	<u>0</u>	<u>8</u>
A16	Weapons	<u>0</u>	<u>5</u>	<u>0</u>	<u>2</u>
A17	Other Sex Offenses	<u>0</u>	<u>2</u>	<u>0</u>	<u>2</u>
A19	Drugs	<u>0</u>	<u>21</u>	<u>0</u>	<u>19</u>
A20	Noise/Disorderly Premise	<u>0</u>	<u>14</u>	<u>0</u>	<u>2</u>
A21	Trespass	<u>1</u>	<u>16</u>	<u>1</u>	<u>12</u>
A22	Disorderly Conduct	<u>1</u>	<u>23</u>	<u>1</u>	<u>16</u>
A23	Other	<u>10</u>	<u>238</u>	<u>3</u>	<u>106</u>
PART II OFFENSES		14	380	5	193
PART III OFFENSES		2022		2021	
Offense_Order	Crime_Categ	Weekly	YTD	Weekly	YTD
A24	Alarm	<u>1</u>	<u>59</u>	<u>0</u>	<u>0</u>
A26	Recovered Property	<u>0</u>	<u>6</u>	<u>0</u>	<u>1</u>
A27	Service	<u>18</u>	<u>241</u>	<u>0</u>	<u>1</u>
A28	Suspicious Per/Veh	<u>4</u>	<u>58</u>	<u>0</u>	<u>0</u>
PART III OFFENSES		23	364	0	2
Summary		37	819	5	218

Mar 10, 2022

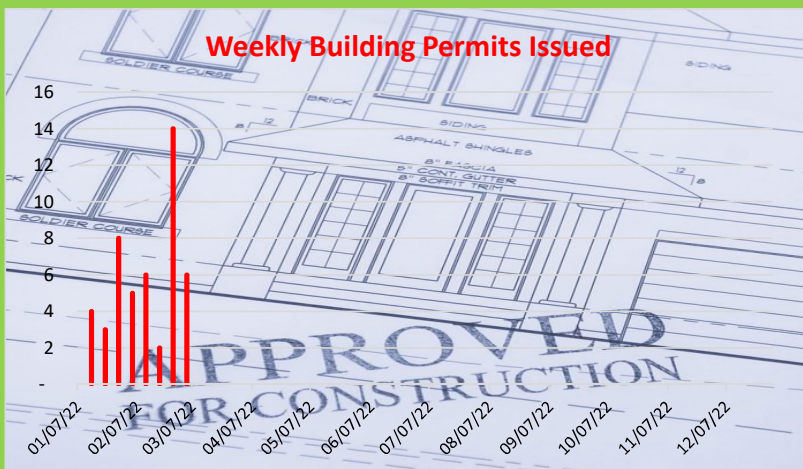
1

9:28:59 AM

WWTF Lagoon Depths



Planning & Zoning Key Performance Indicators



Average Days
to Process Permits

Month **18.2**

Year to Date **13.6**

Current Month
Permits Issued

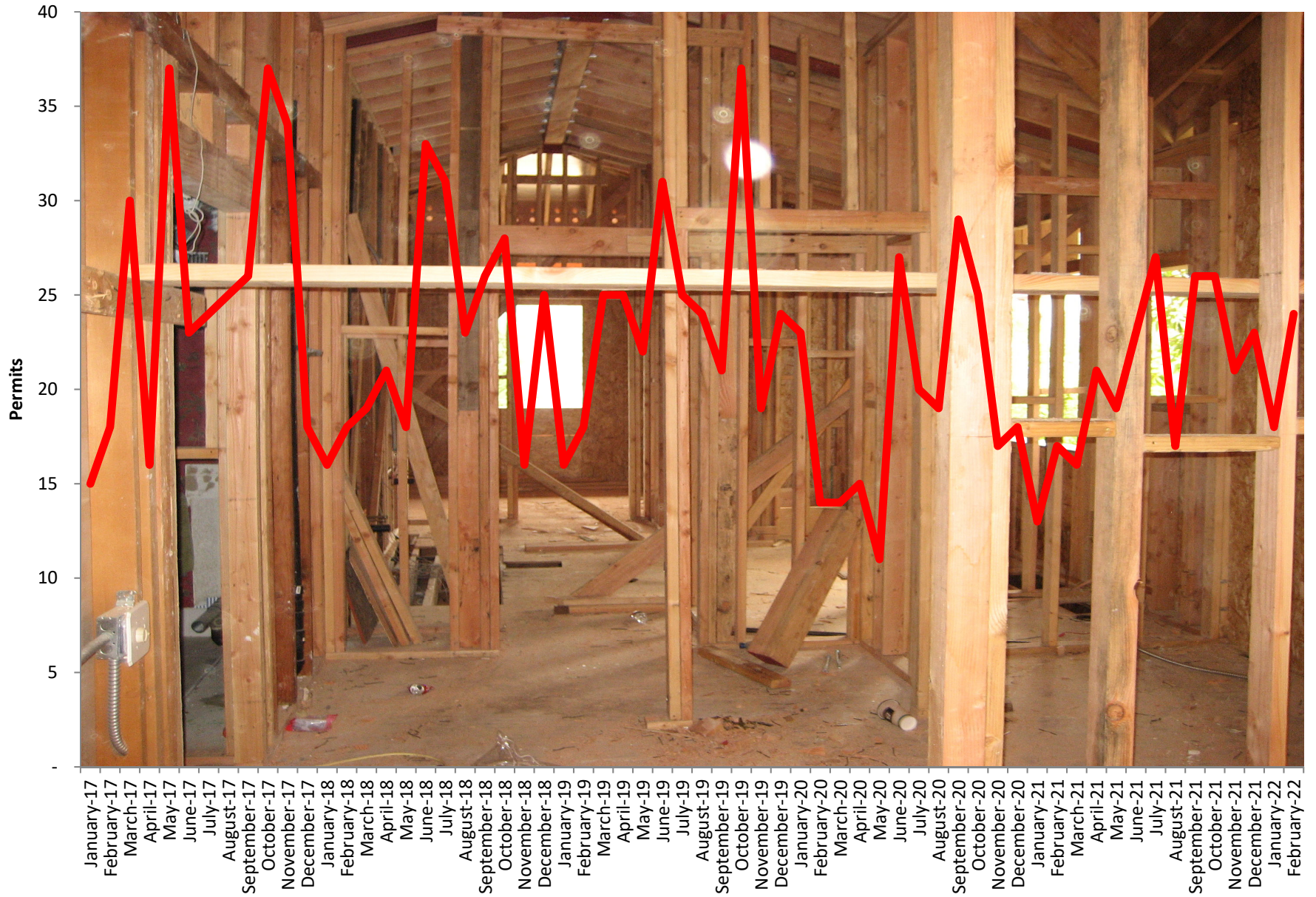
27

Year to Date
Permits Issued

48

February 2022

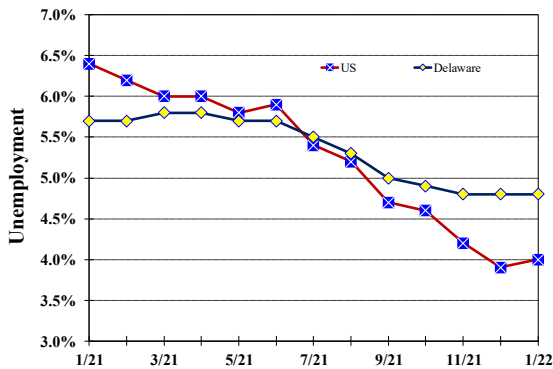
Building Permit Activity



Unemployment Rate

Delaware and US

January 2021 - January 2022



Monthly Commentary

Delaware’s seasonally adjusted unemployment rate for January 2022 remained unchanged from the revised December 2021 rate of 4.8%. Delaware maintains its lowest rate of unemployment since February 2020, when the rate was 3.7%. The State begins the year with a net 8,700 or 2.0% more jobs than in January 2021. In January 2022, Leisure & Hospitality were up 3,500 jobs over-the-year, while Wholesale & Retail Trade as well as Professional and Business Services increased by 2,500 and 1,300 jobs over-the-year, respectively. Education & Health Services are down 2,600 jobs over-the-year.

Delaware Civilian Labor Force

Delaware Residents

	Jan. 2022	Dec. 2021	Jan. 2021
Civilian Labor Force	498,200	497,000	491,500
Employed	474,300	473,100	463,700
Unemployed	23,900	23,900	27,800
Unemployment Rate %	4.8	4.8	5.7
US Unemployment Rate %	4.0	3.9	6.4

Source: Delaware Dept. of Labor in cooperation with the US Dept. of Labor, Bureau of Labor Statistics.

Area Unemployment Rates (%)

	Jan. 2022	Dec. 2021	Jan. 2021
New Castle County	5.0	4.0	6.0
Wilmington	6.9	5.5	10.0
Newark	4.5	3.2	4.8
Kent County	5.8	4.6	6.7
Dover	7.9	5.8	9.7
Sussex County	5.3	4.0	6.0

Note: Area rates are not seasonally adjusted.

Source: Delaware Dept. of Labor in cooperation with the US Dept. of Labor, Bureau of Labor Statistics.

Hours & Earnings

All Employee (Total Private)

	Jan. 2022	Dec. 2021	Jan. 2021
Weekly Earnings	\$962.36	\$966.37	\$937.01
Weekly Hours	32.7	33.3	32.4
Hourly Earnings	\$29.43	\$29.02	\$28.92

Source: Delaware Dept. of Labor in cooperation with the US Dept. of Labor, Bureau of Labor Statistics.

Delaware Labor Force Trends

Delaware's seasonally adjusted unemployment rate in January 2022 was 4.8%, unchanged from December 2021. There were 23,900 unemployed Delawareans in January 2022 compared to 27,800 in January 2021. The US unemployment rate was 4.0% in January 2022, up from 3.9% in December 2021. In January 2021, the US unemployment rate was 6.4%, while Delaware's rate was 5.7%.

In January 2022, seasonally adjusted nonfarm employment was 453,000, down from 453,200 in December 2021. Since January 2021, Delaware's total nonfarm jobs have increased by a net gain of 8,700, a rise of 2%. Nationally, jobs during that period increased 4.6%.

Delaware Nonfarm Employment

Jobs at Delaware Locations
Seasonally Adjusted (in 000s)

INDUSTRY GROUP	Jan. 2022	Dec. 2021	Over the Month Change	Over the Year Change†
TOTAL NONAG. EMP.	453.0	453.2	-0.2	8.7
CONSTRUCTION	23.4	23.4	0.0	0.5
MANUFACTURING	25.1	25.1	0.0	0.2
Durable Goods	9.4	9.4	0.0	0.5
Nondurable Goods	15.7	15.7	0.0	-0.3
TRADE, TRANSP., & UTIL.	82.9	82.3	0.6	2.9
Wholesale Trade	11.3	11.2	0.1	0.5
Retail Trade	51.5	50.9	0.6	2.0
Transp. & Utilities	20.1	20.2	-0.1	0.4
INFORMATION	3.7	3.7	0.0	0.4
FINANCIAL ACTIVITIES	48.1	48.0	0.1	0.7
PROF. & BUS. SERVICES	62.7	62.7	0.0	1.3
EDUCATION & HEALTH	75.8	76.1	-0.3	-2.6
LEISURE & HOSPITALITY	46.7	47.3	-0.6	3.5
OTHER SERVICES	18.9	18.7	0.2	0.8
GOVERNMENT	65.7	65.9	-0.2	1.0
Federal Government	6.0	5.7	0.3	0.1
State Government	31.7	32.3	-0.6	-0.2
Local Government	28.0	27.9	0.1	1.1

† Annual changes are not seasonally adjusted.
Details may not add up due to rounding and seasonal adjustment.
Source: US Department of Labor, Bureau of Labor Statistics.

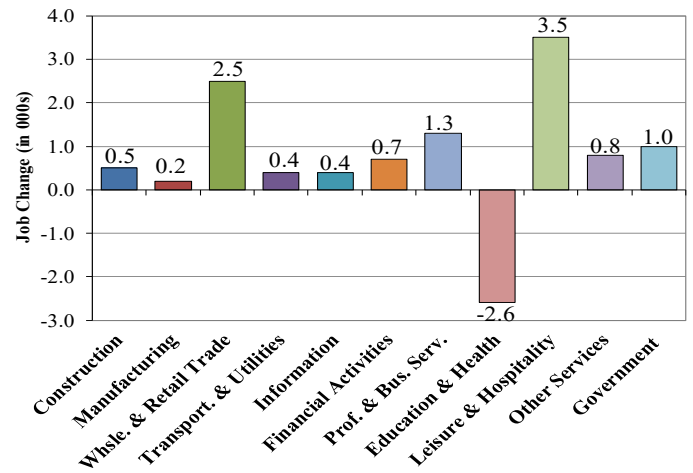
Office of Occupational and Labor Market Information

For data questions, contact Tom Dougherty (302) 761-8062

<https://labor.delaware.gov/divisions/oolmi/>

Delaware Over-the-Year Job Change

January 2021 – January 2022



Consumer Price Index

All Urban Consumers

	Percent Change to Jan. 2022 from:		
	Jan. 2021	Nov. 2021	Dec. 2021
US City Average	7.5	1.2	0.8
Phila.-Camden-Wilm.*	NA	NA	NA

* Data are published on a bi-monthly basis.

Delaware Annual Net Job Change

Annual Average 2001–2021

