

TOWN MANAGER'S WEEKLY REPORT



UPCOMING MEETINGS & EVENTS ...

- ✓ **Town Council Meeting:** Monday, February 28, 7:00 PM, Regular Meeting, Town Hall
- ✓ **Board of Adjustment:** Wednesday, March 2, 5:00 PM, Town Hall
 - 1. Signage Variances – Public Hearing
- ✓ **Sussex County Association of Towns:** Wednesday, March 2, 6:00 PM, hosted by Laurel
- ✓ **Sussex County Association of Towns Steering Committee:** Friday, March 4, 9:00 AM, First State Community Action Agency

UPDATES FROM DEPARTMENTS ...

Finance

- As of February 25, 2022, the Town has collected:
 - \$1,661,106 (98.8%) of the annual property tax billing (\$1,680,003)
 - \$967,830 (94%) of the January utility billing (\$1,031,781)
- Processed Payroll, Accounts Payable, Accounts Receivable
 - Processed 46 payroll records
 - ✓ Includes updating pensionable wages into State of De database, State and Federal Tax submission
 - Processed Purchase Orders (74)
 - ✓ Accounts Payable Checks generated (45)
 - ✓ Scanned copies of invoices and attached to PO's
 - Cash Receipt Transactions (323)
 - Miscellaneous Billing Invoices generated (7)
- Provided Tax and Utility Information for property settlements and stamped deeds

Construction Coordinator

- No report this week

Police

- Weekly Code Enforcement statistics updated (copy attached)
- Weekly CrimeMapping Reports (copy attached)
- Part I, II, and III Offenses Crime Data (week and year to date) (copy attached)
- Departmental Press Releases issued as warranted

TOWN MANAGER'S WEEKLY REPORT



Public Works

- No report this week

Planning

- Projects:
 - Auto Zone/Car Wash - Approval to submit plans for signature and stamp on February 23
 - Georgetown Medical Expansion – Resubmittal of plan on February 18
 - The Ponds (East Trap Pond Road & Little Street) – Preliminary site plan submitted on February 21 for apartments
 - Village of College Park Residential – DelDOT record plan resubmitted on February 24, residential elevations resubmitted on February 18
 - 17 North Race Street – Resubmitted site plan on February 24
 - 20983 Dupont Blvd (Wawa) – Plans received for signature on February 24
- 404 Old Laurel Road – Building permit issued for demolition on February 22

Wastewater

- Lagoon depths: Large Lagoon is 11.00 feet and Small Lagoon is 5.00 feet
- Replaced a manhole riser in front of Advance Auto that had been damaged by snow plow
- Cleared out a blockage in the sewer main on Kimmey Street between Rosa Street and East North Street with our sewer jetter
- Cleaned out the wet well at Georgetown Plaza pump station with our sewer jetter and vacuum truck
- Pulled apart the check valve assembly for Pump 2 at the main pump station to diagnose the issue and ordered repair parts

TOWN MANAGER'S UPDATE ...

- Provided Downtown Development District information to property owner representative
- Met with local developer to discuss proposed plan modifications and optimal way to address zoning concerns (Jamie Craddock, Gene Dvornick, Jocelyn Huff)
- Met with Onix Group for review of past projects, status of current projects, and discussion of future potential projects

TOWN MANAGER'S WEEKLY REPORT



- Responded to local print media inquiries regarding State and County payments in lieu of taxes
- Meeting to discuss insurance renewal effective May 1, 2022 (Gene Dvornick, Laura Givens, Olga Holm) – Police Line and Public Officials some exposure, limited providers in municipal market (Selective, Travelers), anticipate increases in auto and property lines
- Responded to local complex manager regarding excessive consumption of utilities (Gene Dvornick, Laura Givens)
- Responded to out of town resident concerns with Mediacom
- Assembled and disseminated information for Step 3 Grievance
- Participated in DFIT Trustee Meeting – return of premium (policy years 2014/2015 to 2019/2020) approved – most likely offset to 2022/2023 premium
- Met with owner of condemned property to discuss alternatives and share information with potential purchaser (Gene Dvornick, Mike Picarello)
- Reviewed House Bill 8 – ‘Drinking Water Protection Act’ and pending DPH development of maximum contaminant levels (MCLs)
- Participated in webinar with SpyGlass to learn about potential savings through telecommunications audit (Kristen Dabrowski, Gene Dvornick, Laura Givens, Olga Holm)
- Attended Delaware League of Local Governments monthly meeting (Gene Dvornick, Bill West). Presenters:
 - ✓ Office of State Planning Coordination
 - ✓ Municipal Spotlight – Ocean View Comprehensive Plan Award
- Responded to several FOIA requests
- Followed up on several code enforcement issues
- Weekly COVID-19 data

<u>Reporting Item</u>	<u>02/17/22 This Week</u>	<u>02/24/22 This Week</u>	<u>Change</u>	<u>% Change</u>
Total Positive Cases	254,441	256,207	1,766	0.69%
New Castle County	144,131	145,096	965	0.67%
Kent County	49,165	49,546	381	0.77%
Sussex County	60,232	60,645	413	0.69%
Unknown	913	920	7	0.77%
Deaths	2,655	2,703	48	1.81%
Hospitalizations	100	104	4	4.00%
Vaccinations	1,677,721	1,686,146	8,425	0.50%



**BLACK
HISTORY
MONTH**

JOHN LEWIS

A LION OF THE CIVIL RIGHTS MOVEMENT, LEWIS PUT HIS LIFE ON THE LINE TO FIGHT RACISM. THE BEATING HE ENDURED IN 1965 BY ALABAMA STATE TROOPERS HELPED GALVANIZE OPPOSITION TO RACIAL SEGREGATION. "YOU CANNOT BE AFRAID TO SPEAK UP AND SPEAK OUT FOR WHAT YOU BELIEVE. YOU HAVE TO HAVE COURAGE, RAW COURAGE."



TOWN MANAGER'S WEEKLY REPORT

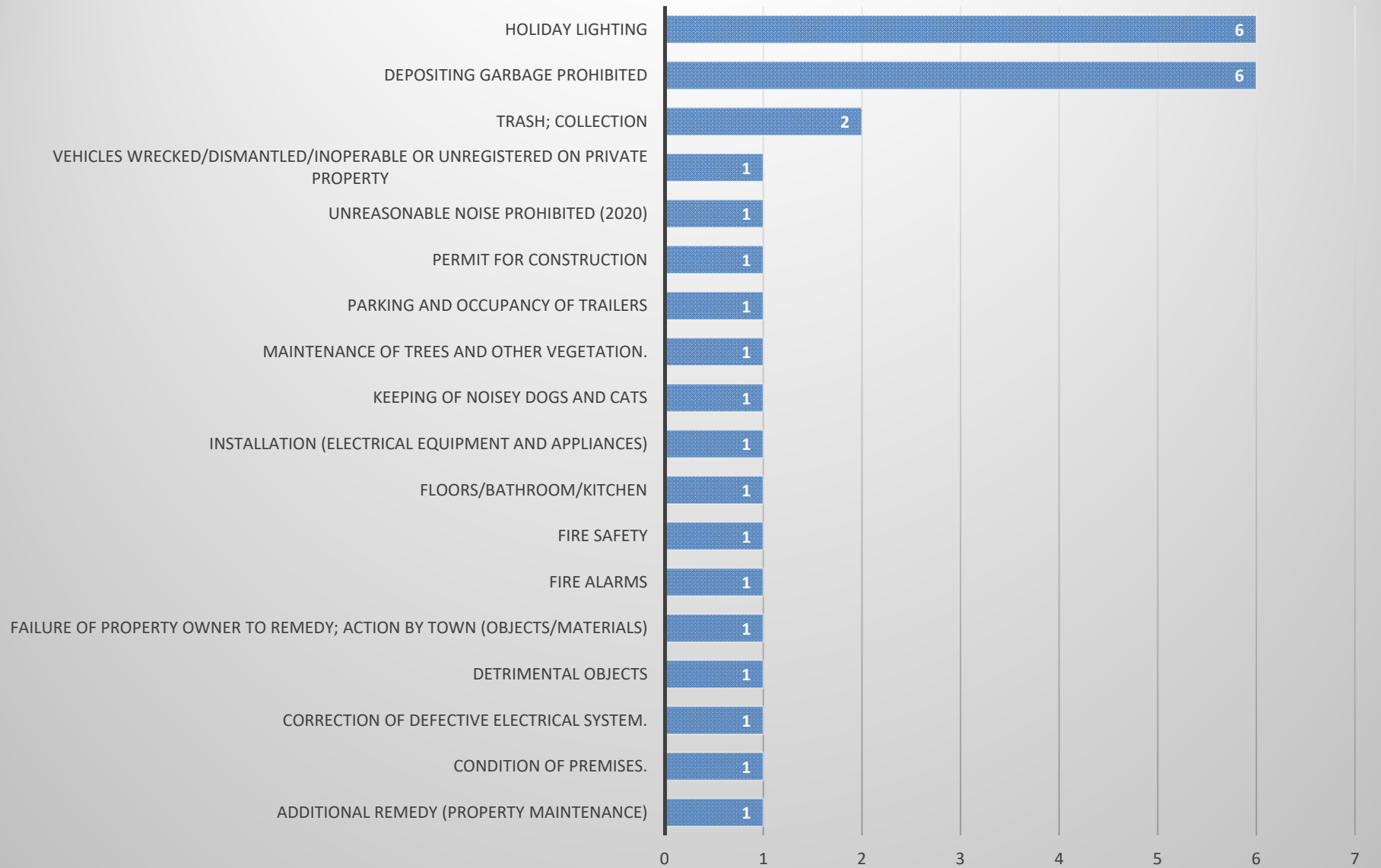


THIS REPORT AND ANY ATTACHMENTS ARE ONLY BEING SENT ELECTRONICALLY UNLESS OTHERWISE REQUESTED

In an effort to better inform Council, employees and the public about current Town activities and issues, the Town Manager issues the Town Manager's Weekly Report with highlights from department activities for the current week. The report is published online and distributed every Friday. If you have comments, questions or suggestions regarding the Town Manager's Weekly Report, please contact Town Manager.

Code Violations

February 18, 2022 to February 24, 2022



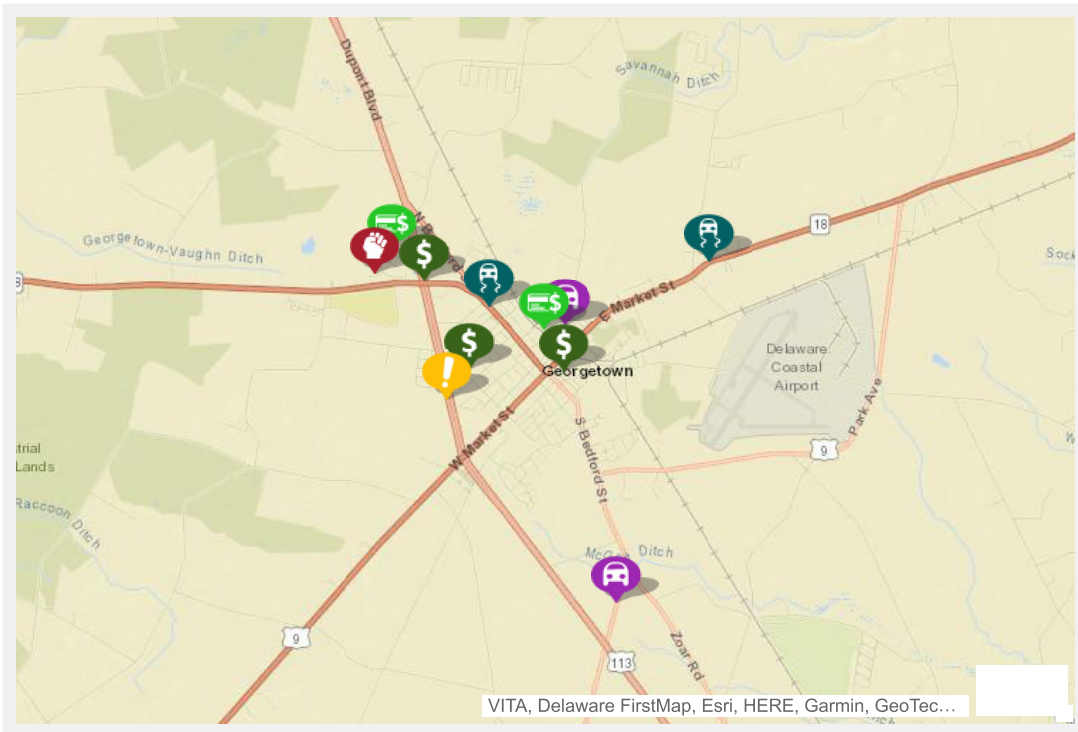
 Print

CrimeMapping.com Map

Friday, February 18, 2022 through Thursday, February 24, 2022

Showing crime types: Arson, Assault, Burglary, Disturbing the Peace, Drugs / Alcohol Violations, DUI, Fraud, Homicide, Motor Vehicle Theft, Robbery, Sex Crimes, Theft / Larceny, Vandalism, Vehicle Break-In / Theft, Weapons

Show crime report Show crime chart



Grab the bottom/right borders to resize the map or the handle in the bottom right corner.

All representations on this map are distributed and transmitted "AS IS" without warranties of any kind, either express or implied including without limitation, warranties of title or implied warranties of merchantability or fitness for a particular purpose. In no event shall CrimeMapping.COM become liable to users of these data for any loss or damages, consequential or otherwise, including but not limited to time, money, goodwill, arising from the use, operation or modification of the data. The visual presentation of data is being provided strictly as a courtesy, not as an obligation to its users.

Crime Report

Type	Description	Incident #	Location	Agency	Date
	OFFENSIVE TOUCHING/OTHER ASSAULTS/NON-AGGRAVATED	8122000703	21600 BLOCK W BIDEN AVE	Georgetown Police	2/21/2022 6:46 PM
	LARCENY/SHOPLIFTING	8122000702	20500 BLOCK N DUPONT BLVD	Georgetown Police	2/21/2022 6:12 PM
	THEFT/OTHER MOTOR VEHICLE LOCALLY STOLEN-LOCALLY RECOVER	8122000701	BEDFORD N ST & DUPONT BLVD	Georgetown Police	2/21/2022 3:31 PM
	THEFT/FALSE PRETENSE OR PROMISE	8122000698	000 BLOCK E COLLEGE PARK LA	Georgetown Police	2/21/2022 1:45 PM
	DRIVING UNDER THE INFLUENCE/LIQUOR		ON BEDFORD STREET SR18 18.48 FEET SOUTH EAST FROM DOUGLAS S	Delaware State Police	2/21/2022 4:33 AM
	DISORDERLY CONDUCT/UNRELATED TO LIQUOR	8122000684	DUPONT S BLVD & EDWARD ST	Georgetown Police	2/20/2022 11:49 AM
	VEHICLE THEFT LOCALLY STOLEN-LOCALLY RECOVER	8122000680	000 BLOCK NW KING ST	Georgetown Police	2/19/2022 9:29 PM
	DRIVING UNDER THE INFLUENCE/LIQUOR		ON LEWES-GEORGETOWN HIGHWAY US9 488.31 FEET WEST FROM ROGER	Delaware State Police	2/19/2022 6:59 PM
	LARCENY/FROM BUILDING	8122000669	600 BLOCK DUNBARTON APTS	Georgetown Police	2/19/2022 5:05 AM
	THEFT/FALSE PRETENSE OR PROMISE	8122000662	100 BLOCK NW RAILROAD AVENUE EAST	Georgetown Police	2/18/2022 6:41 PM
	LARCENY/FROM ALL OTHER YARDS	8122000654	PINE ST & RACE ST	Georgetown Police	2/18/2022 8:57 AM

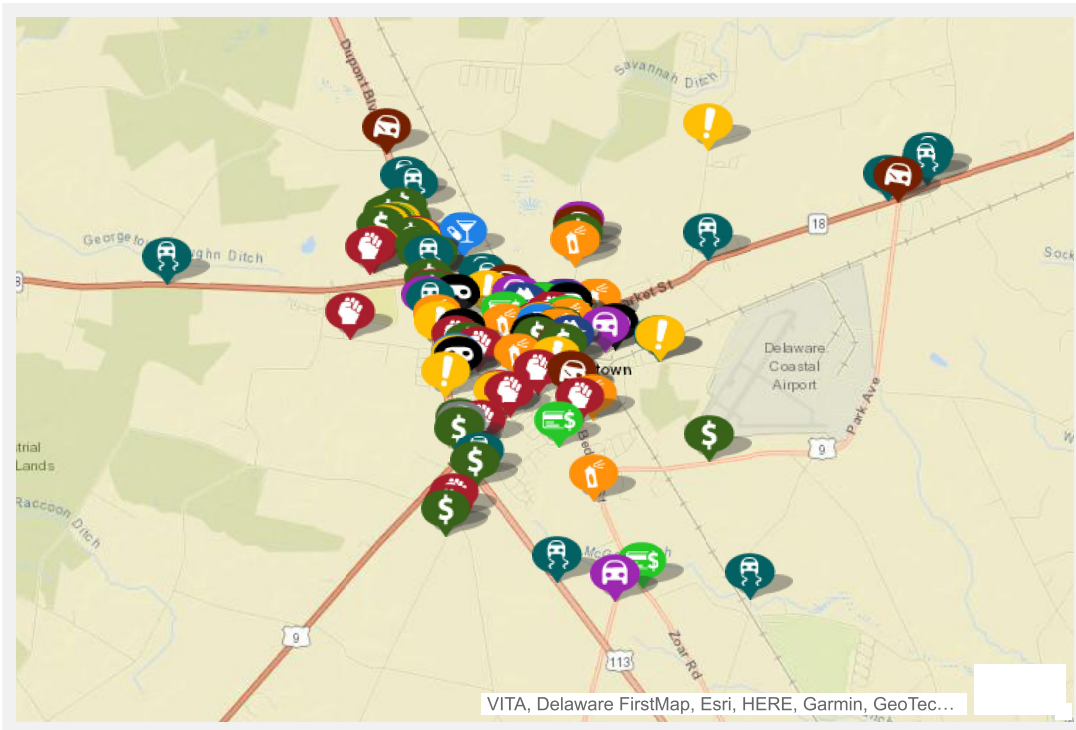
 Print

CrimeMapping.com Map

Saturday, January 1, 2022 through Thursday, February 24, 2022

Showing crime types: Arson, Assault, Burglary, Disturbing the Peace, Drugs / Alcohol Violations, DUI, Fraud, Homicide, Motor Vehicle Theft, Robbery, Sex Crimes, Theft / Larceny, Vandalism, Vehicle Break-In / Theft, Weapons

Show crime report Show crime chart

















Grab the bottom/right borders to resize the map or the handle in the bottom right corner.

All representations on this map are distributed and transmitted "AS IS" without warranties of any kind, either express or implied including without limitation, warranties of title or implied warranties of merchantability or fitness for a particular purpose. In no event shall CrimeMapping.COM become liable to users of these data for any loss or damages, consequential or otherwise, including but not limited to time, money, goodwill, arising from the use, operation or modification of the data. The visual presentation of data is being provided strictly as a courtesy, not as an obligation to its users.

Crime Report











Type	Description	Incident #	Location	Agency	Date
	OFFENSIVE TOUCHING/OTHER ASSAULTS/NON-AGGRAVATED	8122000703	21600 BLOCK W BIDEN AVE	Georgetown Police	2/21/2022 6:46 PM
	LARCENY/SHOPLIFTING	8122000702	20500 BLOCK N DUPONT BLVD	Georgetown Police	2/21/2022 6:12 PM
	THEFT/OTHER MOTOR VEHICLE LOCALLY STOLEN-LOCALLY RECOVER	8122000701	BEDFORD N ST & DUPONT BLVD	Georgetown Police	2/21/2022 3:31 PM
	THEFT/FALSE PRETENSE OR PROMISE	8122000698	000 BLOCK E COLLEGE PARK LA	Georgetown Police	2/21/2022 1:45 PM
	DRIVING UNDER THE INFLUENCE/LIQUOR		ON BEDFORD STREET SR18 18.48 FEET SOUTH EAST FROM DOUGLAS S	Delaware State Police	2/21/2022 4:33 AM
	DISORDERLY CONDUCT/UNRELATED TO LIQUOR	8122000684	DUPONT S BLVD & EDWARD ST	Georgetown Police	2/20/2022 11:49 AM
	VEHICLE THEFT LOCALLY STOLEN-LOCALLY RECOVER	8122000680	000 BLOCK NW KING ST	Georgetown Police	2/19/2022 9:29 PM
	DRIVING UNDER THE INFLUENCE/LIQUOR		ON LEWES-GEORGETOWN HIGHWAY US9 488.31 FEET WEST FROM ROGER	Delaware State Police	2/19/2022 6:59 PM
	LARCENY/FROM BUILDING	8122000669	600 BLOCK DUNBARTON APTS	Georgetown Police	2/19/2022 5:05 AM
	THEFT/FALSE PRETENSE OR PROMISE	8122000662	100 BLOCK NW RAILROAD AVENUE EAST	Georgetown Police	2/18/2022 6:41 PM
	LARCENY/FROM ALL OTHER YARDS	8122000654	PINE ST & RACE ST	Georgetown Police	2/18/2022 8:57 AM
	LARCENY/FROM ALL OTHER YARDS	8122000627	000 BLOCK W COLLEGE PARK LA	Georgetown Police	2/16/2022 5:07 PM
	INTIMIDATION/RECKLESS ENDANGER/TERRORISTIC THREAT/HARASSMENT/OTHER ASSAULTS/NON-AGGRAVATED	8122000625	500 BLOCK MARKET ST	Georgetown Police	2/16/2022 2:08 PM
	LARCENY/FROM ALL OTHER YARDS	8122000622	000 BLOCK COLLEGE PARK LA	Georgetown Police	2/16/2022 1:05 PM
	LARCENY/FROM BUILDING	8122000621	20700 BLOCK N DUPONT BLVD	Georgetown Police	2/16/2022 11:13 AM
	DAMAGE/PRIVATE PROPERTY	8122000614	400 BLOCK S CHARLES WAY	Georgetown Police	2/15/2022 11:35 PM
	LARCENY/SHOPLIFTING	8122000613	20500 BLOCK N DUPONT BLVD	Georgetown Police	2/15/2022 10:53 PM
	DISORDERLY CONDUCT/UNRELATED TO LIQUOR	8122000612	100 BLOCK NW RACE ST	Georgetown Police	2/15/2022 8:46 PM
	THEFT/FALSE PRETENSE OR PROMISE	8122000599	000 BLOCK SW MARY ST	Georgetown Police	2/15/2022 9:10 AM
	DISORDERLY CONDUCT/UNRELATED TO LIQUOR	8122000598	DUPONT N BLVD & NORTH ST	Georgetown Police	2/15/2022 6:34 AM
	SIMPLE ASSAULT/NON-FAMILY/OTHER ASSAULTS/NON-AGGRAVATED	8122000597	1000 BLOCK DUNBARTON APTS	Georgetown Police	2/15/2022 1:47 AM
	DAMAGE/PRIVATE PROPERTY	8122000593	200 BLOCK SE FRONT ST	Georgetown Police	2/14/2022 9:25 PM

Type	Description	Incident #	Location	Agency	Date
	HARASSING COMMUNICATION/PHONE/WIRE/MAIL ONLY		20100 BLOCK S SAND HILL RD	Delaware State Police	2/14/2022 6:34 PM
	DISORDERLY CONDUCT/UNRELATED TO LIQUOR	8122000578	000 BLOCK SW NORTH ST	Georgetown Police	2/13/2022 8:51 PM
	VEHICLE THEFT LOCALLY STOLEN- LOCALLY RECOVER	8122000576	400 BLOCK INGRAMTOWN RD	Georgetown Police	2/13/2022 7:55 PM
	LARCENY/FROM BUILDING	8122000560	300 BLOCK COLLEGE PARK DR	Georgetown Police	2/12/2022 6:00 AM
	DRIVING UNDER THE INFLUENCE/LIQUOR		ON DONOVANS ROAD 22.94 FEET NORTH EAST FROM BEDFORD STREET	Delaware State Police	2/12/2022 12:39 AM
	DRIVING UNDER THE INFLUENCE/LIQUOR		ON NORTHBOUND DUPONT BOULEVARD US113 AT THE INTERSECTION OF	Delaware State Police	2/11/2022 9:37 PM
	DRIVING UNDER THE INFLUENCE/LIQUOR		SEASHORE W HWY & PIGLET PATH	Delaware State Police	2/11/2022 7:27 PM
	BURGLARY/NO FORCED ENTRY/FREE TEXT	8122000555	000 BLOCK W BRAMHALL ST	Georgetown Police	2/11/2022 6:16 PM
	SIMPLE ASSAULT/NON-FAMILY/OTHER ASSAULTS/NON-AGGRAVATED	8122000550	PINE SW ST & SOUTH LA	Georgetown Police	2/11/2022 2:41 PM
	OFFENSIVE TOUCHING/OTHER ASSAULTS/NON-AGGRAVATED	8122000549	20300 BLOCK W ENNIS RD	Georgetown Police	2/11/2022 2:10 PM
	BURGLARY/FORCED ENTRY/RESIDENCE	8122000547	1700 BLOCK DUNBARTON OAKS APTS	Georgetown Police	2/11/2022 12:22 PM
	LARCENY/VEHICLE PARTS/FROM AUTO/ATTACHED	8122000544	21300 BLOCK S BERLIN RD	Georgetown Police	2/11/2022 10:31 AM
	LARCENY/VEHICLE PARTS/FROM AUTO/ATTACHED	8122000536	20600 BLOCK SAVANNAH RD	Georgetown Police	2/11/2022 5:36 AM
	OFFENSIVE TOUCHING/OTHER ASSAULTS/NON-AGGRAVATED		22700 BLOCK SW E. TRAP POND RD	Delaware State Police	2/10/2022 4:04 PM
	LARCENY/FROM BUILDING	8122000528	20500 BLOCK N DUPONT BLVD	Georgetown Police	2/10/2022 1:49 PM
	DAMAGE/BUSINESS PROPERTY	8122000516	100 BLOCK SW E. MARKET ST	Georgetown Police	2/9/2022 4:58 PM
	LARCENY/SHOPLIFTING	8122000512	000 BLOCK E COLLEGE PARK DR	Georgetown Police	2/9/2022 10:00 AM
	LARCENY/FROM BUILDING	8122000497	000 BLOCK E COLLEGE PARK LA	Georgetown Police	2/7/2022 2:42 PM
	BURGLARY/NO FORCED ENTRY/FREE TEXT	8122000494	100 BLOCK NW BEDFORD ST	Georgetown Police	2/7/2022 1:10 PM
	THEFT/FALSE PRETENSE OR PROMISE	8122000483	000 BLOCK E COLLEGE PARK LA	Georgetown Police	2/6/2022 3:20 PM
	DRIVING UNDER THE INFLUENCE/LIQUOR		ON BEDFORD STREET SR18 186.49 FEET EAST FROM DUPONT BOULEVA	Delaware State Police	2/6/2022 3:00 AM
	DRIVING UNDER THE INFLUENCE/LIQUOR		ON NORTHBOUND DUPONT BOULEVARD US113 172.90 FEET SOUTH EAST	Delaware State Police	2/6/2022 2:16 AM
	AGGRAVATED ASSAULT/NON-FAMILY OTHER DANGEROUS WEAPON		22600 BLOCK SW E. TRAP POND RD	Delaware State Police	2/5/2022 7:33 PM

Type	Description	Incident #	Location	Agency	Date
	LARCENY/FROM VEHICLE/NOT ATTACHED	8122000467	400 BLOCK NW RACE ST	Georgetown Police	2/5/2022 1:18 PM
	DRIVING UNDER THE INFLUENCE/DRUGS		SHINGLE POINT N RD & LEWES-GEORGETOWN HWY	Delaware State Police	2/5/2022 10:44 AM
	DAMAGE/BUSINESS PROPERTY	8122000466	20700 BLOCK N DUPONT BLVD	Georgetown Police	2/5/2022 10:11 AM
	VEHICLE THEFT LOCALLY STOLEN-LOCALLY RECOVER	8122000462	20700 BLOCK DUPONT BLVD	Georgetown Police	2/4/2022 10:02 PM
	LARCENY/FROM VEHICLE/NOT ATTACHED		20100 BLOCK S DUPONT BLVD	Delaware State Police	2/4/2022 12:34 PM
	INTIMIDATION/RECKLESS ENDANGER/TERRORISTIC THREAT/HARASSMENT/OTHER ASSAULTS/NON-AGGRAVATED	8122000451	300 BLOCK SE FRANKLIN ST	Georgetown Police	2/4/2022 11:37 AM
	LARCENY/FROM VEHICLE/NOT ATTACHED	8122000445	200 BLOCK SE BEDFORD ST	Georgetown Police	2/4/2022 6:45 AM
	BURGLARY/FORCED ENTRY/FREE TEXT NONRESIDENCE	8122000430	000 BLOCK SE KING ST	Georgetown Police	2/3/2022 8:00 AM
	LARCENY/FROM ALL OTHER YARDS	8122000424	20500 BLOCK N DUPONT BLVD	Georgetown Police	2/2/2022 7:04 PM
	BURGLARY/NO FORCED ENTRY/FREE TEXT	8122000423	400 BLOCK DUNBARTON APTS	Georgetown Police	2/2/2022 7:00 PM
	OFFENSIVE TOUCHING/OTHER ASSAULTS/NON-AGGRAVATED	8122000421	RACE NW ST & PINE ST	Georgetown Police	2/2/2022 3:38 PM
	DRIVING UNDER THE INFLUENCE/LIQUOR/DRUGS		ON LEWES-GEORGETOWN HIGHWAY US9 AT THE INTERSECTION OF SHING	Delaware State Police	2/1/2022 4:59 PM
	BURGLARY/NO FORCED ENTRY/RESIDENCE	8122000405	500 BLOCK SW INGRAMTOWN RD	Georgetown Police	2/1/2022 12:31 PM
	LARCENY/FROM VEHICLE/NOT ATTACHED		23400 BLOCK S PARK AVE	Delaware State Police	2/1/2022 9:39 AM
	DAMAGE/PRIVATE PROPERTY	8122000398	20600 BLOCK N SAVANNAH RD	Georgetown Police	2/1/2022 9:08 AM
	DAMAGE/PRIVATE PROPERTY	8122000386	200 BLOCK SW LAUREL ST	Georgetown Police	1/31/2022 12:00 PM
	LARCENY/FROM BUILDING	8122000380	000 BLOCK COLLEGE PARK DR	Georgetown Police	1/30/2022 3:10 PM
	DISTURBING THE PEACE/PUBLIC NUISANCE	8122000379	000 BLOCK E COLLEGE PARK LA	Georgetown Police	1/30/2022 1:52 PM
	DRIVING UNDER THE INFLUENCE/LIQUOR	8122000376	ON SOUTHBOUND DUPONT BOULEVARD US113 87.03 FEET SOUTH FROM	Georgetown Police	1/29/2022 10:53 PM
	DISORDERLY CONDUCT/LIQUOR INVOLVEMENT	8122000363	100 BLOCK NW RACE ST	Georgetown Police	1/28/2022 5:22 PM
	LARCENY/FROM ALL OTHER YARDS	8122000351	DUPONT N BLVD & BEDFORD ST	Georgetown Police	1/27/2022 7:43 PM
	LARCENY/SHOPLIFTING	8122000349	000 BLOCK W COLLEGE PARK DR	Georgetown Police	1/27/2022 6:38 PM
	DISORDERLY CONDUCT/UNRELATED TO LIQUOR	8122000342	500 BLOCK E COLLEGE PARK LA	Georgetown Police	1/27/2022 1:25 PM

Type	Description	Incident #	Location	Agency	Date
	HARASSING COMMUNICATION/PHONE/WIRE/MAIL ONLY	8122000333	300 BLOCK SW MARKET ST	Georgetown Police	1/26/2022 8:00 PM
	HARASSING COMMUNICATION/PHONE/WIRE/MAIL ONLY	8122000331	300 BLOCK RAILROAD AVE	Georgetown Police	1/26/2022 5:38 PM
	LARCENY/FROM VEHICLE/NOT ATTACHED	8122000330	SAVANNAH N RD & WAPLES DR	Georgetown Police	1/26/2022 5:19 PM
	DAMAGE/PRIVATE PROPERTY	8122000328	24000 BLOCK S CRABAPPLE CT	Georgetown Police	1/26/2022 5:12 PM
	OFFENSIVE TOUCHING/OTHER ASSAULTS/NON-AGGRAVATED	8122000325	RAILROAD AVENUE SE EAST & CEDAR ST	Georgetown Police	1/26/2022 2:18 PM
	LARCENY/VEHICLE PARTS/FROM AUTO/ATTACHED	8122000322	000 BLOCK E BRIDGEVILLE RD	Georgetown Police	1/26/2022 8:15 AM
	DISORDERLY CONDUCT/UNRELATED TO LIQUOR	8122000317	000 BLOCK W COLLEGE PARK LA	Georgetown Police	1/25/2022 10:33 PM
	LARCENY/FROM VEHICLE/NOT ATTACHED	8122000320	200 BLOCK SE BEDFORD ST	Georgetown Police	1/25/2022 10:00 PM
	DAMAGE/PRIVATE PROPERTY	8122000315	200 BLOCK SW E. MARKET ST	Georgetown Police	1/25/2022 7:53 PM
	DISORDERLY CONDUCT/UNRELATED TO LIQUOR	8122000310	1700 BLOCK DUNBARTON	Georgetown Police	1/25/2022 5:50 AM
	DISORDERLY CONDUCT/LIQUOR INVOLVEMENT	8122000303	000 BLOCK SW CARRIAGE LA	Georgetown Police	1/24/2022 3:14 PM
	DISORDERLY CONDUCT/UNRELATED TO LIQUOR	8122000299	100 BLOCK NW BEDFORD ST	Georgetown Police	1/24/2022 2:53 PM
	ROBBERY/CARJACKING/GUN CONVENIENCE STORE	8122000297	100 BLOCK SW PINE ST	Georgetown Police	1/24/2022 1:45 PM
	LARCENY/SHOPLIFTING	8122000288	22000 BLOCK N DUPONT BLVD	Georgetown Police	1/23/2022 8:06 PM
	DRIVING UNDER THE INFLUENCE/LIQUOR		ON BEDFORD STREET SR18 14.02 FEET SOUTH EAST FROM BRAMHALL	Delaware State Police	1/23/2022 6:58 PM
	ROBBERY/CARJACKING/GUN CONVENIENCE STORE	8122000287	300 BLOCK NW RACE ST	Georgetown Police	1/23/2022 5:10 PM
	LARCENY/SHOPLIFTING	8122000283	000 BLOCK W COLLEGE PARK LA	Georgetown Police	1/23/2022 1:40 PM
	DISORDERLY CONDUCT/UNRELATED TO LIQUOR	8122000280	DUPONT N BLVD & NORTH ST	Georgetown Police	1/23/2022 11:11 AM
	AGGRAVATED ASSAULT/NON-FAMILY OTHER DANGEROUS WEAPON	8122000277	21600 BLOCK W BIDEN AVE	Georgetown Police	1/23/2022 9:00 AM
	LARCENY/SHOPLIFTING	8122000279	COLLEGE PARK E LA & CARMEAN WAY	Georgetown Police	1/23/2022 8:53 AM
	HOMICIDE - WILLFUL KILL - NON-FAMILY - GUN		22000 BLOCK DUPONT BLVD	Delaware State Police	1/22/2022 7:28 PM
	DRIVING UNDER THE INFLUENCE/LIQUOR	8122000271	ON RAILROAD AVENUE WEST 39.31 FEET WEST FROM S. RAILROAD R	Georgetown Police	1/22/2022 3:42 PM
	LARCENY/FROM BUILDING	8122000264	100 BLOCK SW E. MARKET ST	Georgetown Police	1/21/2022 10:34 PM
	LARCENY/SHOPLIFTING	8122000256	000 BLOCK W COLLEGE PARK LA	Georgetown Police	1/21/2022 2:50 PM

Type	Description	Incident #	Location	Agency	Date
	INTIMIDATION/RECKLESS ENDANGER/TERRORISTIC THREAT/HARASSMENT/OTHER ASSAULTS/NON-AGGRAVATED	8122000235	300 BLOCK SW MARKET ST	Georgetown Police	1/19/2022 11:58 AM
	INTIMIDATION/RECKLESS ENDANGER/TERRORISTIC THREAT/HARASSMENT/OTHER ASSAULTS/NON-AGGRAVATED	8122000234	20700 BLOCK N DUPONT BLVD	Georgetown Police	1/19/2022 11:43 AM
	FRAUD BY WIRE		21800 BLOCK NW ZOAR RD	Delaware State Police	1/18/2022 5:41 PM
	LARCENY/SHOPLIFTING	8122000221	500 BLOCK E COLLEGE PARK LA	Georgetown Police	1/18/2022 1:30 PM
	ROBBERY/CARJACKING/GUN RESIDENCE	8122000214	100 BLOCK NW KING ST	Georgetown Police	1/17/2022 9:25 PM
	DAMAGE/BUSINESS PROPERTY	8122000211	EAST MARKET ST & E. MARKET ST	Georgetown Police	1/17/2022 2:11 PM
	VEHICLE THEFT	8122000198	300 BLOCK NW RACE ST	Georgetown Police	1/16/2022 2:49 PM
	LARCENY/SHOPLIFTING	8122000194	000 BLOCK E COLLEGE PARK LA	Georgetown Police	1/16/2022 11:23 AM
	OFFENSIVE TOUCHING/OTHER ASSAULTS/NON-AGGRAVATED	8122000192	20500 BLOCK S DUPONT BLVD	Georgetown Police	1/16/2022 8:54 AM
	DISORDERLY CONDUCT/UNRELATED TO LIQUOR	8122000186	000 BLOCK E COLLEGE PARK LA	Georgetown Police	1/15/2022 12:25 PM
	LARCENY/FROM BUILDING	8122000182	000 BLOCK E COLLEGE PARK LA	Georgetown Police	1/15/2022 8:46 AM
	DRIVING UNDER THE INFLUENCE/LIQUOR		ON WOODS BRANCH ROAD 533.90 FEET NORTH FROM SUSSEX PINES R	Delaware State Police	1/15/2022 5:45 AM
	THEFT/FALSE PRETENSE OR PROMISE	8122000175	000 BLOCK SE CINDERBERRY CT	Georgetown Police	1/14/2022 3:10 PM
	THEFT OF SERVICES FROM ALL OTHER YARDS	8122000134	000 BLOCK GEORGETOWN PLZ	Georgetown Police	1/11/2022 11:21 AM
	LARCENY/FROM ALL OTHER YARDS	8122000129	100 BLOCK SE N. BEDFORD ST	Georgetown Police	1/10/2022 9:21 PM
	LARCENY/FROM BUILDING	8122000121	20500 BLOCK N DUPONT BLVD	Georgetown Police	1/10/2022 3:01 PM
	DAMAGE/BUSINESS PROPERTY	8122000116	21600 BLOCK W BIDEN AVE	Georgetown Police	1/10/2022 10:33 AM
	DISORDERLY CONDUCT/LIQUOR INVOLVEMENT	8122000111	COLLEGE PARK W LA & DUPONT BLVD	Georgetown Police	1/9/2022 8:20 PM
	DRIVING UNDER THE INFLUENCE/LIQUOR		ON SOUTHBOUND DUPONT BOULEVARD US113 662.86 FEET SOUTH EAST	Delaware State Police	1/9/2022 7:20 PM
	DISORDERLY CONDUCT/LIQUOR INVOLVEMENT	8122000110	1800 BLOCK DUNBARTON APTS	Georgetown Police	1/9/2022 5:13 PM
	DRIVING UNDER THE INFLUENCE/LIQUOR		ON LEWES-GEORGETOWN HIGHWAY US9 367.50 FEET WEST FROM PARK	Delaware State Police	1/9/2022 4:23 PM
	BURGLARY/FORCED ENTRY/FREE TEXT NONRESIDENCE	8122000107	300 BLOCK NW RAILROAD AVE	Georgetown Police	1/9/2022 9:27 AM
	VEHICLE THEFT	8122000092	SAVANNAH N RD & WAPLES DR	Georgetown Police	1/8/2022 1:20 AM

Type	Description	Incident #	Location	Agency	Date
	OFFENSIVE TOUCHING/OTHER ASSAULTS/NON-AGGRAVATED	8122000090	200 BLOCK N BEDFORD ST	Georgetown Police	1/7/2022 9:57 PM
	LARCENY/SHOPLIFTING	8122000089	22100 BLOCK DUPONT BLVD	Georgetown Police	1/7/2022 8:20 PM
	LARCENY/VEHICLE PARTS/FROM AUTO/ATTACHED		22400 BLOCK W PARK AVE	Delaware State Police	1/7/2022 1:14 PM
	LARCENY/SHOPLIFTING	8122000082	22100 BLOCK N DUPONT BLVD	Georgetown Police	1/7/2022 11:00 AM
	LARCENY/FROM ALL OTHER YARDS		22700 BLOCK SW E. TRAP POND RD	Delaware State Police	1/6/2022 9:10 PM
	INTIMIDATION/RECKLESS ENDANGER/TERRORISTIC THREAT/HARASSMENT/OTHER ASSAULTS/NON-AGGRAVATED	8122000075	100 BLOCK SE RACE ST	Georgetown Police	1/6/2022 7:37 PM
	OFFENSIVE TOUCHING/OTHER ASSAULTS/NON-AGGRAVATED	8122000065	300 BLOCK NW MARKET ST	Georgetown Police	1/6/2022 7:58 AM
	DISTURBING THE PEACE/PUBLIC NUISANCE	8122000062	20500 BLOCK N DUPONT BLVD	Georgetown Police	1/5/2022 9:35 PM
	THEFT/FALSE PRETENSE OR PROMISE	8122000060	000 BLOCK NW KIMMEY ST	Georgetown Police	1/5/2022 4:55 PM
	SIMPLE ASSAULT/NON-FAMILY/OTHER ASSAULTS/NON-AGGRAVATED	8122000014	20500 BLOCK S DUPONT BLVD	Georgetown Police	1/1/2022 10:44 PM

Crime Offense Report

Feb 17, 2022 - Feb 23, 2022

PART I OFFENSES		2022		2021	
Offense_Order	Crime_Categ	Weekly	YTD	Weekly	YTD
A03	Kidnap	<u>0</u>	<u>1</u>	<u>0</u>	<u>1</u>
A04	Rape	<u>0</u>	<u>2</u>	<u>0</u>	<u>1</u>
A06	Robbery	<u>0</u>	<u>3</u>	<u>0</u>	<u>0</u>
A07	Assault/Aggravated	<u>1</u>	<u>7</u>	<u>1</u>	<u>4</u>
A08	Burglary	<u>0</u>	<u>2</u>	<u>0</u>	<u>0</u>
A09	Theft	<u>4</u>	<u>46</u>	<u>2</u>	<u>11</u>
A10	Theft/Auto	<u>2</u>	<u>7</u>	<u>0</u>	<u>2</u>
A12	All Other	<u>0</u>	<u>1</u>	<u>0</u>	<u>0</u>
PART I OFFENSES		7	69	3	19
PART II OFFENSES		2022		2021	
Offense_Order	Crime_Categ	Weekly	YTD	Weekly	YTD
A13	Other Assaults	<u>2</u>	<u>28</u>	<u>4</u>	<u>24</u>
A15	Criminal Mischief	<u>0</u>	<u>24</u>	<u>0</u>	<u>6</u>
A16	Weapons	<u>0</u>	<u>3</u>	<u>0</u>	<u>0</u>
A17	Other Sex Offenses	<u>0</u>	<u>2</u>	<u>0</u>	<u>2</u>
A19	Drugs	<u>3</u>	<u>16</u>	<u>3</u>	<u>14</u>
A20	Noise/Disorderly Premise	<u>2</u>	<u>13</u>	<u>0</u>	<u>2</u>
A21	Trespass	<u>1</u>	<u>15</u>	<u>2</u>	<u>11</u>
A22	Disorderly Conduct	<u>2</u>	<u>19</u>	<u>2</u>	<u>12</u>
A23	Other	<u>17</u>	<u>183</u>	<u>16</u>	<u>84</u>
PART II OFFENSES		27	303	27	155
PART III OFFENSES		2022		2021	
Offense_Order	Crime_Categ	Weekly	YTD	Weekly	YTD
A24	Alarm	<u>3</u>	<u>56</u>	<u>0</u>	<u>0</u>
A26	Recovered Property	<u>0</u>	<u>5</u>	<u>0</u>	<u>1</u>
A27	Service	<u>26</u>	<u>193</u>	<u>0</u>	<u>0</u>
A28	Suspicious Per/Veh	<u>4</u>	<u>43</u>	<u>0</u>	<u>0</u>
PART III OFFENSES		33	297	0	1
Summary		67	669	30	175

Feb 25, 2022

1

7:23:28 AM

WWTF Lagoon Depths

