

# TOWN MANAGER'S WEEKLY REPORT



## UPCOMING MEETINGS & EVENTS ...

- ✓ **Maxima Hispanic Fest 2021:** Sunday, September 12, 11:00 AM, North Race Street
- ✓ **Sussex County Family Court Facility Public Information Session:** Wednesday, September 15, 4:00 PM to 5:30 PM, Town Hall
- ✓ **Planning Commission Meeting:** Wednesday, September 15, 6:00 PM, Town Hall
  1. Dupont Boulevard & Alfred Street (SE Corner) – Car Wash & Auto Zone
- ✓ **Historic Marker Dedication:** Friday, September 17, 11:00 AM, Sussex County Courthouse
- ✓ **Parsons Lane Trailhead/Parking Area Public Information Session:** Wednesday, September 22, 4:00 PM to 5:30 PM, Town Hall
- ✓ **Town Council Meeting:** Wednesday, September 22, 7:00 PM – Regular Meeting, Town Hall, 39 The Circle
- ✓ **Delaware League of Local Governments:** Thursday, September 23, 5:30 PM, Dover

## UPDATES FROM DEPARTMENTS ...

### **Finance**

- As of September 10, the Town has collected:
  - \$1,605,971 (96%) of the annual property tax billing (\$1,680,003)
  - \$990,757 (98%) of the July utility billing (\$1,014,834)
- Processed Payroll, Accounts Payable, Accounts Receivable
- Updated Website, Social Media, and Electronic Message Board
  - Family Court Public Information Session
  - Parsons Lane Trailhead/Parking Area Public Information Session
- Provided Tax and Utility Information for property settlements and stamped deeds
- Completed July Bank Reconciliations

### **Police**

- Weekly Code Enforcement statistics updated (copy attached)
- Weekly and Year to Date crime statistics (selected crimes) updated (copy attached)
- Weekly CrimeMapping Report (copy attached)
- Departmental Press Releases issued as warranted

# TOWN MANAGER'S WEEKLY REPORT



## **Public Works**

- No report this week

## **Construction Coordinator**

- No report this week

## **Planning**

- Projects:
  - Dairy Queen (Georgetown Plaza) – Engineer comments received on September 9
  - 216 West Market Street – Cat II site plan submitted on September 9, pending payment.
  - Sussex Family Court – Revised BOA letter received for review on September 10
- Predevelopment Meeting scheduled:
  - 121 East Pine Street (Retail) – September 14
  - Dupont Boulevard – North of Easter Seals (Dental Office) – September 17
- Comprehensive Plan – Final version received and posted on website

## **Wastewater**

- Lagoon depths: Large Lagoon is 5.25 feet and Small Lagoon is 8.00 feet
- Pulled the chlorine feed pump at Cedar Lane, removed debris, and reinstalled
- Took the check valve for pump 2 at Del Tech pump station apart, removed debris, and put back together
- Responded to a sewer issue on Rt. 113, everything on the Town's side was good
- Repaired a hole in the liner of the small lagoon

## TOWN MANAGER'S UPDATE ...

- Met with Delaware Historical Markers Program Coordinator to review placement and timing for the Delaware Public Archives Women's Suffrage Marker
- Provided Town Officials information to Chesapeake Bay Watershed Program for planned elected officials informational session
- Participated in weekly CommUNITY call and planning for Maxima Hispanic Fest

# TOWN MANAGER'S WEEKLY REPORT



- Responded to local legislator questions regarding Douglas Street Encampment and Town efforts
- Supplied House Bill 245 (Supportive Housing) from the 150<sup>th</sup> GA for discussion with House Leadership
- Contacted Sandhill Fields with concerns expressed regarding parking, signage, and trail use
- Researched questions from local property owner regarding potential property uses
- Reworked Planning Commission Composition Ordinance
- Drafted ordinance revision for Police Services Fee
- Met with representatives of the Maxima Hispanic Fest 2021 to finalize timing and support needed from the Town (Gene Dvornick, Bobby Fletcher, Mike Picarello, Donald Robinson, Lt. Tyndall)
- Met with Public Works and Finance Staff to review purchasing procedure and discuss vehicle acquisition and water meter replacement (Bill Bradley, Kristen Dabrowski, Gene Dvornick, Bobby Fletcher, Rick Hudson, Laura Givens, Olga Holm)
- Finalized CBA document between the Town of Georgetown and the Georgetown Police Department Fraternal Order of Police
- Responded to several FOIA requests
- Followed up on several code enforcement issues
- Weekly COVID-19 data

<u>Reporting Item</u>	<u>09/02/21 This Week</u>	<u>09/09/21 This Week</u>	<u>Change</u>	<u>% Change</u>
Total Positive Cases	120,727	123,308	2,581	<b>2.14%</b>
New Castle County	70,381	71,594	1,213	<b>1.72%</b>
Kent County	20,867	21,504	637	<b>3.05%</b>
Sussex County	29,239	29,969	730	<b>2.50%</b>
Unknown	240	241	1	<b>0.42%</b>
Deaths	1,888	1,900	12	<b>0.64%</b>
Hospitalizations	244	251	7	<b>2.87%</b>
Vaccinations	1,121,599	1,131,863	10,264	<b>0.92%</b>



# TOWN MANAGER'S WEEKLY REPORT



***THIS REPORT AND ANY ATTACHMENTS ARE ONLY BEING SENT  
ELECTRONICALLY UNLESS OTHERWISE REQUESTED***

*In an effort to better inform Council, employees and the public about current Town activities and issues, the Town Manager issues the Town Manager's Weekly Report with highlights from department activities*

# TOWN MANAGER'S WEEKLY REPORT

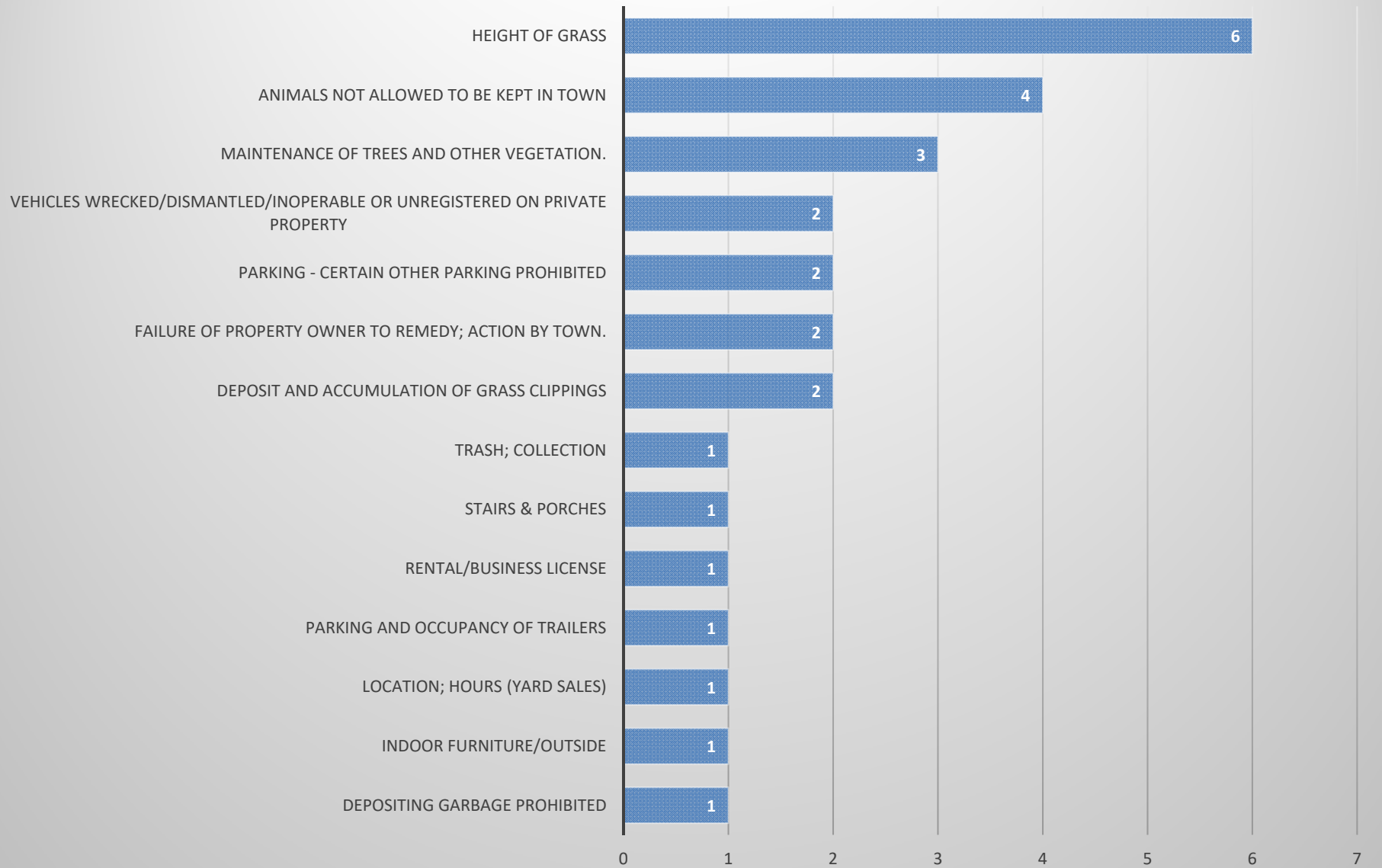


---

*for the current week. The report is published online and distributed every Friday. If you have comments, questions or suggestions regarding the Town Manager's Weekly Report, please contact Town Manager.*




## Code Violations September 3, 2021 to September 9, 2021



September 8, 2021

14  
12  
10  
8  
6  
4  
2  
0




Weekly

#Robbery #Assault #Burglary #Thefts #Collision #DUI



September 8, 2021

400  
350  
300  
250  
200  
150  
100  
50  
0



Year to Date

#Robbery #Assault #Burglary #Thefts #Collision #DUI

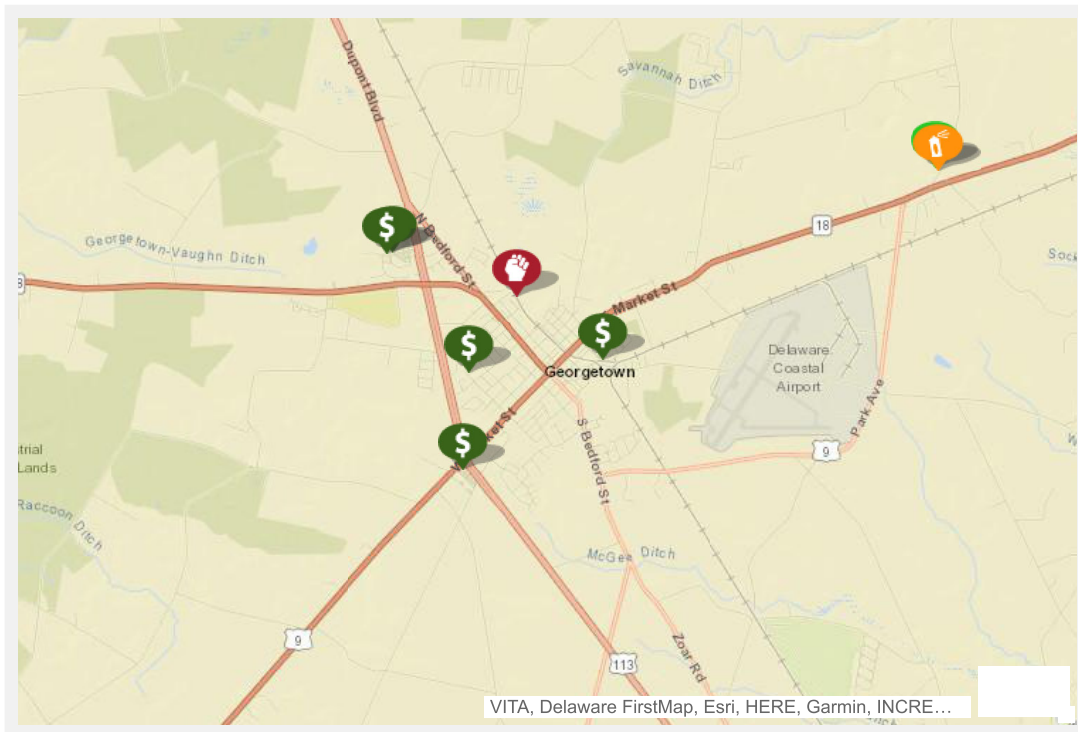
 Print

## CrimeMapping.com Map

Friday, September 3, 2021 through Thursday, September 9, 2021

Showing crime types: Arson, Assault, Burglary, Disturbing the Peace, Drugs / Alcohol Violations, DUI, Fraud, Homicide, Motor Vehicle Theft, Robbery, Sex Crimes, Theft / Larceny, Vandalism, Vehicle Break-In / Theft, Weapons



Show crime report  Show crime chart



Grab the bottom/right borders to resize the map or the handle in the bottom right corner.

All representations on this map are distributed and transmitted "AS IS" without warranties of any kind, either express or implied including without limitation, warranties of title or implied warranties of merchantability or fitness for a particular purpose. In no event shall CrimeMapping.COM become liable to users of these data for any loss or damages, consequential or otherwise, including but not limited to time, money, goodwill, arising from the use, operation or modification of the data. The visual presentation of data is being provided strictly as a courtesy, not as an obligation to its users.

## Crime Report

Type	Description	Incident #	Location	Agency	Date
	LARCENY/SHOPLIFTING	8121003888	000 BLOCK GEORGETOWN PLZ	Georgetown Police	9/8/2021 11:21 AM
	LARCENY/SHOPLIFTING	8121003846	000 BLOCK E COLLEGE PARK DR	Georgetown Police	9/5/2021 9:36 PM
	LARCENY/SHOPLIFTING	8121003836	000 BLOCK E COLLEGE PARK LA	Georgetown Police	9/5/2021 2:07 PM
	LARCENY/FROM BUILDING	8121003831	500 BLOCK DUNBARTON OAKS APTS	Georgetown Police	9/5/2021 1:43 AM
	SIMPLE ASSAULT/NON-FAMILY/OTHER ASSAULTS/NON-AGGRAVATED	8121003823	DOUGLAS ST & TERRACE AVE	Georgetown Police	9/4/2021 7:32 PM
	LARCENY/FROM BUILDING	8121003819	INGRAMTOWN E RD & KING ST	Georgetown Police	9/4/2021 11:54 AM
	DAMAGE/PUBLIC PROPERTY		20100 BLOCK NE SHINGLE POINT RD	Delaware State Police	9/4/2021 12:44 AM
	IMPERSONATION		20100 BLOCK SHINGLE POINT RD	Delaware State Police	9/3/2021 7:25 AM

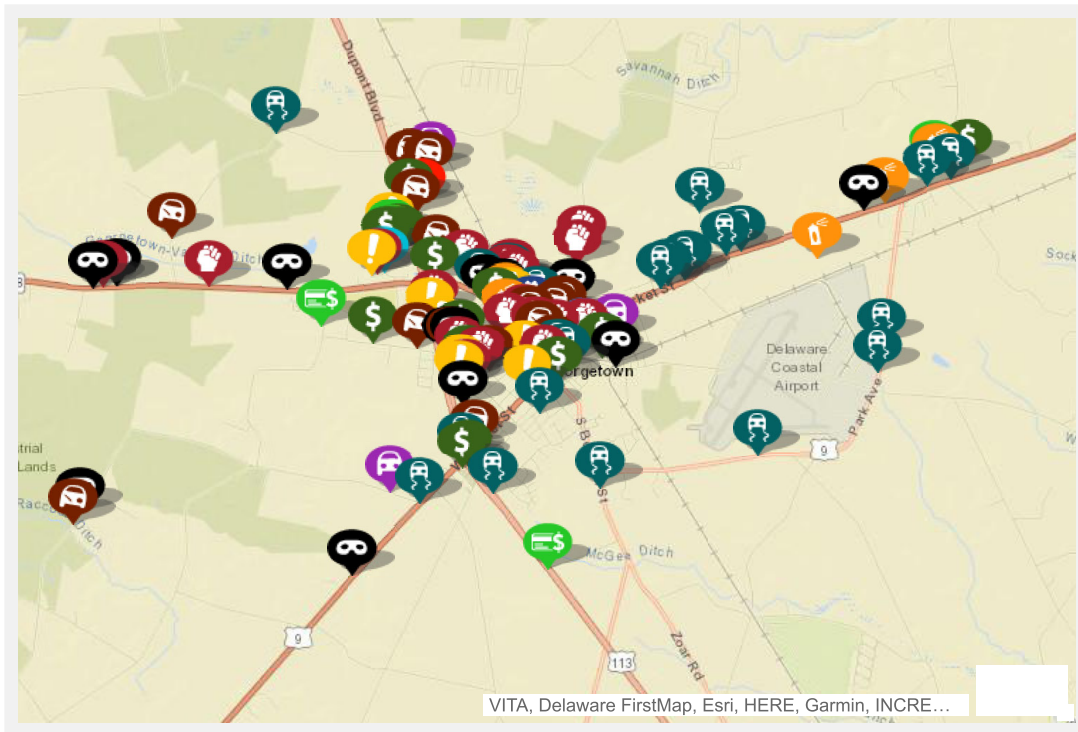
 Print

## CrimeMapping.com Map

Sunday, March 14, 2021 through Thursday, September 9, 2021

Showing crime types: Arson, Assault, Burglary, Disturbing the Peace, Drugs / Alcohol Violations, DUI, Fraud, Homicide, Motor Vehicle Theft, Robbery, Sex Crimes, Theft / Larceny, Vandalism, Vehicle Break-In / Theft, Weapons

Show crime report  Show crime chart



Grab the bottom/right borders to resize the map or the handle in the bottom right corner.
























All representations on this map are distributed and transmitted "AS IS" without warranties of any kind, either express or implied including without limitation, warranties of title or implied warranties of merchantability or fitness for a particular purpose. In no event shall CrimeMapping.COM become liable to users of these data for any loss or damages, consequential or otherwise, including but not limited to time, money, goodwill, arising from the use, operation or modification of the data. The visual presentation of data is being provided strictly as a courtesy, not as an obligation to its users.

## Crime Report

Type	Description	Incident #	Location	Agency	Date
	LARCENY/SHOPLIFTING	8121003888	000 BLOCK GEORGETOWN PLZ	Georgetown Police	9/8/2021 11:21 AM
	LARCENY/SHOPLIFTING	8121003846	000 BLOCK E COLLEGE PARK DR	Georgetown Police	9/5/2021 9:36 PM
	LARCENY/SHOPLIFTING	8121003836	000 BLOCK E COLLEGE PARK LA	Georgetown Police	9/5/2021 2:07 PM
	LARCENY/FROM BUILDING	8121003831	500 BLOCK DUNBARTON OAKS APTS	Georgetown Police	9/5/2021 1:43 AM
	SIMPLE ASSAULT/NON-FAMILY/OTHER ASSAULTS/NON-AGGRAVATED	8121003823	DOUGLAS ST & TERRACE AVE	Georgetown Police	9/4/2021 7:32 PM
	LARCENY/FROM BUILDING	8121003819	INGRAMTOWN E RD & KING ST	Georgetown Police	9/4/2021 11:54 AM
	DAMAGE/PUBLIC PROPERTY		20100 BLOCK NE SHINGLE POINT RD	Delaware State Police	9/4/2021 12:44 AM
	IMPERSONATION		20100 BLOCK SHINGLE POINT RD	Delaware State Police	9/3/2021 7:25 AM
	DRIVING UNDER THE INFLUENCE/LIQUOR		ON PARK AVENUE US9TR 585.57 FEET NORTH FROM SPRINGFIELD ROA	Delaware State Police	9/2/2021 2:13 AM
	BURGLARY/NO FORCED ENTRY/FREE TEXT	8121003788	500 BLOCK BEDFORD ST	Georgetown Police	9/1/2021 8:39 PM
	DISTURBING THE PEACE/PUBLIC NUISANCE	8121003782	1600 BLOCK DUNBARTON APTS	Georgetown Police	9/1/2021 3:01 PM
	FRAUD BY WIRE	8121003779	19300 BLOCK N CITIZENS BLVD	Georgetown Police	9/1/2021 10:50 AM
	LARCENY/SHOPLIFTING	8121003767	COLLEGE PARK W LA & DUPONT BLVD	Georgetown Police	8/31/2021 4:03 PM
	LARCENY/FROM BUILDING	8121003746	100 BLOCK NW BEDFORD ST	Georgetown Police	8/30/2021 1:32 PM
	DISTURBING THE PEACE/PUBLIC NUISANCE	8121003699	20700 BLOCK DUPONT BLVD	Georgetown Police	8/27/2021 10:59 PM
	LARCENY/FROM VEHICLE/NOT ATTACHED	8121003684	400 BLOCK NE MARKET ST	Georgetown Police	8/27/2021 10:33 AM
	DISTURBING THE PEACE/PUBLIC NUISANCE	8121003672	20800 BLOCK N DUPONT BLVD	Georgetown Police	8/26/2021 6:20 PM
	INTIMIDATION/RECKLESS ENDANGER/TERRORISTIC THREAT/HARASSMENT/OTHER ASSAULTS/NON-AGGRAVATED	8121003669	THE S CIR & THE CIR	Georgetown Police	8/26/2021 2:38 PM
	LARCENY/FROM VEHICLE/NOT ATTACHED	8121003666	100 BLOCK E NORTH ST	Georgetown Police	8/26/2021 8:27 AM
	LARCENY/FROM VEHICLE/NOT ATTACHED	8121003654	20200 BLOCK W ENNIS ST	Georgetown Police	8/25/2021 3:04 PM
	LARCENY/FROM ALL OTHER YARDS		20300 BLOCK ENNIS RD	Delaware State Police	8/25/2021 12:02 PM
	SIMPLE ASSAULT/NON-FAMILY/OTHER ASSAULTS/NON-AGGRAVATED	8121003600	000 BLOCK NE DOUGLAS ST	Georgetown Police	8/22/2021 1:06 AM
	BURGLARY/NO FORCED ENTRY/NONRESIDENCE	8121003580	100 BLOCK E NORTH ST	Georgetown Police	8/20/2021 6:25 PM


Type	Description	Incident #	Location	Agency	Date
	LARCENY/FROM BUILDING	8121003550	500 BLOCK DUNBARTON APTS	Georgetown Police	8/18/2021 2:33 PM
	LARCENY/FROM VEHICLE/NOT ATTACHED	8121003538	RACE NW ST & E. MARKET ST	Georgetown Police	8/17/2021 11:52 PM
	OFFENSIVE TOUCHING/OTHER ASSAULTS/NON-AGGRAVATED	8121003533	21600 BLOCK W BIDEN AVE	Georgetown Police	8/17/2021 3:49 PM
	BURGLARY/NO FORCED ENTRY/FREE TEXT	8121003507	400 BLOCK E WALTER ST	Georgetown Police	8/15/2021 7:13 PM
	DISORDERLY CONDUCT/UNRELATED TO LIQUOR	8121003506	000 BLOCK COLLEGE PARK LA	Georgetown Police	8/15/2021 2:55 PM
	LARCENY/SHOPLIFTING	8121003495	000 BLOCK E COLLEGE PARK LA	Georgetown Police	8/14/2021 7:59 PM
	LARCENY/SHOPLIFTING	8121003494	000 BLOCK E COLLEGE PARK LA	Georgetown Police	8/14/2021 6:57 PM
	DRIVING UNDER THE INFLUENCE/LIQUOR	8121003483	ON KIMMEY STREET 221.35 FEET NORTH WEST FROM TRACY STREET	Georgetown Police	8/14/2021 1:55 AM
	DISORDERLY CONDUCT/UNRELATED TO LIQUOR	8121003474	000 BLOCK E COLLEGE PARK LA	Georgetown Police	8/13/2021 6:28 PM
	OFFENSIVE TOUCHING/OTHER ASSAULTS/NON-AGGRAVATED	8121003465	DUPONT N BLVD & BRAMHALL ST	Georgetown Police	8/13/2021 10:58 AM
	LARCENY/FROM VEHICLE/NOT ATTACHED	8121003462	000 BLOCK MAE ST	Georgetown Police	8/13/2021 5:11 AM
	DRIVING UNDER THE INFLUENCE/LIQUOR	8121003437	DOUGLAS NE ST & RACE ST	Georgetown Police	8/11/2021 9:29 AM
	DRIVING UNDER THE INFLUENCE/LIQUOR	8121003432	100 BLOCK SW ANDERSON ST	Georgetown Police	8/10/2021 8:26 PM
	INTIMIDATION/RECKLESS ENDANGER/TERRORISTIC THREAT/HARASSMENT/OTHER ASSAULTS/NON-AGGRAVATED	8121003431	000 BLOCK NE DOUGLAS ST	Georgetown Police	8/10/2021 2:52 PM
	LARCENY/FROM VEHICLE/NOT ATTACHED	8121003426	400 BLOCK SE ROBINSON ST	Georgetown Police	8/10/2021 8:20 AM
	LARCENY/FROM BUILDING	8121003423	100 BLOCK SW NORTH ST	Georgetown Police	8/9/2021 8:56 PM
	LARCENY/FROM BUILDING	8121003420	20600 BLOCK E DUPONT BLVD	Georgetown Police	8/9/2021 6:04 PM
	BURGLARY/NO FORCED ENTRY/RESIDENCE		23000 BLOCK SW RACCOON DITCH RD	Delaware State Police	8/9/2021 4:51 PM
	DISTURBING THE PEACE/PUBLIC NUISANCE	8121003417	300 BLOCK SW W. MARKET ST	Georgetown Police	8/9/2021 12:14 PM
	AGGRAVATED ASSAULT/NON-FAMILY FIREARM	8121003408	EDWARD NE ST & FRANKLIN ST	Georgetown Police	8/8/2021 7:19 PM
	LARCENY/SHOPLIFTING	8121003407	500 BLOCK COLLEGE PARK DR	Georgetown Police	8/8/2021 7:11 PM
	INTIMIDATION/RECKLESS ENDANGER/TERRORISTIC THREAT/HARASSMENT/OTHER ASSAULTS/NON-AGGRAVATED	8121003400	1000 BLOCK DUNBARTON APTS	Georgetown Police	8/8/2021 2:14 PM
	LARCENY/BICYCLES	8121003397	000 BLOCK NW DUPONT BLVD	Georgetown Police	8/8/2021 1:05 PM
	LARCENY/SHOPLIFTING	8121003396	000 BLOCK W COLLEGE PARK LA	Georgetown Police	8/8/2021 12:32 PM



Type	Description	Incident #	Location	Agency	Date
	DRIVING UNDER THE INFLUENCE/LIQUOR		ON LEWES-GEORGETOWN HIGHWAY US9 259.03 FEET EAST FROM STEIN	Delaware State Police	8/8/2021 12:01 AM
	HARASSING COMMUNICATION/PHONE/WIRE/MAIL ONLY	8121003393	300 BLOCK SE RACE ST	Georgetown Police	8/7/2021 6:00 PM
	BURGLARY/NO FORCED ENTRY/RESIDENCE	8121003385	000 BLOCK E CARVER ST	Georgetown Police	8/7/2021 11:00 AM
	DRIVING UNDER THE INFLUENCE/LIQUOR		ON E. MARKET STREET US9 174.18 FEET SOUTH WEST FROM AIRPORT	Delaware State Police	8/7/2021 1:25 AM
	DRIVING UNDER THE INFLUENCE/LIQUOR	8121003368	ON SOUTH RACE STREET 126.39 FEET NORTH WEST FROM WEST STRA	Georgetown Police	8/6/2021 4:07 PM
	LARCENY/FROM VEHICLE/NOT ATTACHED	8121003364	KIMMEY NW ST & CEDAR ST	Georgetown Police	8/6/2021 7:32 AM
	BURGLARY/NO FORCED ENTRY/FREE TEXT	8121003361	400 BLOCK SE RACE ST	Georgetown Police	8/5/2021 9:30 PM
	DISORDERLY CONDUCT/UNRELATED TO LIQUOR	8121003356	1800 BLOCK DUNBARTON APTS	Georgetown Police	8/5/2021 6:16 PM
	LARCENY/FROM VEHICLE/NOT ATTACHED	8121003353	100 BLOCK SE RACE ST	Georgetown Police	8/5/2021 1:32 PM
	VEHICLE THEFT LOCALLY STOLEN- LOCALLY RECOVER	8121003350	800 BLOCK INGRAMTOWN RD	Georgetown Police	8/5/2021 5:30 AM
	BURGLARY/NO FORCED ENTRY/RESIDENCE	8121003346	20600 BLOCK S SAVANNAH RD	Georgetown Police	8/4/2021 8:55 PM
	INTIMIDATION/RECKLESS ENDANGER/TERRORISTIC THREAT/HARASSMENT/OTHER ASSAULTS/NON-AGGRAVATED	8121003334	20600 BLOCK N SAVANNAH RD	Georgetown Police	8/3/2021 10:10 PM
	INTIMIDATION/RECKLESS ENDANGER/TERRORISTIC THREAT/HARASSMENT/OTHER ASSAULTS/NON-AGGRAVATED	8121003295	600 BLOCK SE BEDFORD ST	Georgetown Police	8/1/2021 6:37 PM
	LARCENY/FROM VEHICLE/NOT ATTACHED	8121003291	600 BLOCK SE BEDFORD ST	Georgetown Police	8/1/2021 9:00 AM
	DISORDERLY CONDUCT/LIQUOR INVOLVEMENT	8121003289	000 BLOCK NW KING ST	Georgetown Police	8/1/2021 6:22 AM
	LARCENY/SHOPLIFTING	8121003276	000 BLOCK E COLLEGE PARK LA	Georgetown Police	7/31/2021 6:01 PM
	LARCENY/FROM VEHICLE/NOT ATTACHED		20100 BLOCK N RANDYS RD	Delaware State Police	7/31/2021 10:49 AM
	LARCENY/FROM VEHICLE/NOT ATTACHED	8121003269	000 BLOCK NE NEW ST	Georgetown Police	7/31/2021 10:07 AM
	OFFENSIVE TOUCHING/OTHER ASSAULTS/NON-AGGRAVATED	8121003262	000 BLOCK KING ST	Georgetown Police	7/30/2021 10:04 PM
	OFFENSIVE TOUCHING/OTHER ASSAULTS/NON-AGGRAVATED	8121003258	000 BLOCK SE LAYTON ST	Georgetown Police	7/30/2021 4:56 PM
	LARCENY/SHOPLIFTING	8121003255	000 BLOCK E COLLEGE PARK LA	Georgetown Police	7/30/2021 2:42 PM
	THEFT/FALSE PRETENSE OR PROMISE	8121003251	000 BLOCK E COLLEGE PARK LA	Georgetown Police	7/30/2021 10:37 AM
	THEFT/FALSE PRETENSE OR PROMISE	8121003239	000 BLOCK E COLLEGE PARK DR	Georgetown Police	7/29/2021 2:43 PM

Type	Description	Incident #	Location	Agency	Date
	SIMPLE ASSAULT/NON-FAMILY/OTHER ASSAULTS/NON-AGGRAVATED	8121003242	20600 BLOCK N SAVANNAH RD	Georgetown Police	7/29/2021 2:15 PM
	LARCENY/FROM VEHICLE/NOT ATTACHED	8121003237	300 BLOCK NE CEDAR ST	Georgetown Police	7/29/2021 1:20 PM
	THEFT/FALSE PRETENSE OR PROMISE	8121003234	000 BLOCK COLLEGE PARK DR	Georgetown Police	7/29/2021 9:51 AM
	DISORDERLY CONDUCT/UNRELATED TO LIQUOR	8121003231	000 BLOCK NW MARKET ST	Georgetown Police	7/29/2021 9:23 AM
	OFFENSIVE TOUCHING/OTHER ASSAULTS/NON-AGGRAVATED	8121003213	200 BLOCK NW RACE ST	Georgetown Police	7/28/2021 1:56 AM
	LARCENY/FROM BUILDING	8121003190	400 BLOCK SE BEDFORD ST	Georgetown Police	7/26/2021 4:39 PM
	DAMAGE/PRIVATE PROPERTY	8121003147	300 BLOCK NW N. BEDFORD ST	Georgetown Police	7/24/2021 5:21 AM
	LARCENY/FROM VEHICLE/NOT ATTACHED		20600 BLOCK N PIGLET PATH	Delaware State Police	7/23/2021 11:28 AM
	INTIMIDATION/RECKLESS ENDANGER/TERRORISTIC THREAT/HARASSMENT/OTHER ASSAULTS/NON-AGGRAVATED	8121003101	000 BLOCK SW MARY ST	Georgetown Police	7/21/2021 1:45 PM
	AGGRAVATED ASSAULT/NON-FAMILY FIREARM	8121003076	EDWARD SW ST & MARGARET ST	Georgetown Police	7/20/2021 12:57 AM
	LARCENY/FROM VEHICLE/NOT ATTACHED		20100 BLOCK DUPONT BLVD	Delaware State Police	7/19/2021 8:40 AM
	BURGLARY/FORCED ENTRY/RESIDENCE	8121003050	100 BLOCK E NORTH ST	Georgetown Police	7/18/2021 12:08 PM
	DRIVING UNDER THE INFLUENCE/LIQUOR		ON PIGLET PATH 245.82 FEET SOUTH WEST FROM GRAVELLY BRANCH	Delaware State Police	7/17/2021 10:21 PM
	DRIVING UNDER THE INFLUENCE/LIQUOR	8121003018	BEDFORD ST & BEDFORD ST	Georgetown Police	7/16/2021 4:17 PM
	POSSESSION OF WEAPON		20300 BLOCK NE DONOVANS RD	Delaware State Police	7/15/2021 7:24 PM
	DISORDERLY CONDUCT/UNRELATED TO LIQUOR	8121003002	21600 BLOCK W BIDEN AVE	Georgetown Police	7/15/2021 6:18 PM
	SIMPLE ASSAULT/NON-FAMILY/OTHER ASSAULTS/NON-AGGRAVATED	8121002995	DOUGLAS ST & DOUGLAS ST	Georgetown Police	7/15/2021 11:39 AM
	DRIVING UNDER THE INFLUENCE/LIQUOR		ON SOUTH BEDFORD STREET US9TR 478.47 FEET SOUTH FROM PARK A	Delaware State Police	7/15/2021 3:16 AM
	DRIVING UNDER THE INFLUENCE/LIQUOR/DRUGS		ON PARK AVENUE US9TR 0.30 MILES NORTH FROM SPRINGFIELD ROAD	Delaware State Police	7/11/2021 4:01 AM
	DRIVING UNDER THE INFLUENCE/LIQUOR		ON LEWES-GEORGETOWN HIGHWAY US9 650.40 FEET EAST FROM ROGER	Delaware State Police	7/11/2021 3:14 AM
	FRAUD/ILLEGAL USE OF CREDIT CARDS		22600 BLOCK SE DUPONT BLVD	Delaware State Police	7/8/2021 2:37 PM
	BURGLARY/NO FORCED ENTRY/NONRESIDENCE		19200 BLOCK NE COUNTY SEAT HWY	Delaware State Police	7/6/2021 8:57 PM

Type	Description	Incident #	Location	Agency	Date
	INTIMIDATION/RECKLESS ENDANGER/TERRORISTIC THREAT/HARASSMENT/OTHER ASSAULTS/NON-AGGRAVATED	8121002826	300 BLOCK NW RACE ST	Georgetown Police	7/5/2021 11:06 AM
	DAMAGE/BUSINESS PROPERTY	8121002822	RACE SE ST & DOUGLAS ST	Georgetown Police	7/5/2021 4:00 AM
	DRIVING UNDER THE INFLUENCE/LIQUOR	8121002821	ON EAST PINE STREET 70.00 FEET SOUTH WEST FROM SOUTH EAST	Georgetown Police	7/5/2021 3:15 AM
	DRIVING UNDER THE INFLUENCE/LIQUOR		ON LEWES-GEORGETOWN HIGHWAY US9 36.84 FEET WEST FROM SHINGL	Delaware State Police	7/1/2021 2:57 AM
	DRIVING UNDER THE INFLUENCE/LIQUOR		LEWES-GEORGETOWN E HWY & MURRAYS LA	Delaware State Police	6/27/2021 9:39 PM
	DRIVING UNDER THE INFLUENCE/LIQUOR		ON W. MARKET STREET US9 13.48 FEET SOUTH WEST FROM DUPONT B	Delaware State Police	6/27/2021 4:12 PM
	DRIVING UNDER THE INFLUENCE/LIQUOR		ON LEWES-GEORGETOWN HIGHWAY US9 113.01 FEET EAST FROM ROGER	Delaware State Police	6/27/2021 6:35 AM
	VEHICLE THEFT		20300 BLOCK SW DONOVANS RD	Delaware State Police	6/22/2021 1:29 PM
	DRIVING UNDER THE INFLUENCE/LIQUOR		ON COUNTY SEAT HIGHWAY US9 97.03 FEET SOUTH WEST FROM ASBUR	Delaware State Police	6/19/2021 5:29 PM
	SIMPLE ASSAULT/NON-FAMILY/OTHER ASSAULTS/NON-AGGRAVATED	8121002541	DOUGLAS ST & DOUGLAS ST	Georgetown Police	6/18/2021 11:07 PM
	ROBBERY/CARJACKING/STRONG-ARM HIGHWAY,STREET,ALLEY	8121002515	DEPOT ST & RAILROAD AVENUE EAST	Georgetown Police	6/17/2021 10:07 AM
	DRIVING UNDER THE INFLUENCE/LIQUOR		ON NORTHBOUND DUPONT BOULEVARD US113 813.94 FEET SOUTH EAST	Delaware State Police	6/12/2021 3:58 AM
	DRIVING UNDER THE INFLUENCE/LIQUOR		ON SAND HILL ROAD 0.51 MILES SOUTH FROM BRIARWOOD ROAD WI	Delaware State Police	6/12/2021 1:27 AM
	DRIVING UNDER THE INFLUENCE/LIQUOR		ON E. MARKET STREET US9 258.07 FEET EAST FROM MURRAYS LANE	Delaware State Police	6/12/2021 1:01 AM
	DRIVING UNDER THE INFLUENCE/LIQUOR		ON PARK AVENUE US9TR 0.21 MILES WEST FROM PARK AVENUE US9TR	Delaware State Police	6/10/2021 6:42 AM
	DRIVING UNDER THE INFLUENCE/LIQUOR		ON LEWES-GEORGETOWN HIGHWAY US9 27.81 FEET SOUTH WEST FROM	Delaware State Police	6/8/2021 9:27 PM
	DAMAGE/PRIVATE PROPERTY		22500 BLOCK LEWES GEORGETOWN HWY	Delaware State Police	6/6/2021 4:45 PM
	BURGLARY/FORCED ENTRY/NONRESIDENCE		18500 BLOCK W SEASHORE HWY	Delaware State Police	6/2/2021 8:36 AM
	SIMPLE ASSAULT/NON-FAMILY/OTHER ASSAULTS/NON-AGGRAVATED		18700 BLOCK E SEASHORE HWY	Delaware State Police	6/1/2021 12:05 AM
	LARCENY/FROM BUILDING		23000 BLOCK LEWES GEORGETOWN HWY	Delaware State Police	5/26/2021 9:56 AM

Type	Description	Incident #	Location	Agency	Date
	LARCENY/FROM BUILDING		23700 BLOCK S DUPONT BLVD	Delaware State Police	5/25/2021 4:39 PM
	BURGLARY/NO FORCED ENTRY/NONRESIDENCE		22400 BLOCK W LEWES GEORGETOWN HWY	Delaware State Police	5/24/2021 6:35 PM
	INTIMIDATION/RECKLESS ENDANGER/TERRORISTIC THREAT/HARASSMENT/OTHER ASSAULTS/NON-AGGRAVATED	8121002006	000 BLOCK NE DOUGLAS ST	Georgetown Police	5/18/2021 1:05 PM
	OFFENSIVE TOUCHING/OTHER ASSAULTS/NON-AGGRAVATED		21200 BLOCK E O DAY DR	Delaware State Police	5/3/2021 12:22 PM
	LARCENY/FROM VEHICLE/NOT ATTACHED		RACoon DITCH NE RD & DAVIS RD	Delaware State Police	4/25/2021 6:46 PM
	BURGLARY/FORCED ENTRY/RESIDENCE		18000 BLOCK E SEASHORE HWY	Delaware State Police	4/23/2021 3:23 PM
	BURGLARY/NO FORCED ENTRY/RESIDENCE		16900 BLOCK SEASHORE HWY	Delaware State Police	4/23/2021 10:42 AM
	DAMAGE/PRIVATE PROPERTY		22600 BLOCK W LEWES GEORGETOWN HWY	Delaware State Police	4/22/2021 10:05 PM
	BURGLARY/NO FORCED ENTRY/NONRESIDENCE		21000 BLOCK E FARM	Delaware State Police	4/22/2021 9:38 PM
	THEFT/OTHER MOTOR VEHICLE		22700 BLOCK W ASBURY RD	Delaware State Police	4/16/2021 10:32 AM
	POSSESSION OF WEAPON		BIDEN W AVE & CARMEAN WAY	Delaware State Police	3/29/2021 2:30 PM
	INTIMIDATION/RECKLESS ENDANGER/TERRORISTIC THREAT/HARASSMENT/OTHER ASSAULTS/NON-AGGRAVATED		20000 BLOCK NE DONOVANS RD	Delaware State Police	3/21/2021 9:06 PM

# WWTF Lagoon Depths

