

TOWN MANAGER'S WEEKLY REPORT



UPCOMING MEETINGS & EVENTS ...

- ✓ **Georgetown National Night Out:** Tuesday, August 3, 5:00 PM – 8:00 PM, Richard Allen School
- ✓ **Town Council Meeting:** Wednesday, August 11, 7:00 PM – Regular Meeting, Town Hall, 39 The Circle
- ✓ **Town Council Meeting:** Wednesday, August 25, *Cancelled*
- ✓ **Sussex County Association of Towns:** Summer break until September
- ✓ **Delaware League of Local Governments:** Cancelled until further notice

UPDATES FROM DEPARTMENTS ...

Finance

- As of July 30, the Town has collected:
 - \$1,594,458 (95%) of the annual property tax billing (\$1,680,003)
 - \$433,196 (42%) of the July utility billing (\$1,014,834)
- Processed Payroll, Accounts Payable, Accounts Receivable
- Provided Tax and Utility Information for property settlements and stamped deeds
- Worked on analysis and presentation for PERB
- Updated Town website, Facebook, and electronic message board with notices
- Technical support from Passport regarding handheld and paid plates
- Assisted residents with Smoke Testing questions or concerns
- Meeting with DBF regarding biolac proposal

Public Works

- No report this week

Police

- Weekly Code Enforcement statistics updated (copy attached)
- Weekly and Year to Date crime statistics (selected crimes) updated (copy attached)
- Weekly CrimeMapping Report (copy attached)
- Part I, II, and III Offenses Crime Data (week and year to date) (copy attached)
- Departmental Press Releases issued as warranted

TOWN MANAGER'S WEEKLY REPORT



Construction Coordinator

- Georgetown East Gateway:
 - Met with staff from Allan Myers to get a plan for the proposed water main along East Market Street to ensure the least amount of water service disruption
- East Market Street water main replacement:
 - Reviewed and approved re-design for proposed water main location
- Certificate of Occupancy:
 - 315 Calhoun Street
- Miss Utility Locate Summary (copy attached)

Planning

- Projects:
 - South Bedford Lot Line Adjustment – Cat II plan comments to applicant on July 29
 - Sussex County Family Court Facility – PLUS meeting on July 28; Public information session on July 29
 - Isaacs Farm – Draft public works agreement to Town attorney for review on July 30

Wastewater

- Lagoon depths: Large Lagoon is 9.25 feet and Small Lagoon is 4.25 feet
- Met with Beacon Engineering, about upgrades to Big Park, Meadows, and Health Unit pump stations
- Moved Hydrogen Peroxide (H₂O₂) to Del-Tech pump station to help bring dissolved oxygen up
- Pulled chlorine injection pump at Cedar Lane, removed debris and reinstalled
- Handed out fliers to residents around Burton street about planned smoke testing for next week.

TOWN MANAGER'S UPDATE ...

- Participated in Binding Interest Arbitration (BIA) preliminary discussions and outlining of statutory requirements (Gene Dvornick, Laura Givens, Olga Holm, Bill West)

TOWN MANAGER'S WEEKLY REPORT



- Georgetown to Lewes Trail (Phase 8) making progress with grading parallel to the railroad tracks (see photo)
- Parsons Lane Trailhead/Parking Area: Davis, Bowen & Friedel has completed boundary and topographic survey; prepared storm water assessment study for Sussex Conservation District
- Worked with Staff and legal counsel on BIA presentation points
- Attended Sussex County Family Court Facility Information Session
- Facilitated Code Enforcement Workshop – presentation copy attached (Gene Dvornick, Mike Picarello)
- Met with Town Engineer to review Bio-Lac System proposal (Gene Dvornick, Laura Givens, Eric Rust)
- Responded to local media questions regarding rental property inspections
- Received DelDOT Notice to Proceed for bollard light purchase (Community Transportation Funding)
- Comprehensive Plan status:
 - ✓ Certification by the Governor on July 27
- Reviewed ARPA Project for elevated water storage with Town Engineer
- Followed up on several code enforcement issues
- Weekly COVID-19 data

<u>Reporting Item</u>	<u>07/22/21 This Week</u>	<u>07/29/21 This Week</u>	<u>Change</u>	<u>% Change</u>
Total Positive Cases	110,573	111,129	556	0.50%
New Castle County	65,506	65,806	300	0.46%
Kent County	18,392	18,477	85	0.46%
Sussex County	26,447	26,617	170	0.64%
Unknown	228	229	1	0.44%
Deaths	1,697	1,700	3	0.18%
Hospitalizations	24	37	13	54.17%
Vaccinations	1,042,773	1,053,844	11,071	1.06%

TOWN MANAGER'S WEEKLY REPORT



Looking East



Looking West

Georgetown to Lewes Trail (Phase 8) – Rail with Trail



Tuesday, August 3, 2021

TOWN MANAGER'S
WEEKLY REPORT



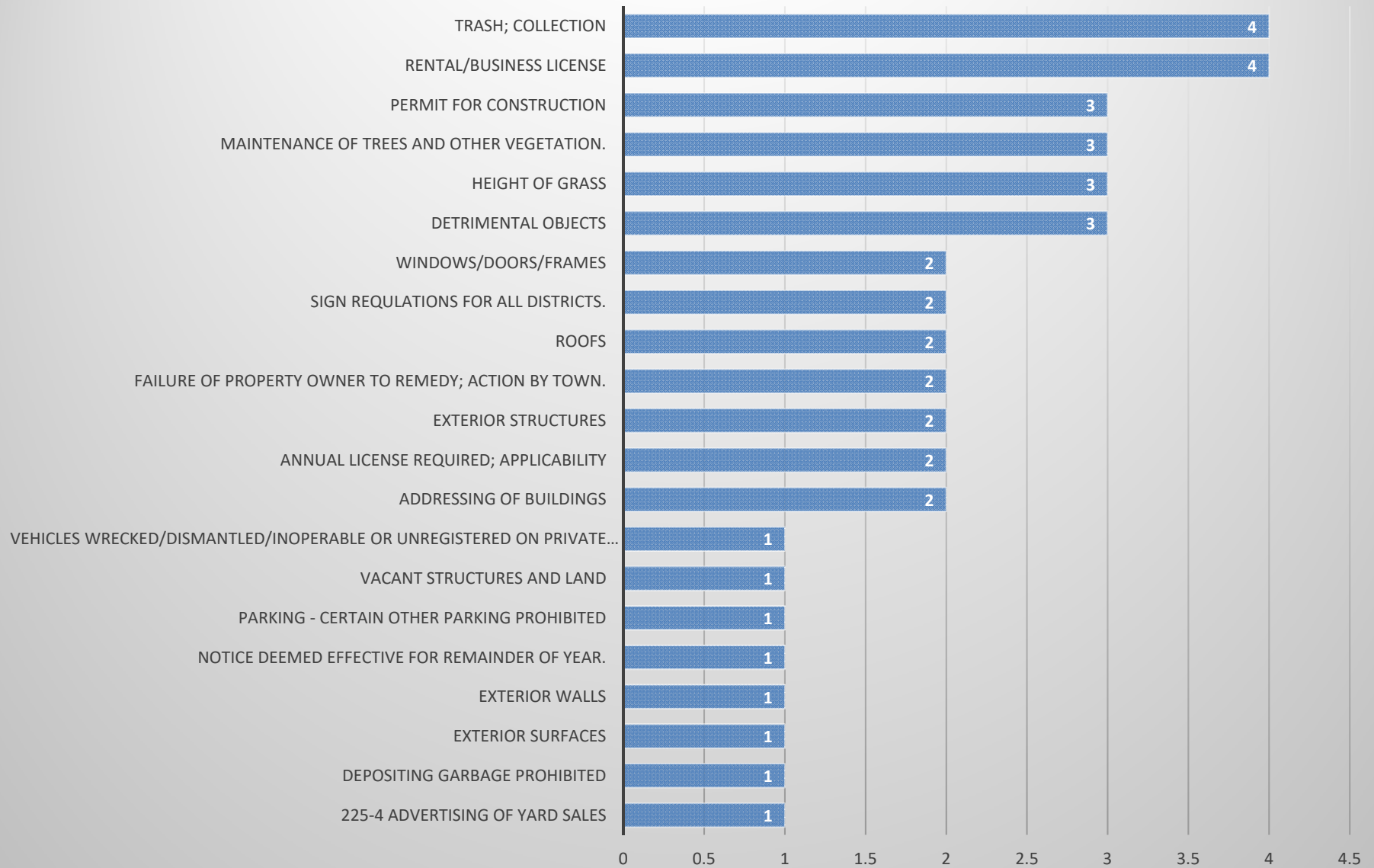
TOWN MANAGER'S WEEKLY REPORT



***THIS REPORT AND ANY ATTACHMENTS ARE ONLY BEING SENT
ELECTRONICALLY UNLESS OTHERWISE REQUESTED***


In an effort to better inform Council, employees and the public about current Town activities and issues, the Town Manager issues the Town Manager's Weekly Report with highlights from department activities for the current week. The report is published online and distributed every Friday. If you have comments, questions or suggestions regarding the Town Manager's Weekly Report, please contact Town Manager.

Code Violations July 23, 2021 to July 29, 2021



July 28, 2021

14
12
10
8
6
4
2
0

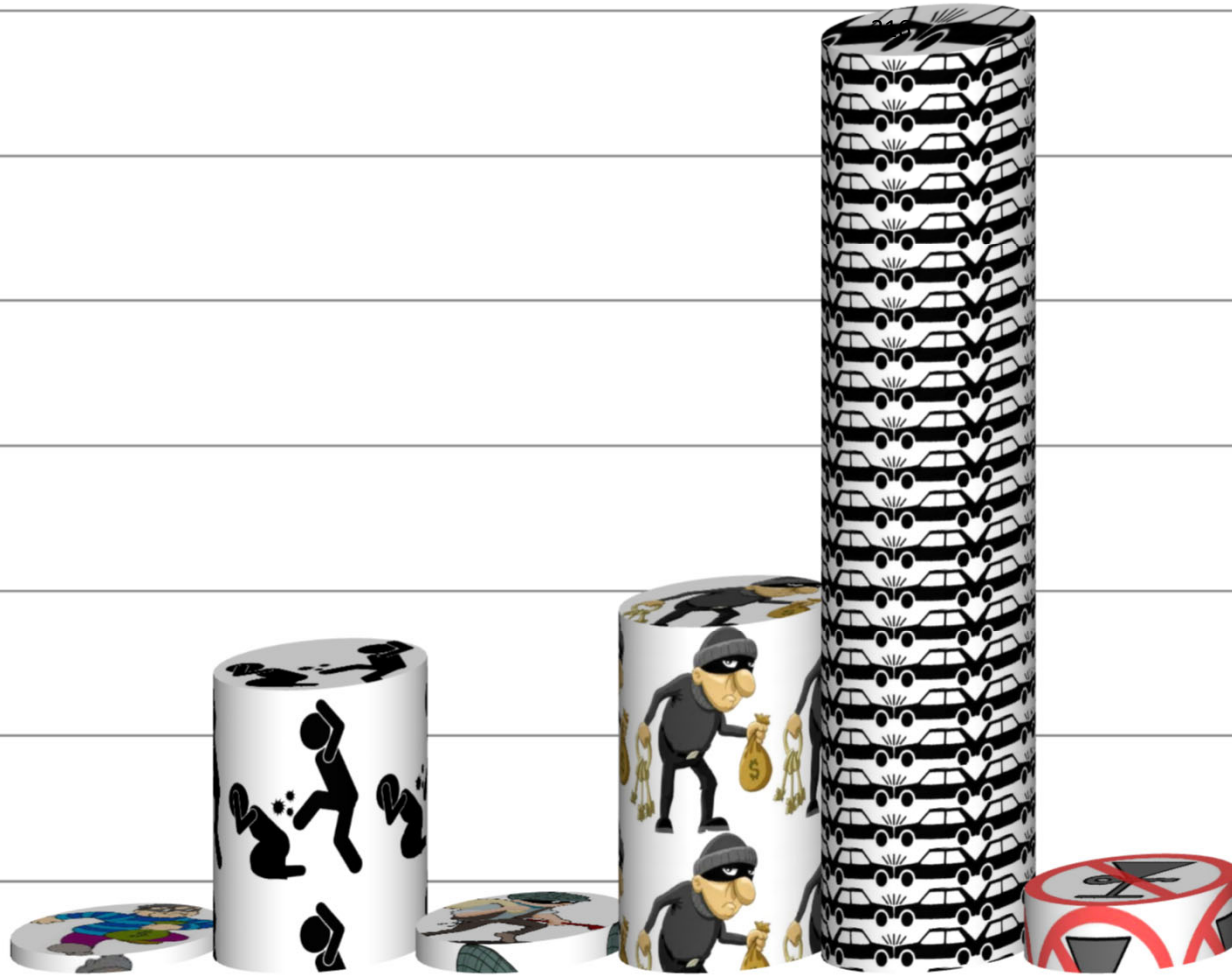


Weekly

#Robbery #Assault #Buglary #Thefts #Collision #DUI

July 28, 2021

350
300
250
200
150
100
50
0



Year to Date

#Robbery #Assault #Buglary #Thefts #Collision #DUI

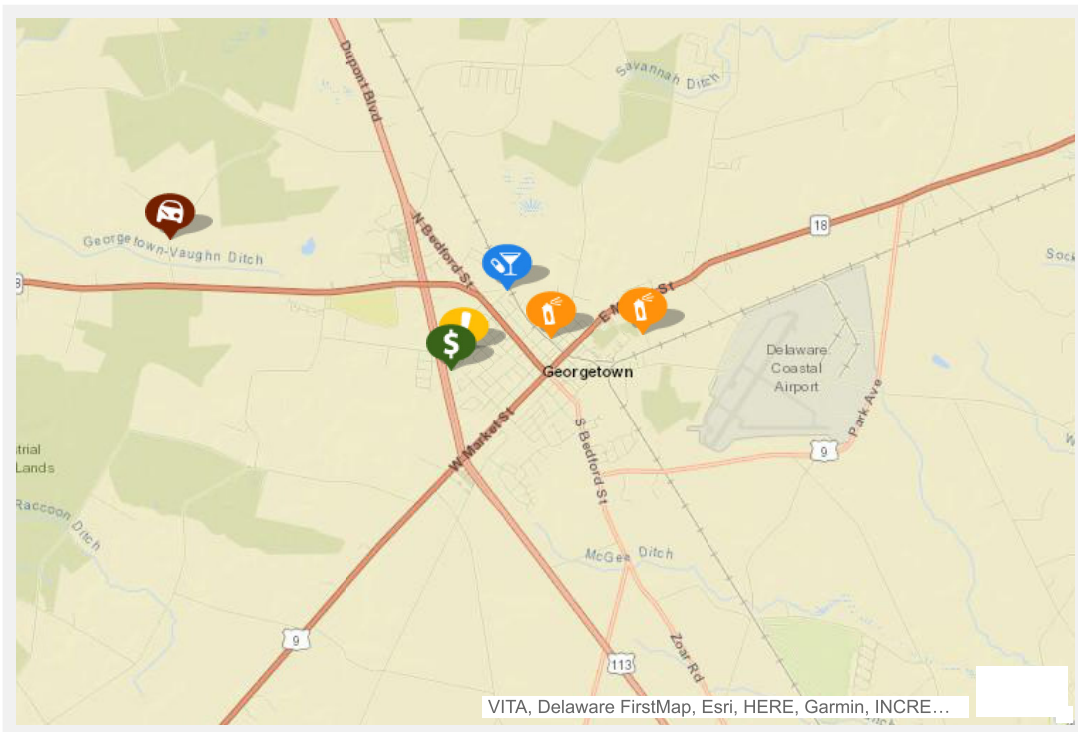
 Print

CrimeMapping.com Map

Friday, July 23, 2021 through Thursday, July 29, 2021

Showing crime types: Arson, Assault, Burglary, Disturbing the Peace, Drugs / Alcohol Violations, DUI, Fraud, Homicide, Motor Vehicle Theft, Robbery, Sex Crimes, Theft / Larceny, Vandalism, Vehicle Break-In / Theft, Weapons







Show crime report Show crime chart



Grab the bottom/right borders to resize the map or the handle in the bottom right corner.

All representations on this map are distributed and transmitted "AS IS" without warranties of any kind, either express or implied including without limitation, warranties of title or implied warranties of merchantability or fitness for a particular purpose. In no event shall CrimeMapping.COM become liable to users of these data for any loss or damages, consequential or otherwise, including but not limited to time, money, goodwill, arising from the use, operation or modification of the data. The visual presentation of data is being provided strictly as a courtesy, not as an obligation to its users.

Crime Report

Type	Description	Incident #	Location	Agency	Date
	DAMAGE/PRIVATE PROPERTY	8121003205	100 BLOCK S BURTON ST	Georgetown Police	7/27/2021 12:52 PM
	DAMAGE/PRIVATE PROPERTY	8121003202	100 BLOCK SE RAILROAD AVE	Georgetown Police	7/27/2021 10:14 AM
	DISORDERLY CONDUCT/LIQUOR INVOLVEMENT	8121003173	000 BLOCK NE DOUGLAS ST	Georgetown Police	7/25/2021 6:29 PM
	LARCENY/FROM BUILDING	8121003160	1700 BLOCK DUNBARTON OAKS APTS	Georgetown Police	7/24/2021 7:35 PM
	HARASSING COMMUNICATION/PHONE/WIRE/MAIL ONLY	8121003136	300 BLOCK DUNBARTON APTS	Georgetown Police	7/23/2021 2:39 PM
	LARCENY/FROM VEHICLE/NOT ATTACHED		20600 BLOCK N PIGLET PATH	Delaware State Police	7/23/2021 11:28 AM

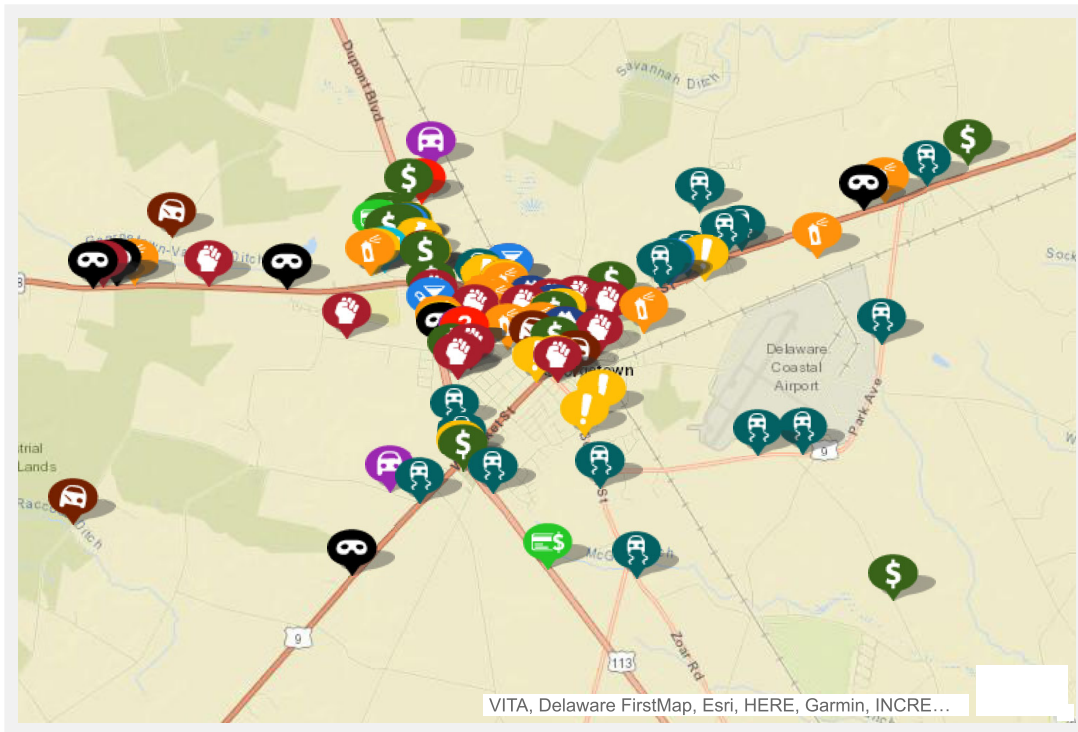
 Print

CrimeMapping.com Map

Sunday, January 31, 2021 through Thursday, July 29, 2021

Showing crime types: Arson, Assault, Burglary, Disturbing the Peace, Drugs / Alcohol Violations, DUI, Fraud, Homicide, Motor Vehicle Theft, Robbery, Sex Crimes, Theft / Larceny, Vandalism, Vehicle Break-In / Theft, Weapons

Show crime report Show crime chart



Grab the bottom/right borders to resize the map or the handle in the bottom right corner.

All representations on this map are distributed and transmitted "AS IS" without warranties of any kind, either express or implied including without limitation, warranties of title or implied warranties of merchantability or fitness for a particular purpose. In no event shall CrimeMapping.COM become liable to users of these data for any loss or damages, consequential or otherwise, including but not limited to time, money, goodwill, arising from the use, operation or modification of the data. The visual presentation of data is being provided strictly as a courtesy, not as an obligation to its users.


















Crime Report

Type	Description	Incident #	Location	Agency	Date
	DAMAGE/PRIVATE PROPERTY	8121003205	100 BLOCK S BURTON ST	Georgetown Police	7/27/2021 12:52 PM
	DAMAGE/PRIVATE PROPERTY	8121003202	100 BLOCK SE RAILROAD AVE	Georgetown Police	7/27/2021 10:14 AM
	DISORDERLY CONDUCT/LIQUOR INVOLVEMENT	8121003173	000 BLOCK NE DOUGLAS ST	Georgetown Police	7/25/2021 6:29 PM
	LARCENY/FROM BUILDING	8121003160	1700 BLOCK DUNBARTON OAKS APTS	Georgetown Police	7/24/2021 7:35 PM
	HARASSING COMMUNICATION/PHONE/WIRE/MAIL ONLY	8121003136	300 BLOCK DUNBARTON APTS	Georgetown Police	7/23/2021 2:39 PM
	LARCENY/FROM VEHICLE/NOT ATTACHED		20600 BLOCK N PIGLET PATH	Delaware State Police	7/23/2021 11:28 AM
	DISTURBING THE PEACE/PUBLIC NUISANCE	8121003125	300 BLOCK S BEDFORD ST	Georgetown Police	7/22/2021 7:21 PM
	DAMAGE/BUSINESS PROPERTY	8121003121	21600 BLOCK W BIDEN AVE	Georgetown Police	7/22/2021 1:23 PM
	LARCENY/FROM BUILDING	8121003085	RAILROAD AVENUE SE EAST & CEDAR ST	Georgetown Police	7/20/2021 2:14 PM
	DISTURBING THE PEACE/PUBLIC NUISANCE	8121003077	300 BLOCK W COLLEGE PARK LA	Georgetown Police	7/20/2021 1:07 AM
	DISTURBING THE PEACE/PUBLIC NUISANCE	8121003070	20500 BLOCK DUPONT BLVD	Georgetown Police	7/19/2021 7:49 PM
	DAMAGE/BUSINESS PROPERTY	8121003066	20700 BLOCK N DUPONT BLVD	Georgetown Police	7/19/2021 1:00 PM
	BURGLARY/FORCED ENTRY/FREE TEXT NONRESIDENCE	8121003039	20800 BLOCK N DUPONT BLVD	Georgetown Police	7/17/2021 1:54 PM
	LARCENY/SHOPLIFTING	8121003027	21300 BLOCK BERLIN RD	Georgetown Police	7/16/2021 8:02 PM
	DRIVING UNDER THE INFLUENCE/LIQUOR	8121003018	BEDFORD ST & BEDFORD ST	Georgetown Police	7/16/2021 4:17 PM
	DISORDERLY CONDUCT/UNRELATED TO LIQUOR	8121003010	20800 BLOCK N DUPONT BLVD	Georgetown Police	7/15/2021 11:03 PM
	LARCENY/FROM BUILDING	8121003005	000 BLOCK COLLEGE PARK DR	Georgetown Police	7/15/2021 7:45 PM
	POSSESSION OF WEAPON		20300 BLOCK NE DONOVANS RD	Delaware State Police	7/15/2021 7:24 PM
	DISORDERLY CONDUCT/UNRELATED TO LIQUOR	8121003002	21600 BLOCK W BIDEN AVE	Georgetown Police	7/15/2021 6:18 PM
	DRIVING UNDER THE INFLUENCE/LIQUOR		ON SOUTH BEDFORD STREET US9TR 478.47 FEET SOUTH FROM PARK A	Delaware State Police	7/15/2021 3:16 AM
	DAMAGE/PRIVATE PROPERTY	8121002989	000 BLOCK SW SWAIN AVE	Georgetown Police	7/14/2021 10:42 PM
	DAMAGE/PRIVATE PROPERTY	8121002987	100 BLOCK NW EDWARD ST	Georgetown Police	7/14/2021 7:40 PM
	LARCENY/SHOPLIFTING	8121002983	000 BLOCK GEORGETOWN PLAZA PLZ	Georgetown Police	7/14/2021 3:41 PM
	SIMPLE ASSAULT/NON-FAMILY/OTHER ASSAULTS/NON-AGGRAVATED	8121002978	ENNIS W ST & LINDEN AVE	Georgetown Police	7/14/2021 10:12 AM
	LARCENY/SHOPLIFTING	8121002977	500 BLOCK E COLLEGE PARK DR	Georgetown Police	7/14/2021 9:01 AM

Type	Description	Incident #	Location	Agency	Date
	LARCENY/SHOPLIFTING	8121002962	20500 BLOCK N DUPONT BLVD	Georgetown Police	7/13/2021 1:29 PM
	LARCENY/FROM BUILDING	8121002942	200 BLOCK DUNBARTON APTS	Georgetown Police	7/11/2021 8:55 PM
	LARCENY/FROM BUILDING	8121002938	000 BLOCK COLLEGE PARK DR	Georgetown Police	7/11/2021 4:30 PM
	DRIVING UNDER THE INFLUENCE/LIQUOR/DRUGS		ON PARK AVENUE US9TR 0.30 MILES NORTH FROM SPRINGFIELD ROAD	Delaware State Police	7/11/2021 4:01 AM
	DRIVING UNDER THE INFLUENCE/LIQUOR		ON LEWES-GEORGETOWN HIGHWAY US9 650.40 FEET EAST FROM ROGER	Delaware State Police	7/11/2021 3:14 AM
	OFFENSIVE TOUCHING/OTHER ASSAULTS/NON-AGGRAVATED	8121002923	1700 BLOCK DUNBARTON OAKS APTS	Georgetown Police	7/10/2021 4:49 PM
	LARCENY/FROM VEHICLE/NOT ATTACHED	8121002903	000 BLOCK SW CHESTNUT ST	Georgetown Police	7/9/2021 12:39 PM
	AGGRAVATED ASSAULT/NON-FAMILY KNIFE/CUTTING INSTRUMENT	8121002900	200 BLOCK KIMMEY ST	Georgetown Police	7/9/2021 10:10 AM
	LARCENY/FROM VEHICLE/NOT ATTACHED	8121002891	DUPONT N BLVD & BEDFORD ST	Georgetown Police	7/9/2021 12:23 AM
	FRAUD/ILLEGAL USE OF CREDIT CARDS		22600 BLOCK SE DUPONT BLVD	Delaware State Police	7/8/2021 2:37 PM
	BURGLARY/NO FORCED ENTRY/NONRESIDENCE		19200 BLOCK NE COUNTY SEAT HWY	Delaware State Police	7/6/2021 8:57 PM
	DISORDERLY CONDUCT/UNRELATED TO LIQUOR	8121002862	100 BLOCK NW KIMMEY ST	Georgetown Police	7/6/2021 7:41 PM
	INTIMIDATION/RECKLESS ENDANGER/TERRORISTIC THREAT/HARASSMENT/OTHER ASSAULTS/NON-AGGRAVATED	8121002832	500 BLOCK DUNBARTON APTS	Georgetown Police	7/5/2021 4:08 PM
	INTIMIDATION/RECKLESS ENDANGER/TERRORISTIC THREAT/HARASSMENT/OTHER ASSAULTS/NON-AGGRAVATED	8121002826	300 BLOCK NW RACE ST	Georgetown Police	7/5/2021 11:06 AM
	DAMAGE/BUSINESS PROPERTY	8121002822	RACE SE ST & DOUGLAS ST	Georgetown Police	7/5/2021 4:00 AM
	DAMAGE/BUSINESS PROPERTY	8121002810	100 BLOCK NW RACE ST	Georgetown Police	7/4/2021 4:06 PM
	ROBBERY/CARJACKING/OTHER WEAPON HIGHWAY,STREET,ALLEY	8121002778	100 BLOCK NW RAILROAD AVENUE WEST	Georgetown Police	7/2/2021 10:10 PM
	DISORDERLY CONDUCT/LIQUOR INVOLVEMENT	8121002775	800 BLOCK E E. MARKET ST	Georgetown Police	7/2/2021 9:13 PM
	LARCENY/FROM VEHICLE/NOT ATTACHED	8121002762	200 BLOCK NW BEDFORD ST	Georgetown Police	7/1/2021 9:02 PM
	DRIVING UNDER THE INFLUENCE/LIQUOR		ON LEWES-GEORGETOWN HIGHWAY US9 36.84 FEET WEST FROM SHINGL	Delaware State Police	7/1/2021 2:57 AM
	DISORDERLY CONDUCT/UNRELATED TO LIQUOR	8121002750	100 BLOCK SE BEDFORD ST	Georgetown Police	6/30/2021 8:01 PM
	OFFENSIVE TOUCHING/OTHER ASSAULTS/NON-AGGRAVATED	8121002747	DOUGLAS NE ST & RACE ST	Georgetown Police	6/30/2021 5:08 PM
	AGGRAVATED ASSAULT/NON-FAMILY STRONG-ARM/HANDS/FIST/FEET	8121002742	DUPONT N BLVD & BRAMHALL ST	Georgetown Police	6/30/2021 9:26 AM
	OFFENSIVE TOUCHING/OTHER ASSAULTS/NON-AGGRAVATED	8121002707	NORTH SW ST & ELIZABETH ST	Georgetown Police	6/28/2021 12:36 PM

Type	Description	Incident #	Location	Agency	Date
	DRIVING UNDER THE INFLUENCE/LIQUOR		LEWES-GEORGETOWN E HWY & MURRAYS LA	Delaware State Police	6/27/2021 9:39 PM
	DRIVING UNDER THE INFLUENCE/LIQUOR		ON W. MARKET STREET US9 13.48 FEET SOUTH WEST FROM DUPONT B	Delaware State Police	6/27/2021 4:12 PM
	VEHICLE THEFT LOCALLY STOLEN-LOCALLY RECOVER	8121002694	300 BLOCK DUNBARTON APTS	Georgetown Police	6/27/2021 4:00 PM
	DRIVING UNDER THE INFLUENCE/LIQUOR		ON LEWES-GEORGETOWN HIGHWAY US9 113.01 FEET EAST FROM ROGER	Delaware State Police	6/27/2021 6:35 AM
	LARCENY/FROM ALL OTHER YARDS	8121002670	RAILROAD AVENUE NW EAST & LAUREL ST	Georgetown Police	6/26/2021 6:36 PM
	DISORDERLY CONDUCT/UNRELATED TO LIQUOR	8121002666	MARKET NE ST & SOUTH ALY	Georgetown Police	6/26/2021 1:36 PM
	LARCENY/FROM BUILDING	8121002662	000 BLOCK W COLLEGE PARK DR	Georgetown Police	6/26/2021 10:12 AM
	OFFENSIVE TOUCHING/OTHER ASSAULTS/NON-AGGRAVATED	8121002630	1700 BLOCK DUNBARTON APTS	Georgetown Police	6/24/2021 3:18 AM
	LARCENY/SHOPLIFTING	8121002613	20500 BLOCK N DUPONT BLVD	Georgetown Police	6/23/2021 12:16 AM
	INTIMIDATION/RECKLESS ENDANGER/TERRORISTIC THREAT/HARASSMENT/OTHER ASSAULTS/NON-AGGRAVATED	8121002608	100 BLOCK GEORGETOWN APARTMENTS APTS	Georgetown Police	6/22/2021 3:12 PM
	VEHICLE THEFT		20300 BLOCK SW DONOVANS RD	Delaware State Police	6/22/2021 1:29 PM
	LARCENY/SHOPLIFTING	8121002603	20500 BLOCK N DUPONT BLVD	Georgetown Police	6/22/2021 10:53 AM
	LARCENY/BICYCLES	8121002576	500 BLOCK NE MARKET ST	Georgetown Police	6/21/2021 12:36 AM
	DISTURBING THE PEACE/PUBLIC NUISANCE	8121002569	400 BLOCK SE RACE ST	Georgetown Police	6/20/2021 8:57 AM
	AGGRAVATED ASSAULT/NON-FAMILY STRONG-ARM/HANDS/FIST/FEET	8121002564	RACE SE ST & DOUGLAS ST	Georgetown Police	6/19/2021 11:51 PM
	DRIVING UNDER THE INFLUENCE/LIQUOR		ON COUNTY SEAT HIGHWAY US9 97.03 FEET SOUTH WEST FROM ASBUR	Delaware State Police	6/19/2021 5:29 PM
	LARCENY/FROM BUILDING	8121002530	100 BLOCK E. MARKET ST	Georgetown Police	6/18/2021 12:42 PM
	ROBBERY/CARJACKING/STRONG-ARM HIGHWAY,STREET,ALLEY	8121002515	DEPOT ST & RAILROAD AVENUE EAST	Georgetown Police	6/17/2021 10:07 AM
	OFFENSIVE TOUCHING/OTHER ASSAULTS/NON-AGGRAVATED	8121002480	100 BLOCK NE E. MARKET ST	Georgetown Police	6/15/2021 11:04 AM
	DAMAGE/PRIVATE PROPERTY	8121002479	000 BLOCK SW NORTH ST	Georgetown Police	6/15/2021 10:22 AM
	DRIVING UNDER THE INFLUENCE/LIQUOR		ON NORTHBOUND DUPONT BOULEVARD US113 813.94 FEET SOUTH EAST	Delaware State Police	6/12/2021 3:58 AM
	DRIVING UNDER THE INFLUENCE/LIQUOR		ON SAND HILL ROAD 0.51 MILES SOUTH FROM BRIARWOOD ROAD WI	Delaware State Police	6/12/2021 1:27 AM
	DRIVING UNDER THE INFLUENCE/LIQUOR		ON E. MARKET STREET US9 258.07 FEET EAST FROM MURRAYS LANE	Delaware State Police	6/12/2021 1:01 AM

Type	Description	Incident #	Location	Agency	Date
	DRIVING UNDER THE INFLUENCE/LIQUOR		ON PARK AVENUE US9TR 0.21 MILES WEST FROM PARK AVENUE US9TR	Delaware State Police	6/10/2021 6:42 AM
	DISORDERLY CONDUCT/UNRELATED TO LIQUOR	8121002381	000 BLOCK GEORGETOWN PLZ	Georgetown Police	6/9/2021 10:17 AM
	DRIVING UNDER THE INFLUENCE/LIQUOR		ON LEWES-GEORGETOWN HIGHWAY US9 27.81 FEET SOUTH WEST FROM	Delaware State Police	6/8/2021 9:27 PM
	INTIMIDATION/RECKLESS ENDANGER/TERRORISTIC THREAT/HARASSMENT/OTHER ASSAULTS/NON-AGGRAVATED	8121002371	400 BLOCK MARKET ST	Georgetown Police	6/8/2021 8:13 PM
	DAMAGE/PRIVATE PROPERTY		22500 BLOCK LEWES GEORGETOWN HWY	Delaware State Police	6/6/2021 4:45 PM
	PUBLIC PEACE/FREE TEXT/CRIMINAL NUISANCE	8121002329	21600 BLOCK W BIDEN AVE	Georgetown Police	6/6/2021 1:56 AM
	AGGRAVATED ASSAULT/NON-FAMILY OTHER DANGEROUS WEAPON	8121002277	ALBURY SE AVE & LAUREL ST	Georgetown Police	6/3/2021 2:47 PM
	HARASSING COMMUNICATION/PHONE/WIRE/MAIL ONLY	8121002267	500 BLOCK SE BEDFORD ST	Georgetown Police	6/2/2021 8:55 PM
	BURGLARY/FORCED ENTRY/NONRESIDENCE		18500 BLOCK W SEASHORE HWY	Delaware State Police	6/2/2021 8:36 AM
	DISORDERLY CONDUCT/LIQUOR INVOLVEMENT	8121002246	20700 BLOCK DUPONT BLVD	Georgetown Police	6/1/2021 8:26 PM
	DISORDERLY CONDUCT/LIQUOR INVOLVEMENT	8121002245	500 BLOCK W COLLEGE PARK LA	Georgetown Police	6/1/2021 8:07 PM
	SIMPLE ASSAULT/NON- FAMILY/OTHER ASSAULTS/NON- AGGRAVATED		18700 BLOCK E SEASHORE HWY	Delaware State Police	6/1/2021 12:05 AM
	LARCENY/SHOPLIFTING	8121002222	000 BLOCK E COLLEGE PARK LA	Georgetown Police	5/31/2021 12:43 PM
	VEHICLE THEFT	8121002221	300 BLOCK DUNBARTON APTS	Georgetown Police	5/31/2021 11:42 AM
	LARCENY/FROM ALL OTHER YARDS	8121002209	000 BLOCK W COLLEGE PARK DR	Georgetown Police	5/30/2021 3:30 PM
	LARCENY/SHOPLIFTING	8121002188	000 BLOCK E COLLEGE PARK DR	Georgetown Police	5/29/2021 10:09 AM
	LARCENY/FROM BUILDING		23000 BLOCK LEWES GEORGETOWN HWY	Delaware State Police	5/26/2021 9:56 AM
	LARCENY/FROM BUILDING		23700 BLOCK S DUPONT BLVD	Delaware State Police	5/25/2021 4:39 PM
	BURGLARY/NO FORCED ENTRY/NONRESIDENCE		22400 BLOCK W LEWES GEORGETOWN HWY	Delaware State Police	5/24/2021 6:35 PM
	SIMPLE ASSAULT/NON- FAMILY/OTHER ASSAULTS/NON- AGGRAVATED	8121002103	100 BLOCK SE BEDFORD ST	Georgetown Police	5/23/2021 5:13 PM
	LARCENY/VEHICLE PARTS/FROM AUTO/ATTACHED	8121002099	000 BLOCK COLLEGE PARK DR	Georgetown Police	5/23/2021 3:26 PM
	DISORDERLY CONDUCT/UNRELATED TO LIQUOR	8121002080	400 BLOCK CHARLES WAY	Georgetown Police	5/22/2021 5:56 PM
	DISORDERLY CONDUCT/UNRELATED TO LIQUOR	8121002003	21100 BLOCK STERLING AVE	Georgetown Police	5/18/2021 10:30 AM

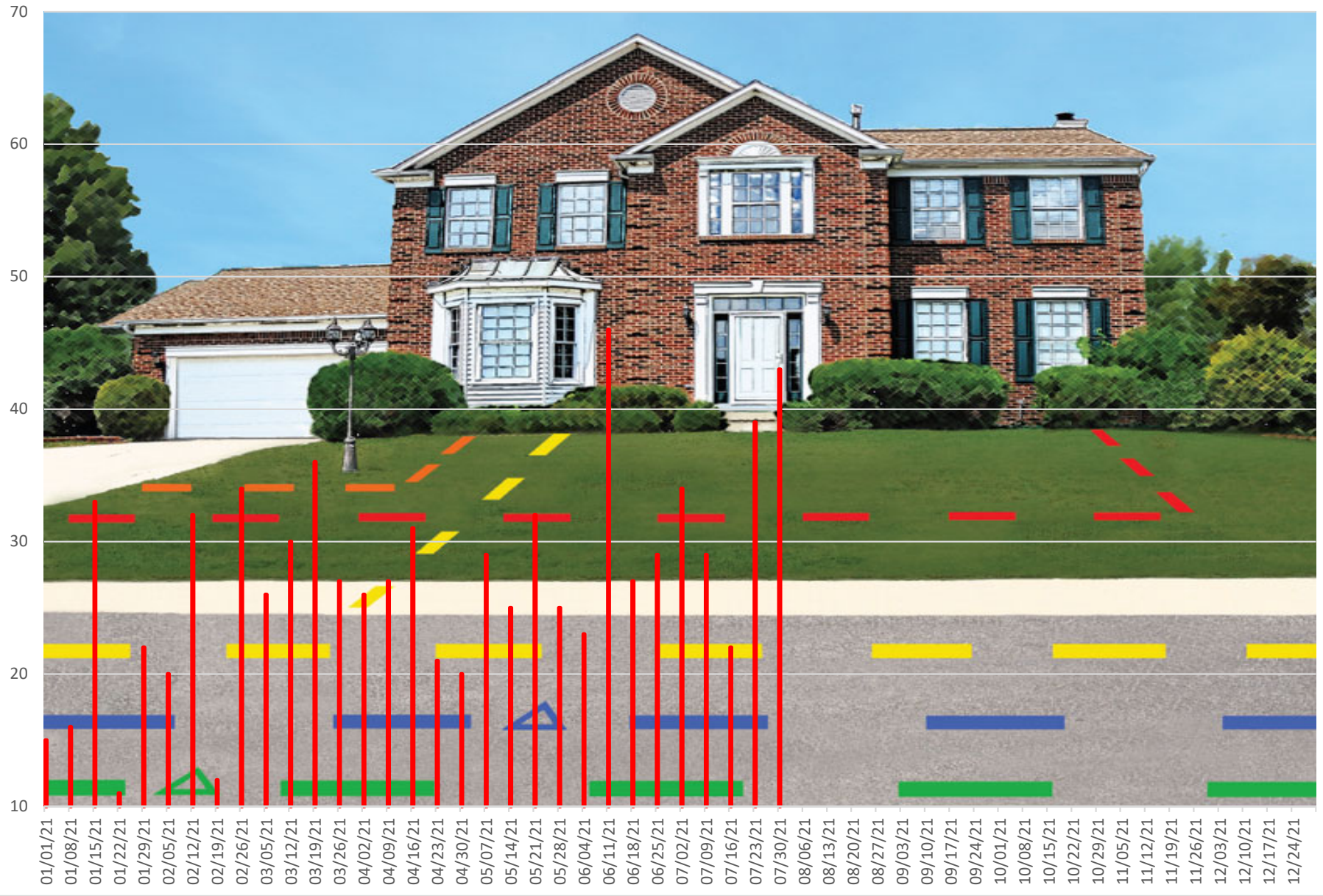
Type	Description	Incident #	Location	Agency	Date
	THEFT/FALSE PRETENSE OR PROMISE	8121001979	000 BLOCK COLLEGE PARK LA	Georgetown Police	5/16/2021 2:47 PM
	ROBBERY/CARJACKING/STRONG-ARM HIGHWAY,STREET,ALLEY	8121001912	CEDAR SW ST & KIMMEY ST	Georgetown Police	5/11/2021 9:12 PM
	DISORDERLY CONDUCT/UNRELATED TO LIQUOR	8121001870	20500 BLOCK S DUPONT BLVD	Georgetown Police	5/9/2021 11:31 AM
	OFFENSIVE TOUCHING/OTHER ASSAULTS/NON-AGGRAVATED		21200 BLOCK E O DAY DR	Delaware State Police	5/3/2021 12:22 PM
	LARCENY/FROM VEHICLE/NOT ATTACHED		RACON DITCH NE RD & DAVIS RD	Delaware State Police	4/25/2021 6:46 PM
	DRIVING UNDER THE INFLUENCE/DRUGS	8121001610	DUPONT N BLVD & W. MARKET ST	Georgetown Police	4/23/2021 9:57 PM
	BURGLARY/FORCED ENTRY/RESIDENCE		18000 BLOCK E SEASHORE HWY	Delaware State Police	4/23/2021 3:23 PM
	BURGLARY/NO FORCED ENTRY/RESIDENCE		16900 BLOCK SEASHORE HWY	Delaware State Police	4/23/2021 10:42 AM
	DAMAGE/PRIVATE PROPERTY		22600 BLOCK W LEWES GEORGETOWN HWY	Delaware State Police	4/22/2021 10:05 PM
	BURGLARY/NO FORCED ENTRY/NONRESIDENCE		21000 BLOCK E FARM	Delaware State Police	4/22/2021 9:38 PM
	THEFT/OTHER MOTOR VEHICLE		22700 BLOCK W ASBURY RD	Delaware State Police	4/16/2021 10:32 AM
	POSSESSION OF WEAPON		BIDEN W AVE & CARMEAN WAY	Delaware State Police	3/29/2021 2:30 PM
	INTIMIDATION/RECKLESS ENDANGER/TERRORISTIC THREAT/HARASSMENT/OTHER ASSAULTS/NON-AGGRAVATED		20000 BLOCK NE DONOVANS RD	Delaware State Police	3/21/2021 9:06 PM
	DAMAGE/PRIVATE PROPERTY		21100 BLOCK W WOODS LA	Delaware State Police	3/12/2021 8:39 PM
	DRIVING UNDER THE INFLUENCE/LIQUOR		21700 BLOCK SE ZOAR RD	Delaware State Police	2/26/2021 4:18 PM
	LARCENY/FROM BUILDING		22900 BLOCK NW CEDAR LA	Delaware State Police	2/17/2021 3:58 PM
	DRIVING UNDER THE INFLUENCE/LIQUOR		WOOD BRANCH E RD & CEDAR LA	Delaware State Police	2/10/2021 5:13 PM

Georgetown Police Department Crime Data

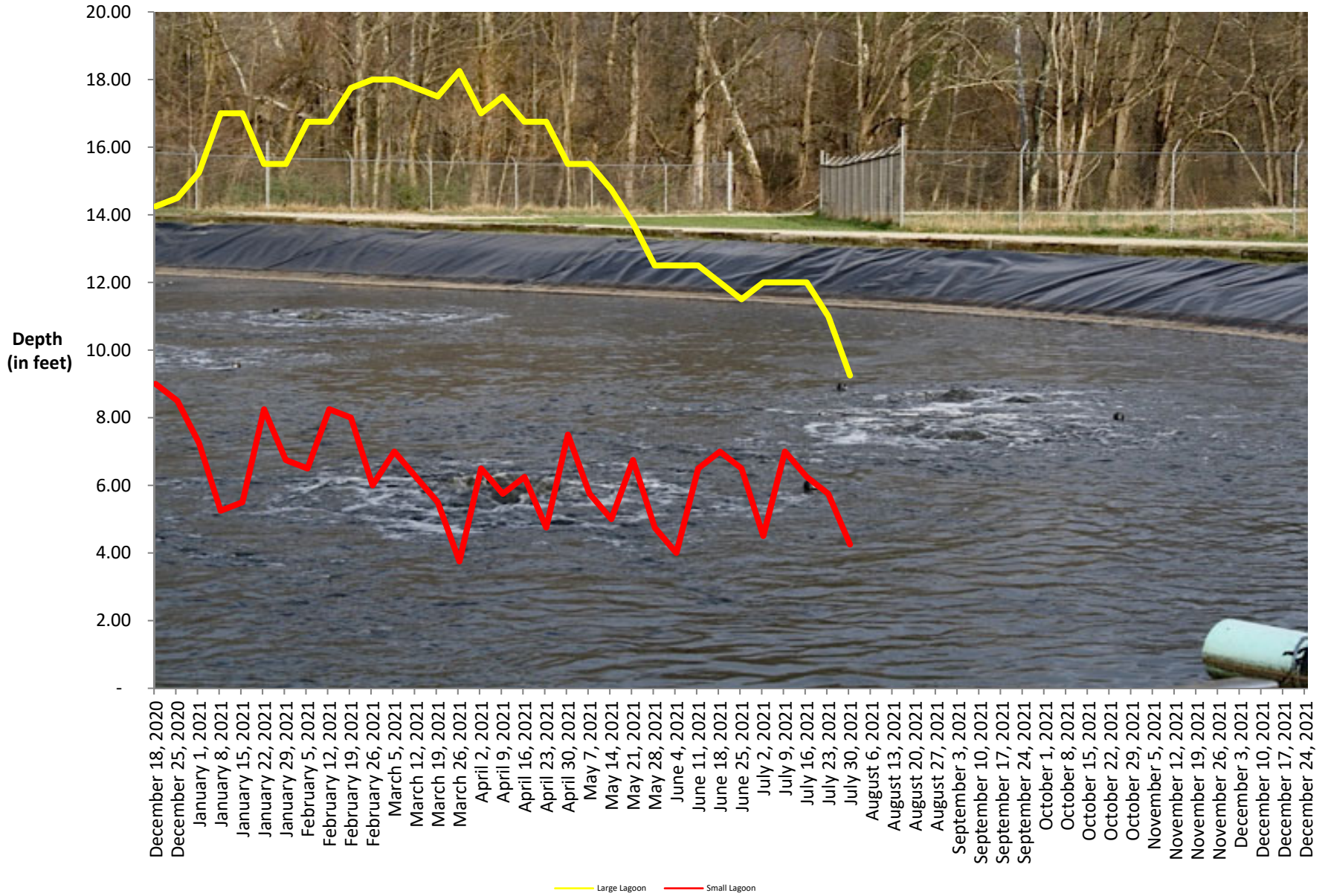
July 23, 2021 - July 29, 2021


PART I OFFENSES		Complaints		Arrest	
Offense_Order	Crime_Categ	Weekly	YTD	Weekly	YTD
A03	Kidnap	0	0	0	0
A04	Rape	1	6	1	5
A06	Robbery	0	7	0	1
A07	Assault/Aggravated	0	19	0	15
A08	Burglary	0	7	0	4
A09	Theft	1	119	0	65
A10	Theft/Auto	0	4	0	3
A12	All Other	1	11	0	6
PART I OFFENSES		3	173	1	99
PART II OFFENSES					
Offense_Order	Crime_Categ	Weekly	YTD	Weekly	YTD
A13	Other Assaults	1	102	1	83
A15	Criminal Mischief	2	44	1	25
A16	Weapons	0	12	0	12
A17	Other Sex Offenses	1	2	1	2
A19	Drugs	1	64	1	63
A20	Noise/Disorderly Premise	3	76	1	13
A21	Trespass	0	42	0	34
A22	Disorderly Conduct	0	81	0	60
A23	Other	19	950	8	354
PART II OFFENSES		27	1373	13	646
PART III OFFENSES					
Offense_Order	Crime_Categ	Weekly	YTD	Weekly	YTD
A24	Alarm	3	214	0	0
A25	Animal Control	1	7	0	0
A26	Recovered Property	1	30	0	22
A27	Service	19	922	0	2
A28	Suspicious Per/Veh	9	242	1	5
PART III OFFENSES		33	1415	1	29
Total		63	2961	15	774

Miss Utility Locate Tickets



WWTF Lagoon Depths



<p>TOWN OF GEORGETOWN</p> <p>CODE ENFORCEMENT WORKSHOP</p> <p>JULY 29, 2021</p>	 <p>Gene Dvornick Town Manager</p> <p>Mike Picarello Code Enforcement</p>
--	--

<p>REMINDER</p>
<p>This is a workshop and no formal actions are to be taken.</p> <p>Suggestions or action items identified during the workshop may require formal Town Council action at a properly noticed Regular Town Council Meeting.</p> <p>2</p>

IMPROVEMENTS HAVE COME ABOUT



Original photographs taken in the Fall 2007

IMPROVEMENTS HAVE COME ABOUT

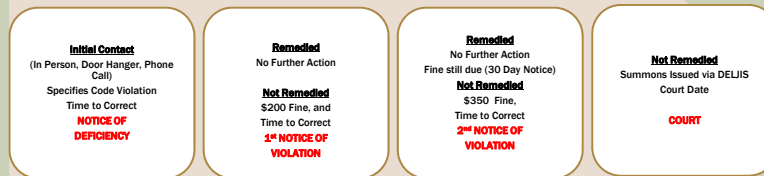


TOPICS

- Code Enforcement Process
- “Top 10” Code Violations
- Recent Ordinances
- Code Enforcement Application
- Code Enforcement Reporting
- Open Discussion

5

CODE ENFORCEMENT PROCESS



Town Code, Chapter 1. General Provisions
Article III. General Penalty
§ 1-13. Violations and penalties.
§ 1-15. Code enforcement general procedures.

6

“TOP 10” VIOLATIONS

Rank	Violation
1	Detrimental Objects
2	Height of Grass
3	Trash, Collection
4	Vehicles (Wrecked, inoperable, etc.)
5	Depositing Garbage Prohibited
6	Rental/Business License
7	Maintenance of Trees and Other Vegetation
8	Permit for Construction
9	Holiday Lighting
10	Exterior Structures

Code Enforcement History – January 1, 2020 to July 25, 2021

7

RECENT ORDINANCES

- **In Process**
 - Time to Remedy (2021-06)
 - Rental Property Inspection – Committee Appointments – July 28
- **Enacted**
 - Drying of Clothes (2016-06)
 - Fine Increase (2021-04)
 - Fine Structure & Process Improvement (2015-15)
 - Inspection Access (2017-08)
 - Rental Inspection
 - New Rental, Lapse in License (2010-04)
 - Ownership Change (2016-08)
 - Screens & Window Treatments (2021-05)
 - Vacant Building Registration (2019-02)
 - Window Coverings (2018-02)

8

OPEN DISCUSSION


Questions and/or Recommendations

11

TOWN OF GEORGETOWN

CODE ENFORCEMENT WORKSHOP

JULY 29, 2021



Gene Dvornick
Town Manager

Mike Picarello
Code Enforcement